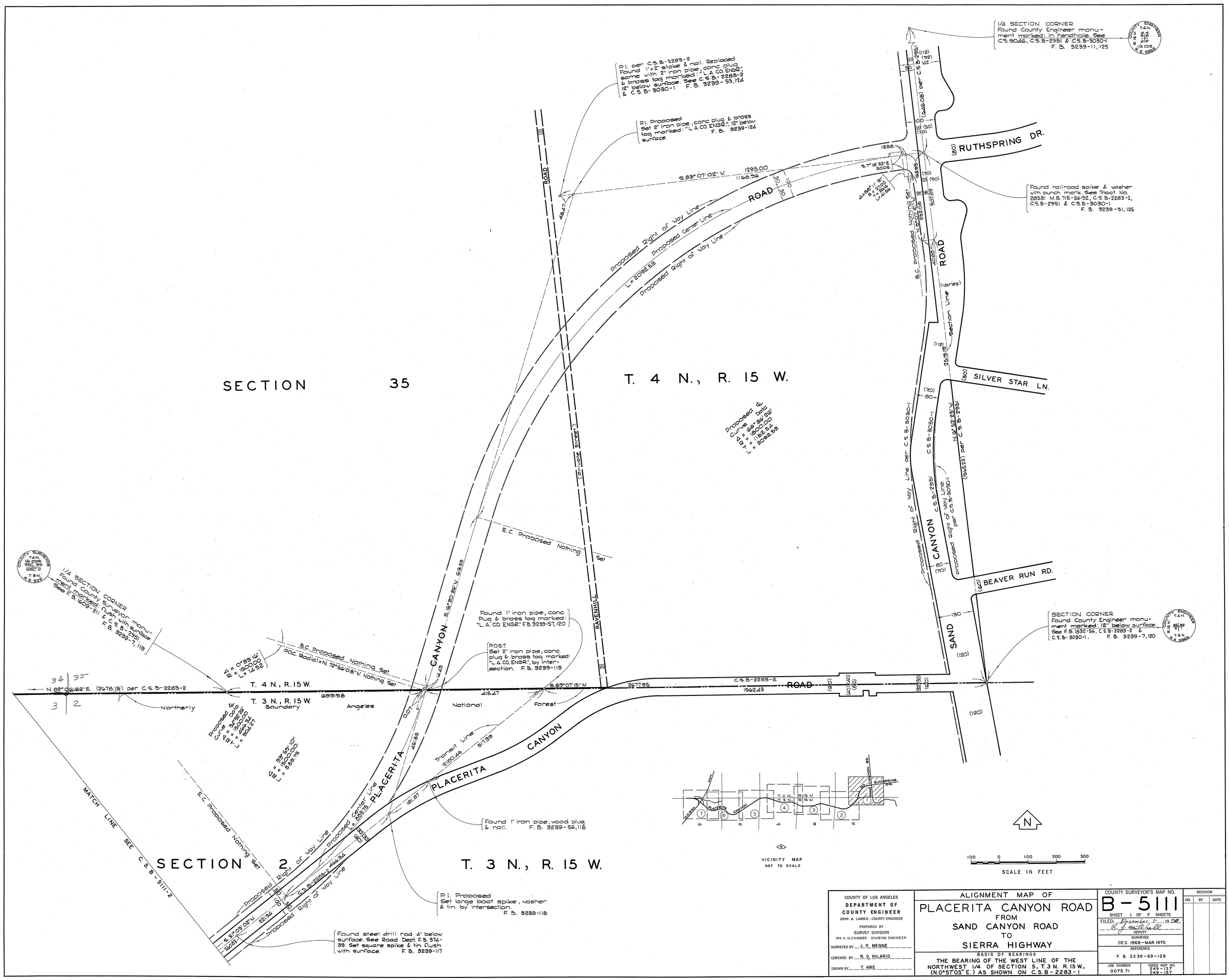
SECTION 35
T. 4 N., R. 15 W.
SECTION 2
T. 3 N., R. 15 W.
RUTHSPRING DR.
SILVER STAR LN.
BEAVER RUN RD.
SAND CANYON ROAD
PLACERITA CANYON ROAD
RAVENHILL ROAD
(Carwile Street)
S.89°07'02"W. 1295.00
1168.36
Proposed Right of Way Line
Proposed Center Line
L=2082.53
Proposed Curve Data
Δ=26°36'26"
R=800.00
T=188.27
L=371.61
Δ=26°11'31"
R=800.00
T=182.57
L=365.34

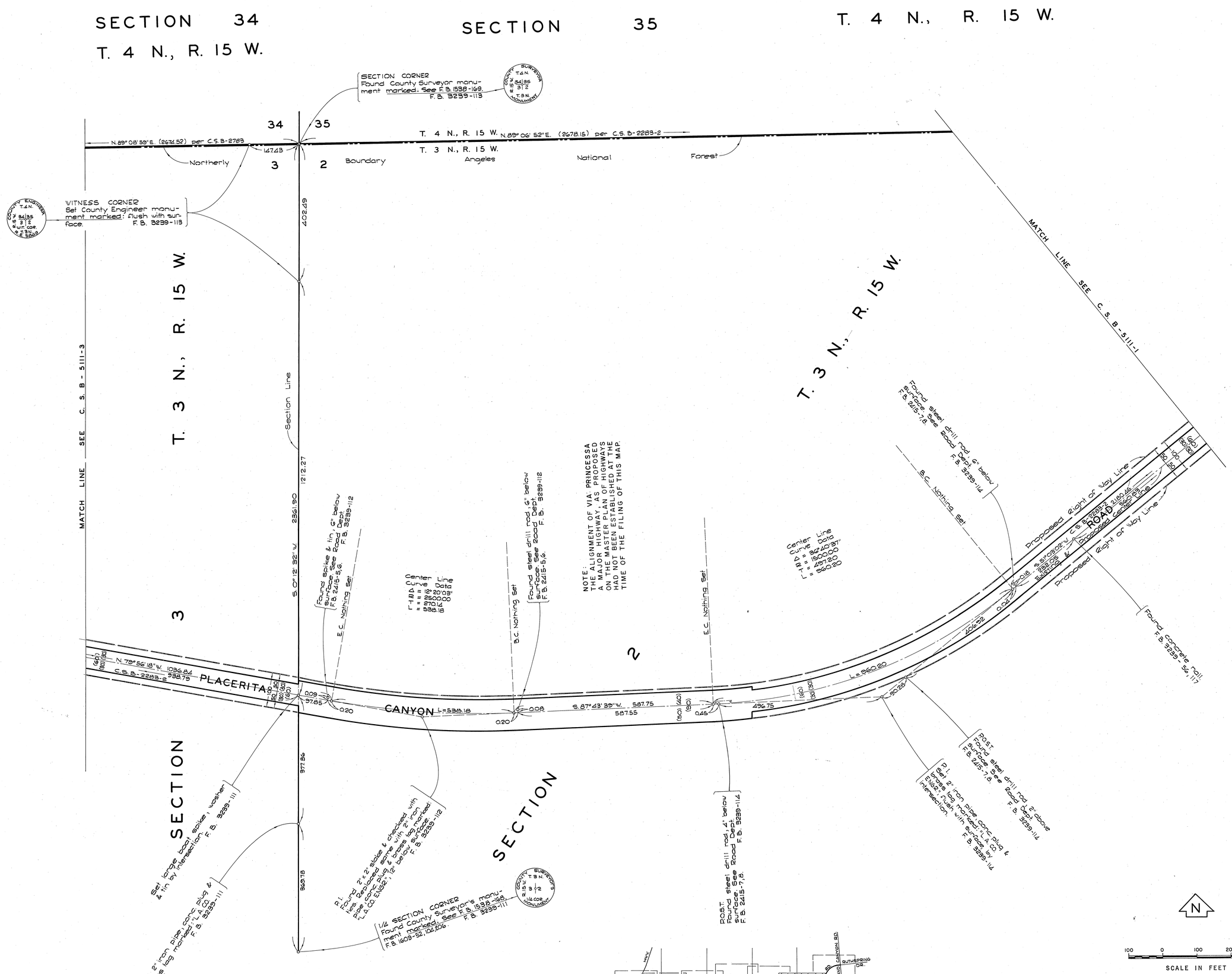

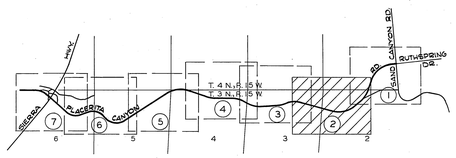

N

VICINITY MAP
NOT TO SCALE

COUNTY OF LOS ANGELES DEPARTMENT OF COUNTY ENGINEER JOHN A. LAMBIE - COUNTY ENGINEER PREPARED BY SURVEY DIVISION IRA H. ALEXANDER - DIVISION ENGINEER SURVEYED BY J. P. MENNE CHECKED BY R. G. HILARIO DRAWN BY T. ABE	ALIGNMENT MAP OF PLACERITA CANYON ROAD FROM SAND CANYON ROAD TO SIERRA HIGHWAY BASIS OF BEARINGS THE BEARING OF THE WEST LINE OF THE NORTHWEST 1/4 OF SECTION 5, T.3 N. R.15 W., (N.0°57'05" E.) AS SHOWN ON C.S.B-2283-1	COUNTY SURVEYOR'S MAP NO. B-5111 SHEET 2 OF 7 SHEETS FILED: December 7 1970 R. J. Mitchell DEPUTY SURVEYED DEC. 1968-MAR. 1970 REFERENCE F.B. 3239-69-128 JOB NUMBER 0075.71 INDEX MAP NO. 249-137, 249-157	REVISION NO. BY DATE

C 2 B-2111-3

SECTION 34 T. 4 N., R. 15 W.

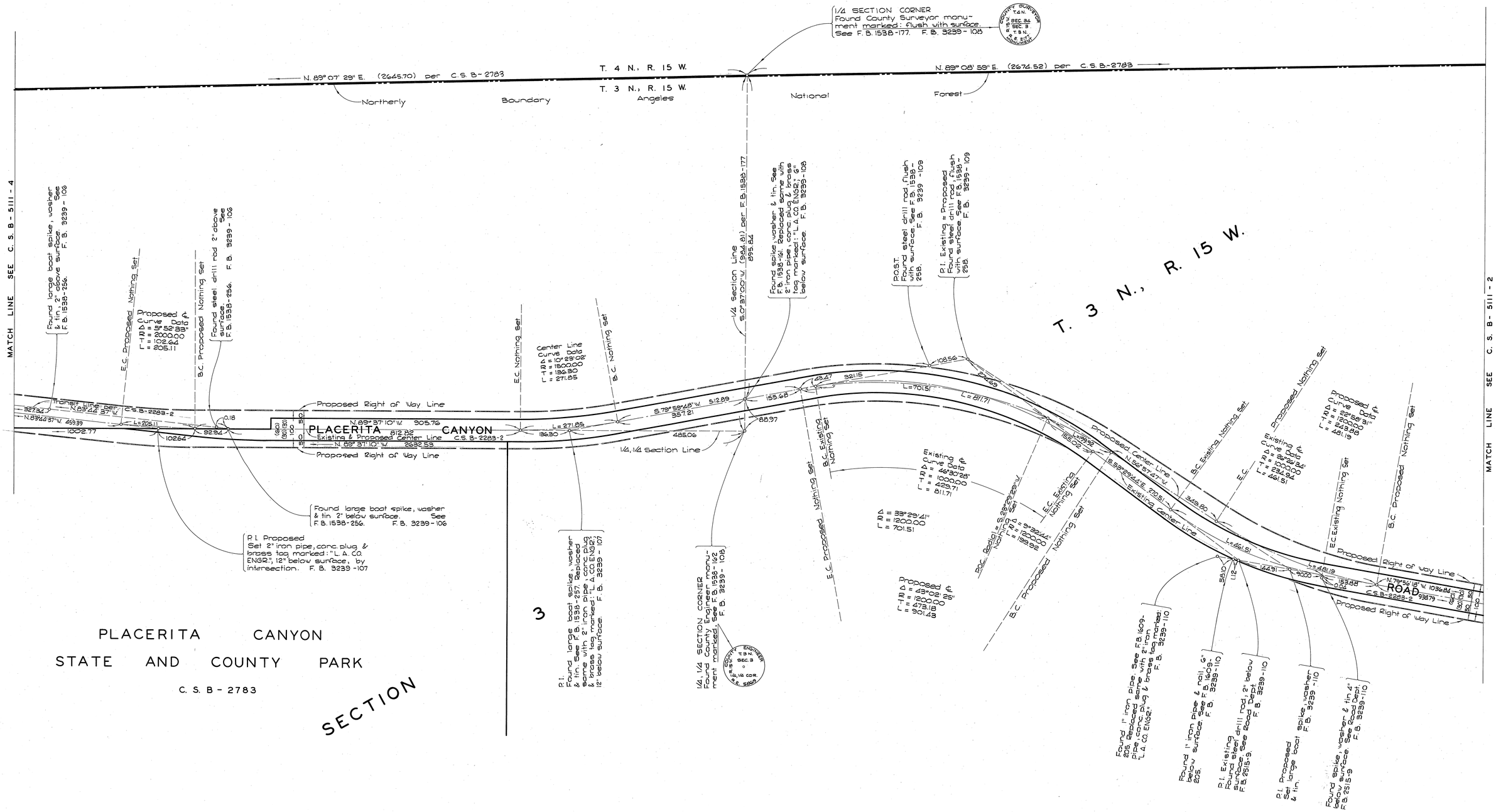

PLACERITA CANYON
STATE AND COUNTY PARK
C. S. B - 2783

SECTION 3

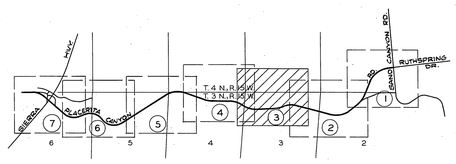

VICINITY MAP
NOT TO SCALE

N

100 0 100 200 300
SCALE IN FEET

COUNTY OF LOS ANGELES DEPARTMENT OF COUNTY ENGINEER JOHN A. LAMBIE - COUNTY ENGINEER PREPARED BY SURVEY DIVISION IRA H. ALEXANDER - DIVISION ENGINEER SURVEYED BY J. P. MENNE CHECKED BY R. G. HILARIO DRAWN BY T. ABE	ALIGNMENT MAP OF PLACERITA CANYON ROAD FROM SAND CANYON ROAD TO SIERRA HIGHWAY BASIS OF BEARINGS THE BEARING OF THE WEST LINE OF THE NORTHWEST 1/4 OF SECTION 5, T.3 N. R.15 W., (N.0°57'05" E.) AS SHOWN ON C.S.B-2283-1	COUNTY SURVEYOR'S MAP NO. B-5111 SHEET 3 OF 7 SHEETS FILED: December 7, 1970 R. J. Mitchell DEPUTY SURVEYED DEC. 1968 - MAR. 1970 REFERENCE F. B. 3239-69-128 JOB NUMBER 0075.71 INDEX MAP NO. 249-137 249-137	REVISION NO. BY DATE

C 2 B-2111-3

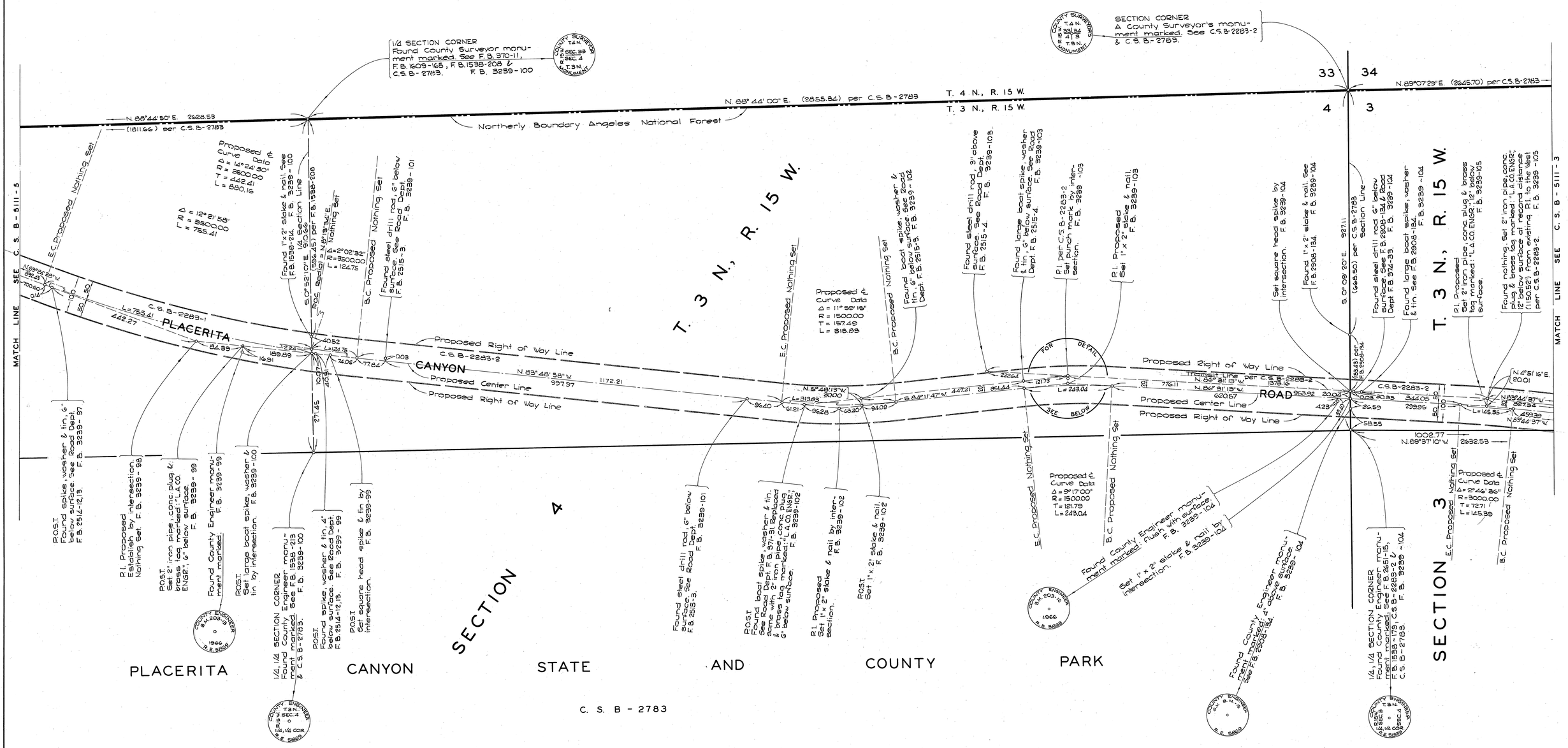

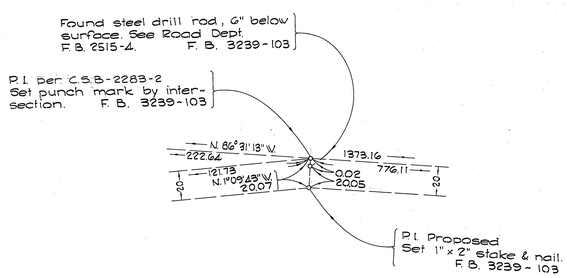

DETAIL
NOT TO SCALE

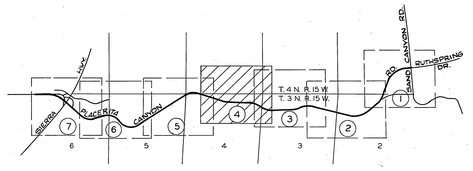

VICINITY MAP
NOT TO SCALE

N

100 0 100 200 300
SCALE IN FEET

COUNTY OF LOS ANGELES
DEPARTMENT OF COUNTY ENGINEER
JOHN A. LAMBIE - COUNTY ENGINEER
PREPARED BY
SURVEY DIVISION
IRA H. ALEXANDER - DIVISION ENGINEER
SURVEYED BY J. P. MENNE
CHECKED BY R. G. HILARIO
DRAWN BY T. ABE

ALIGNMENT MAP OF
PLACERITA CANYON ROAD
FROM
SAND CANYON ROAD
TO
SIERRA HIGHWAY

BASIS OF BEARINGS
THE BEARING OF THE WEST LINE OF THE NORTHWEST 1/4 OF SECTION 5, T.3 N. R.15 W., (N.0°57'05"E.) AS SHOWN ON C.S.B-2283-1

COUNTY SURVEYOR'S MAP NO.
B-5111
SHEET 4 OF 7 SHEETS
FILED December 2, 1970
R. G. Hilario
DEPUTY
SURVEYED
DEC. 1968-MAR. 1970
REFERENCE
F.B. 3239-69-128
JOB NUMBER 0075.71
INDEX MAP NO. 249-137 249-157

REVISION		
NO.	BY	DATE

C.S.B-2111-4

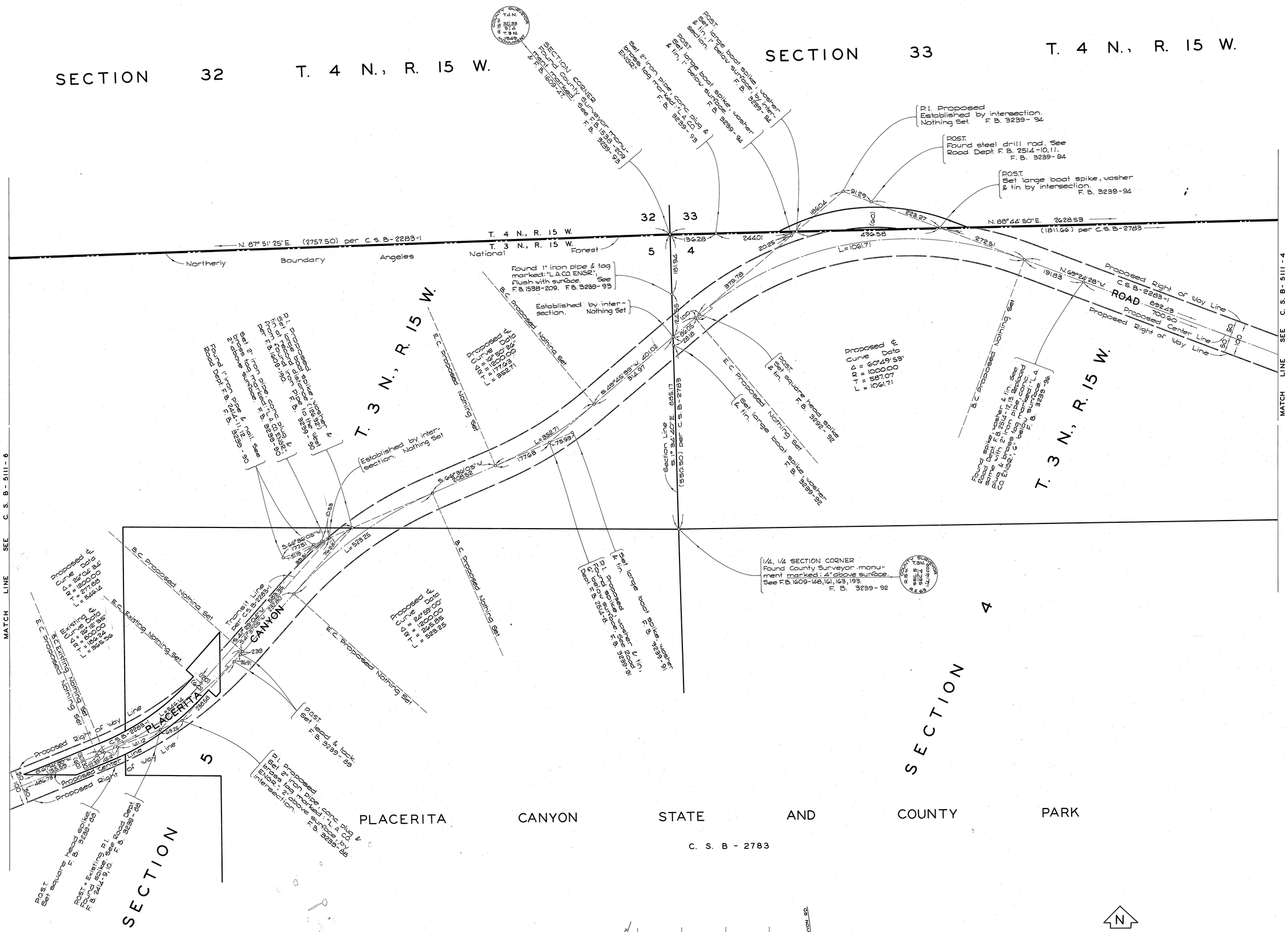

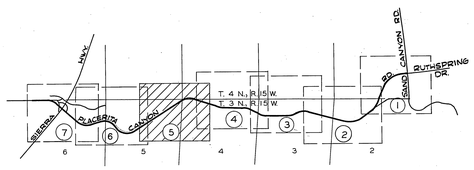

VICINITY MAP
NOT TO SCALE

N

100 0 100 200 300
SCALE IN FEET

COUNTY OF LOS ANGELES
DEPARTMENT OF COUNTY ENGINEER
JOHN A. LAMBIE - COUNTY ENGINEER
PREPARED BY
SURVEY DIVISION
IRA H. ALEXANDER DIVISION ENGINEER
SURVEYED BY J. P. MENNE
CHECKED BY R. G. HILARIO
DRAWN BY T. ABE

ALIGNMENT MAP OF
PLACERITA CANYON ROAD
FROM
SAND CANYON ROAD
TO
SIERRA HIGHWAY

BASIS OF BEARINGS
THE BEARING OF THE WEST LINE OF THE NORTHWEST 1/4 OF SECTION 5, T. 3 N. R. 15 W., (N. 0° 57' 05" E.) AS SHOWN ON C.S.B-2283-1

COUNTY SURVEYOR'S MAP NO.
B - 5111
SHEET 5 OF 7 SHEETS
FILED: December 2, 1970
R. J. Mitchell
DEPUTY
SURVEYED
DEC. 1968 — MAR. 1970
REFERENCE
F. B. 3239-69-128
JOB NUMBER 0075.71
INDEX MAP NO. 249-137, 249-157

REVISION		
NO.	BY	DATE

C.S. B-5111-2

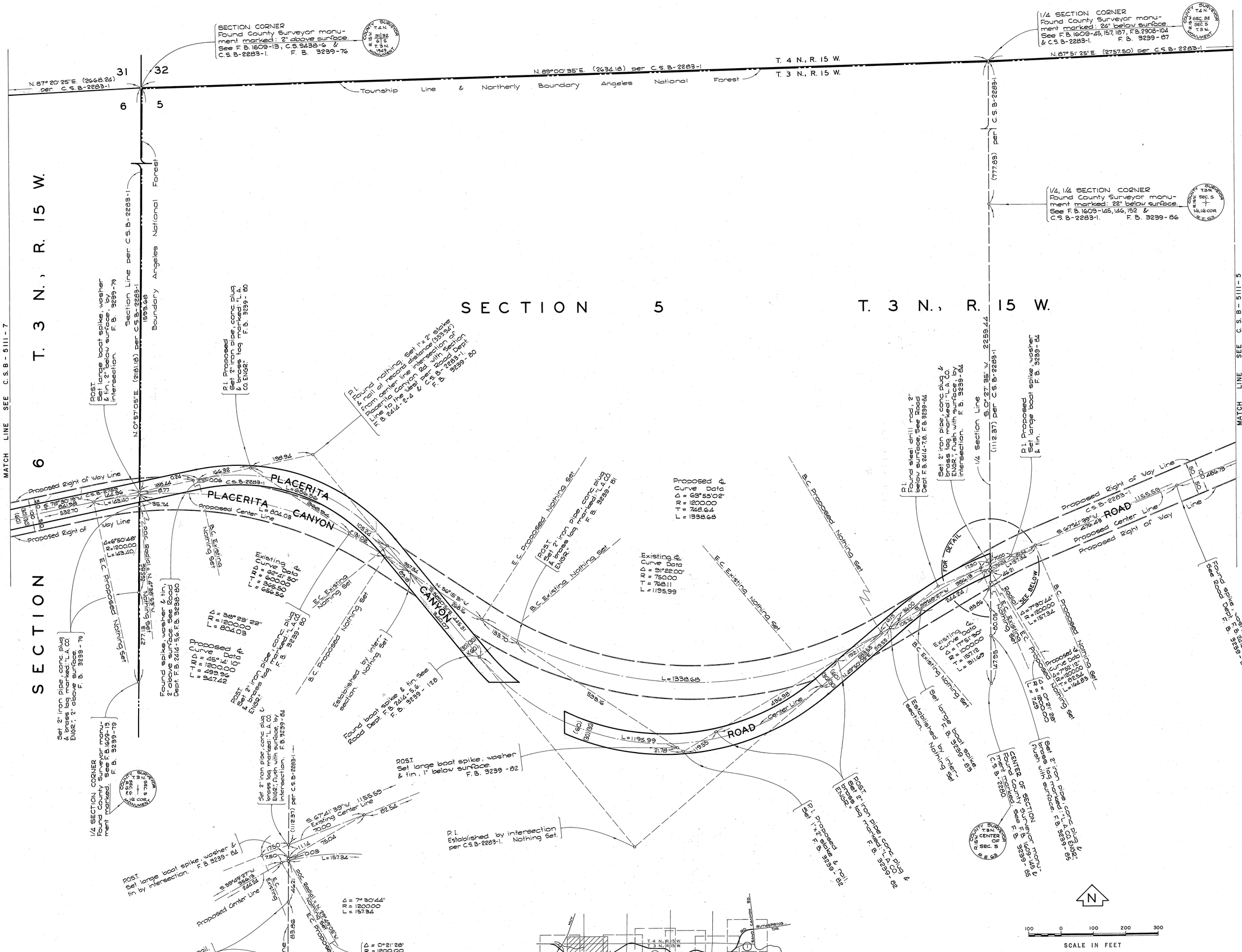

COUNTY OF LOS ANGELES DEPARTMENT OF COUNTY ENGINEER JOHN A. LAMBIE - COUNTY ENGINEER	ALIGNMENT MAP OF PLACERITA CANYON ROAD FROM SAND CANYON ROAD TO SIERRA HIGHWAY	COUNTY SURVEYOR'S MAP NO. B-5111 SHEET 6 OF 7 SHEETS	REVISION NO. / BY / DATE
PREPARED BY SURVEY DIVISION IRA. H. ALEXANDER - DIVISION ENGINEER		FILED: December 2, 1970 R. J. Mitchell DEPUTY	
SURVEYED BY J. P. MENNE		SURVEYED DEC. 1968-MAR. 1970	
CHECKED BY R. G. HILARIO		REFERENCE F.B. 3239-69-128	
DRAWN BY T. ABE	BASIS OF BEARINGS THE BEARING OF THE WEST LINE OF THE NORTHWEST 1/4 OF SECTION 5 T.3 N. R.15 W. (N.0°57'05"E.) AS SHOWN ON C.S.B-2283-1	JOB NUMBER 0075.71 INDEX MAP NO. 249-137, 249-157	

C.S. B-2111-6

C.S. B-2111-8

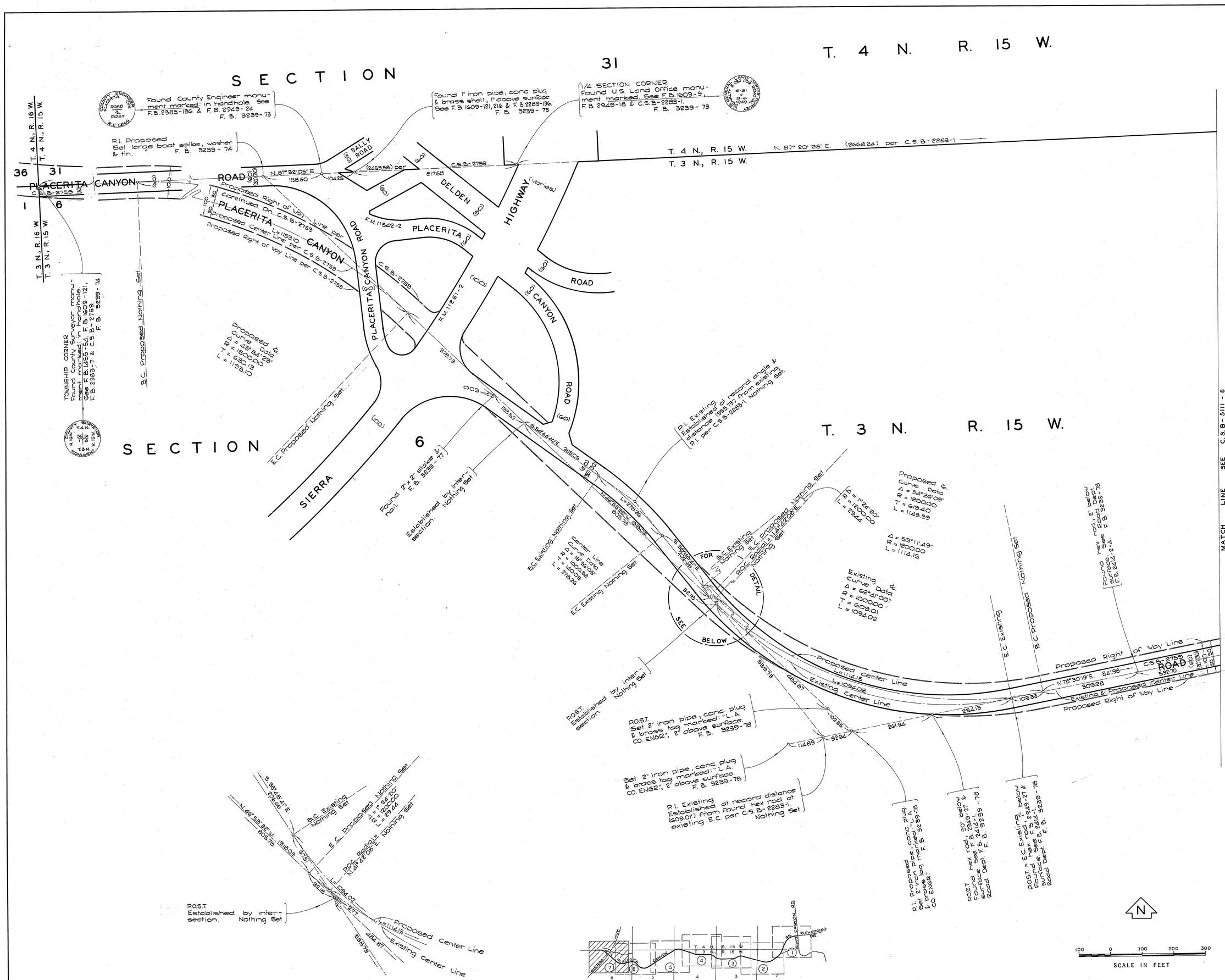

DETAIL
NOT TO SCALE

VICINITY MAP
NOT TO SCALE

COUNTY OF LOS ANGELES DEPARTMENT OF COUNTY ENGINEER JOHN A. LAMBIE - COUNTY ENGINEER PREPARED BY SURVEY DIVISION IRA H. ALEXANDER - DIVISION ENGINEER SURVEYED BY J. P. MENNE CHECKED BY R. G. HILARIO DRAWN BY T. ABE	ALIGNMENT MAP OF PLACERITA CANYON ROAD FROM SAND CANYON ROAD TO SIERRA HIGHWAY BASIS OF BEARINGS THE BEARING OF THE WEST LINE OF THE NORTHWEST 1/4 OF SECTION 5, T.3 N. R.15 W., (N.0°57'05" E.) AS SHOWN ON C.S.B-2283-1	COUNTY SURVEYOR'S MAP NO. B-5111 SHEET 7 OF 7 SHEETS FILED: December 7, 1970 R. J. Mitchell DEPUTY SURVEYED DEC. 1968-MAR. 1970 REFERENCE F.B. 3239-69-128 JOB NUMBER 0075.71 INDEX MAP NO. 249-137, 249-157	REVISION NO. BY DATE

MATCH LINE SEE C.S.B-5111-6

C.S.B-2111-7