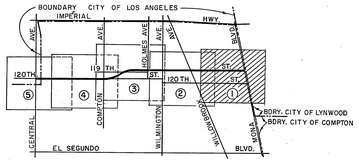

VICINITY MAP
NOT TO SCALE

COUNTY OF LOS ANGELES **DEPARTMENT OF COUNTY ENGINEER** HARVEY T. BRANDT - COUNTY ENGINEER PREPARED BY SURVEY DIVISION GEORGE J. FRANCESCHINI – DIVISION ENGINEER SURVEYED BY A.S. CURTIS - K. MYERS CHECKED BY D. SAPPELL S. KURACHI DRAWN BY G.L. LUDVICKSON	ALIGNMENT MAP OF **119 TH. STREET – 120 TH. STREET** FROM **MONA BLVD.** TO **CENTRAL AVENUE** BASIS OF BEARINGS CALIFORNIA COORDINATE SYSTEM ZONE 7	COUNTY SURVEYOR'S MAP NO. **B-5136** SHEET 1 OF 5 SHEETS FILED: May 6, 1971 B. J. Mitchell DEPUTY SURVEYED FEB. 1965 – JUNE 1966 REFERENCE F.B. 3234 F.B. 3531 F.B. 3532 F.B. 3540 JOB NUMBER 0096.53 INDEX MAP NO. 26	REVISION NO. BY DATE

C.S.B-2136-1

C.S.B-2136-1

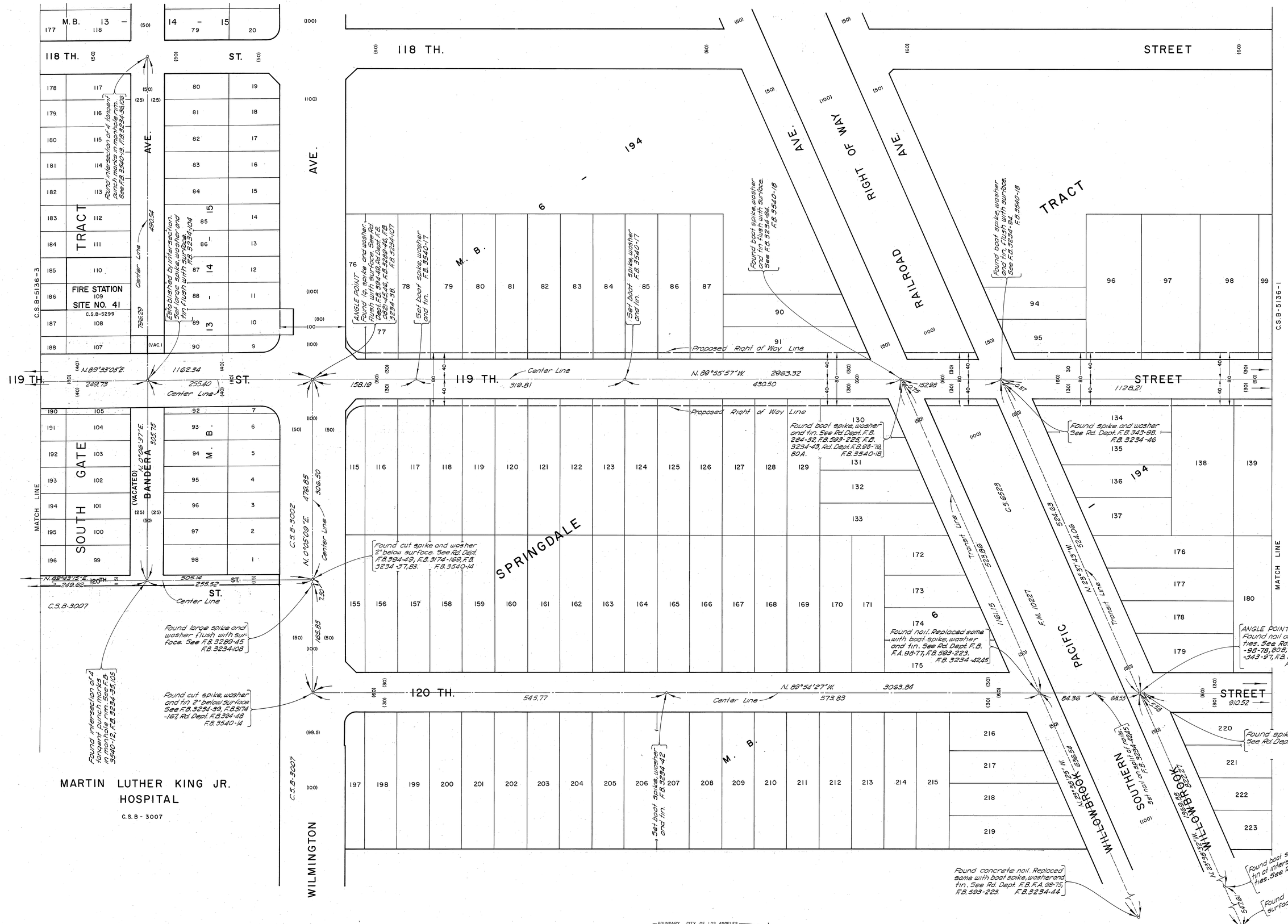

REVISION:
① Reference to C.S.B-5299 and Right of Way lines for 120th Street, 119th Street added. Vacated Streets noted.

VICINITY MAP
NOT TO SCALE

COUNTY OF LOS ANGELES
DEPARTMENT OF COUNTY ENGINEER
HARVEY T. BRANDT - COUNTY ENGINEER

PREPARED BY
SURVEY DIVISION
GEORGE J. FRANCESCHINI - DIVISION ENGINEER
SURVEYED BY A.S. CURTIS - K. MYERS
CHECKED BY D. SAPPELL
DRAWN BY S. KURACHI, S.L. LUDVICKSON

ALIGNMENT MAP OF
119 TH. STREET - 120 TH. STREET
FROM MONA BLVD. TO CENTRAL AVENUE

BASIS OF BEARINGS
CALIFORNIA COORDINATE SYSTEM ZONE 7

COUNTY SURVEYOR'S MAP NO.
B-5136
SHEET 2 OF 5 SHEETS
FILED: May 6, 1971
R. J. Smith
DEPUTY

SURVEYED
FEB. 1965 - JUNE 1966

REFERENCE
F.B. 3234 F.B. 3531
F.B. 3532 F.B. 3540

JOB NUMBER 0096.53
INDEX MAP NO. 26

REVISION		
NO.	BY	DATE
①	B.G	12/10/76

C2B-2136-S

C.2.B-2139-3

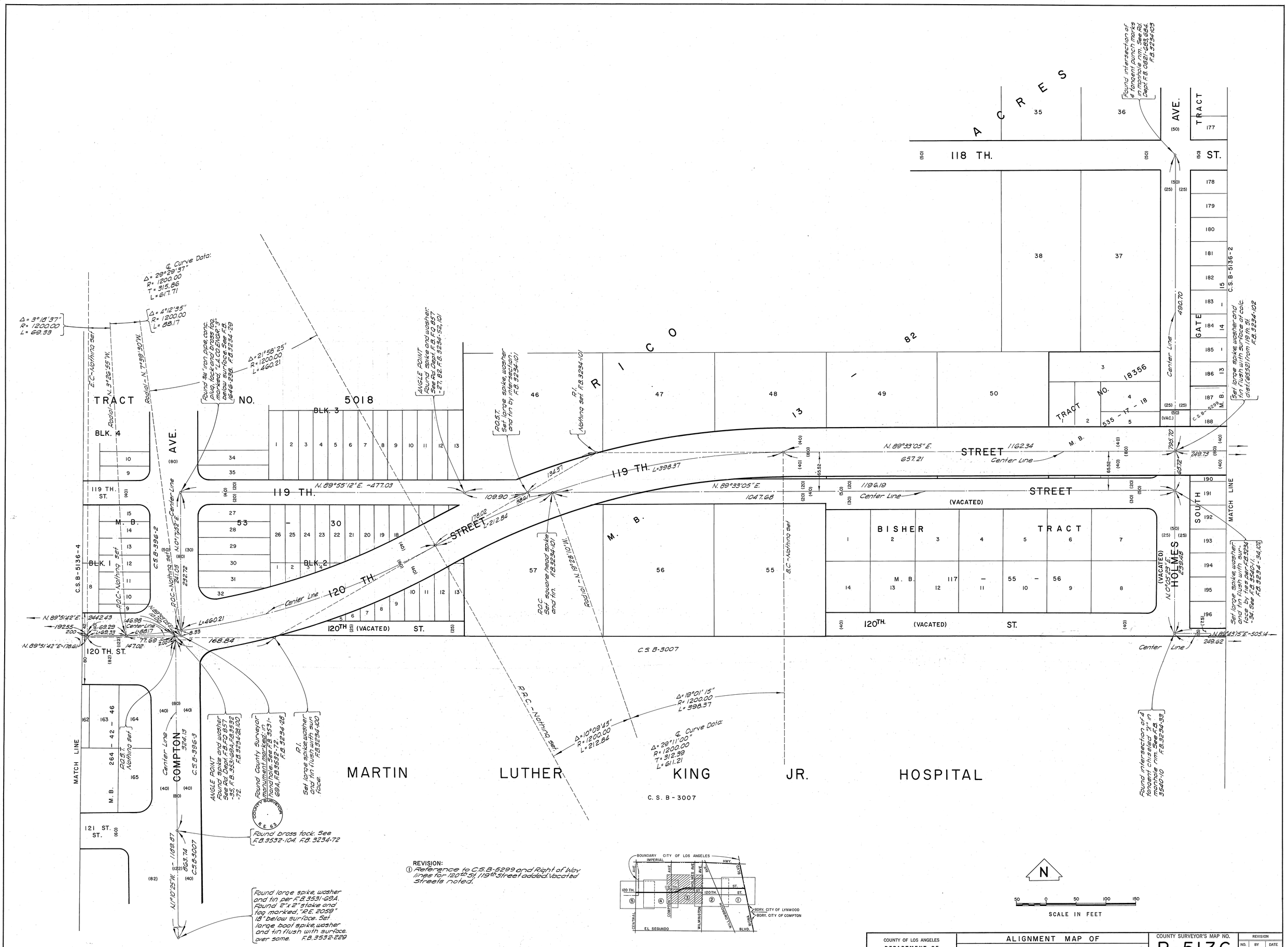

REVISION:
① Reference to C.S.B-5299 and Right of Way lines for 120th St, 119th Street added. Vacated Streets noted.

N
VICINITY MAP
NOT TO SCALE

COUNTY OF LOS ANGELES DEPARTMENT OF COUNTY ENGINEER HARVEY T. BRANDT - COUNTY ENGINEER PREPARED BY SURVEY DIVISION GEORGE J. FRANCESCHINI - DIVISION ENGINEER SURVEYED BY A.S. CURTIS - K. MYERS CHECKED BY D. SAPPELL DRAWN BY S. KURACHI, G.L. LUDVICKSON	ALIGNMENT MAP OF 119 TH. STREET - 120 TH. STREET FROM MONA BLVD. TO CENTRAL AVENUE BASIS OF BEARINGS CALIFORNIA COORDINATE SYSTEM ZONE 7	COUNTY SURVEYOR'S MAP NO. B-5136 SHEET 3 OF 5 SHEETS FILED: May 6, 1976 R. J. Ruiz DEPUTY SURVEYED FEB. 1965 JUNE 1966 REFERENCE F.B. 3234 F.B. 3531 F.B. 3532 F.B. 3540 JOB NUMBER 0096.53 INDEX MAP NO. 26	REVISION NO. ① BY B.G. DATE 12/10/76

C.2.B-2139-3

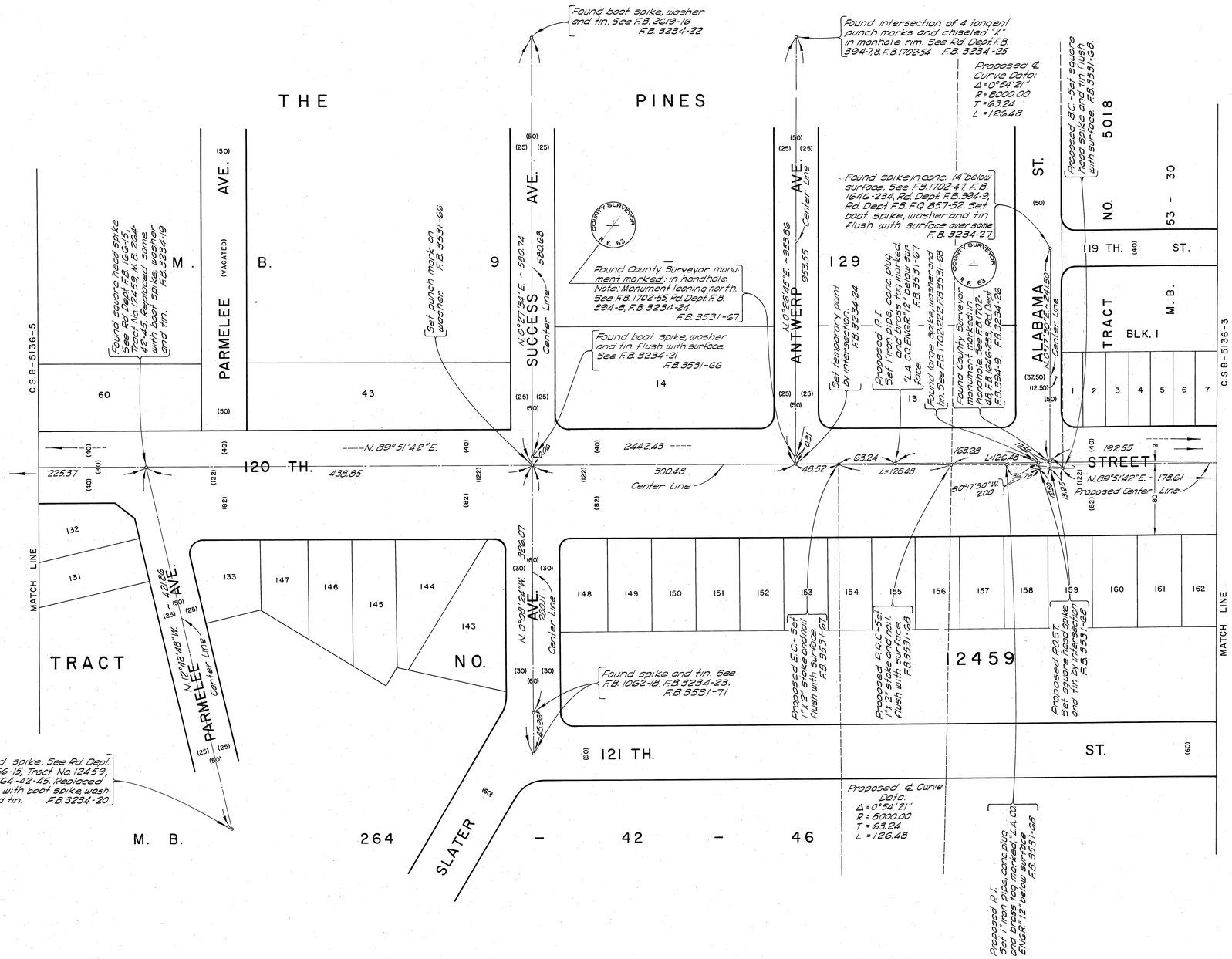

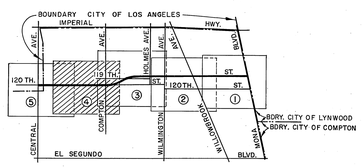

VICINITY MAP
NOT TO SCALE

N

50 0 50 100 150

SCALE IN FEET

COUNTY OF LOS ANGELES **DEPARTMENT OF COUNTY ENGINEER** HARVEY T. BRANDT - COUNTY ENGINEER PREPARED BY SURVEY DIVISION GEORGE J. FRANCESCHINI — DIVISION ENGINEER SURVEYED BY A.S. CURTIS - K. MYERS CHECKED BY D. SAPPELL S. KURACHI DRAWN BY G.L. LUDVICKSON	ALIGNMENT MAP OF 119 TH. STREET - 120 TH. STREET FROM MONA BLVD. TO CENTRAL AVENUE BASIS OF BEARINGS CALIFORNIA COORDINATE SYSTEM ZONE 7	COUNTY SURVEYOR'S MAP NO. B-5136 SHEET 4 OF 5 SHEETS FILED: May 6 1971 R.J. Mitchell DEPUTY SURVEYED FEB. 1965 - JUNE 1966 REFERENCE F.B. 3234 F.B. 3531 F.B. 3532 F.B. 3540 JOB NUMBER 0096.53 INDEX MAP NO. 26	REVISION NO. BY DATE

C2 B-2139-2

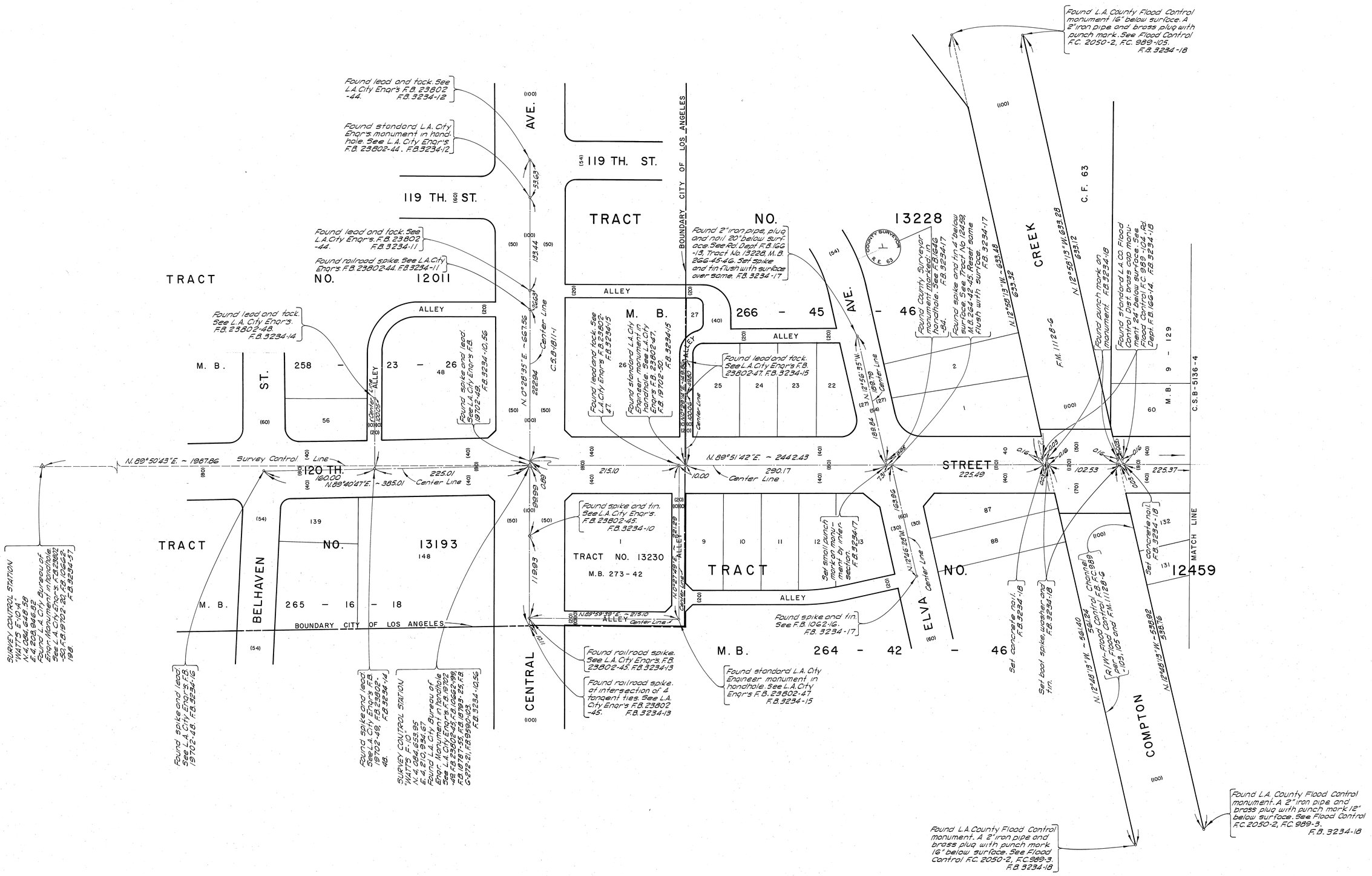

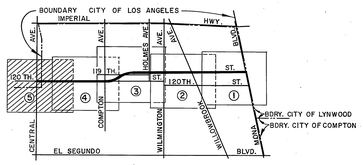

VICINITY MAP
NOT TO SCALE

N

50 0 50 100 150

SCALE IN FEET

COUNTY OF LOS ANGELES DEPARTMENT OF COUNTY ENGINEER HARVEY T. BRANDT - COUNTY ENGINEER PREPARED BY SURVEY DIVISION GEORGE J. FRANCESCHINI – DIVISION ENGINEER SURVEYED BY A.S. CURTIS - K. MYERS CHECKED BY D. SAPPELL S. KURACHI DRAWN BY S.L. LUDVICKSON	ALIGNMENT MAP OF 119 TH. STREET – 120 TH. STREET FROM MONA BLVD. TO CENTRAL AVENUE BASIS OF BEARINGS CALIFORNIA COORDINATE SYSTEM ZONE 7	COUNTY SURVEYOR'S MAP NO. B-5136 SHEET 5 OF 5 SHEETS FILED: May 6, 1971 R.J. Mitchell DEPUTY SURVEYED FEB. 1965 - JUNE 1966 REFERENCE F.B. 3234 F.B. 3531 F.B. 3532 F.B. 3540 JOB NUMBER 0096.53 INDEX MAP NO. 26	REVISION NO. BY DATE

C2 B-2139-2