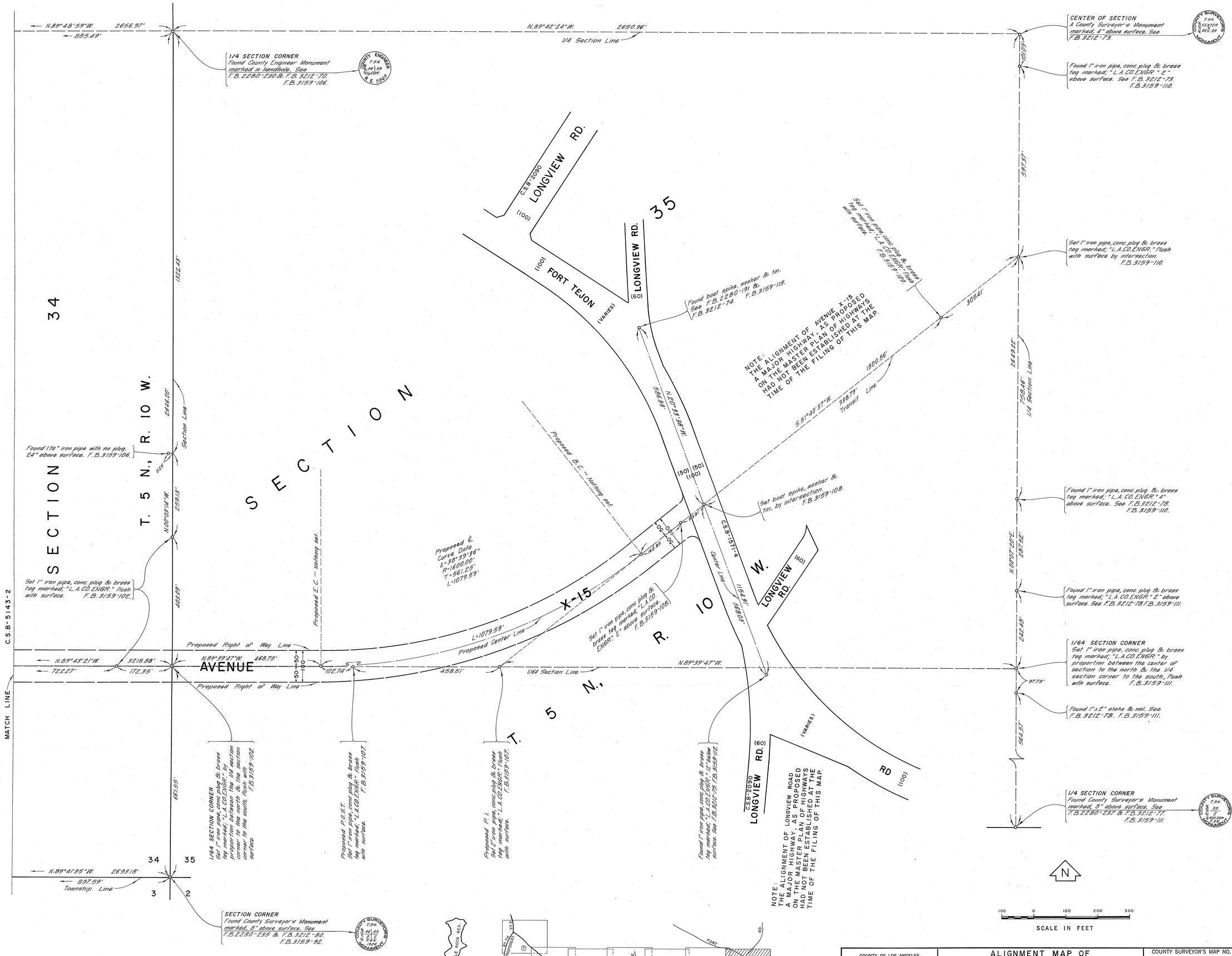

COUNTY OF LOS ANGELES
DEPARTMENT OF COUNTY ENGINEER
HARVEY T. BRANDT - COUNTY ENGINEER

PREPARED BY
SURVEY DIVISION
GEORGE J. FRANCESCHINI - DIVISION ENGINEER

SURVEYED BY J. COATES
CHECKED BY W. EDMONDSON
DRAWN BY S. BRIONES

ALIGNMENT MAP OF

AVENUE X-15
FROM
FORT TEJON ROAD
TO
87 TH STREET EAST

BASIS OF BEARINGS
THE BEARING OF THE SOUTH LINE OF S.E. 1/4, SECTION 32, T. 5 N., R. 10 W. (N.89°56'41"W.) AS SHOWN ON C.S.B-5105-3.

COUNTY SURVEYOR'S MAP NO.
B-5143
SHEET 1 OF 7 SHEETS
FILED: September 28 1971
R. J. Mitchell
DEPUTY
SURVEYED
DECEMBER 1969 - MARCH 1970
REFERENCE
F. B. 3159-61-113, 175-187
JOB NUMBER 0098.03
INDEX MAP NO. 66

REVISION		
NO.	BY	DATE

C.S.B-2143-1

C.S.B-2143-1

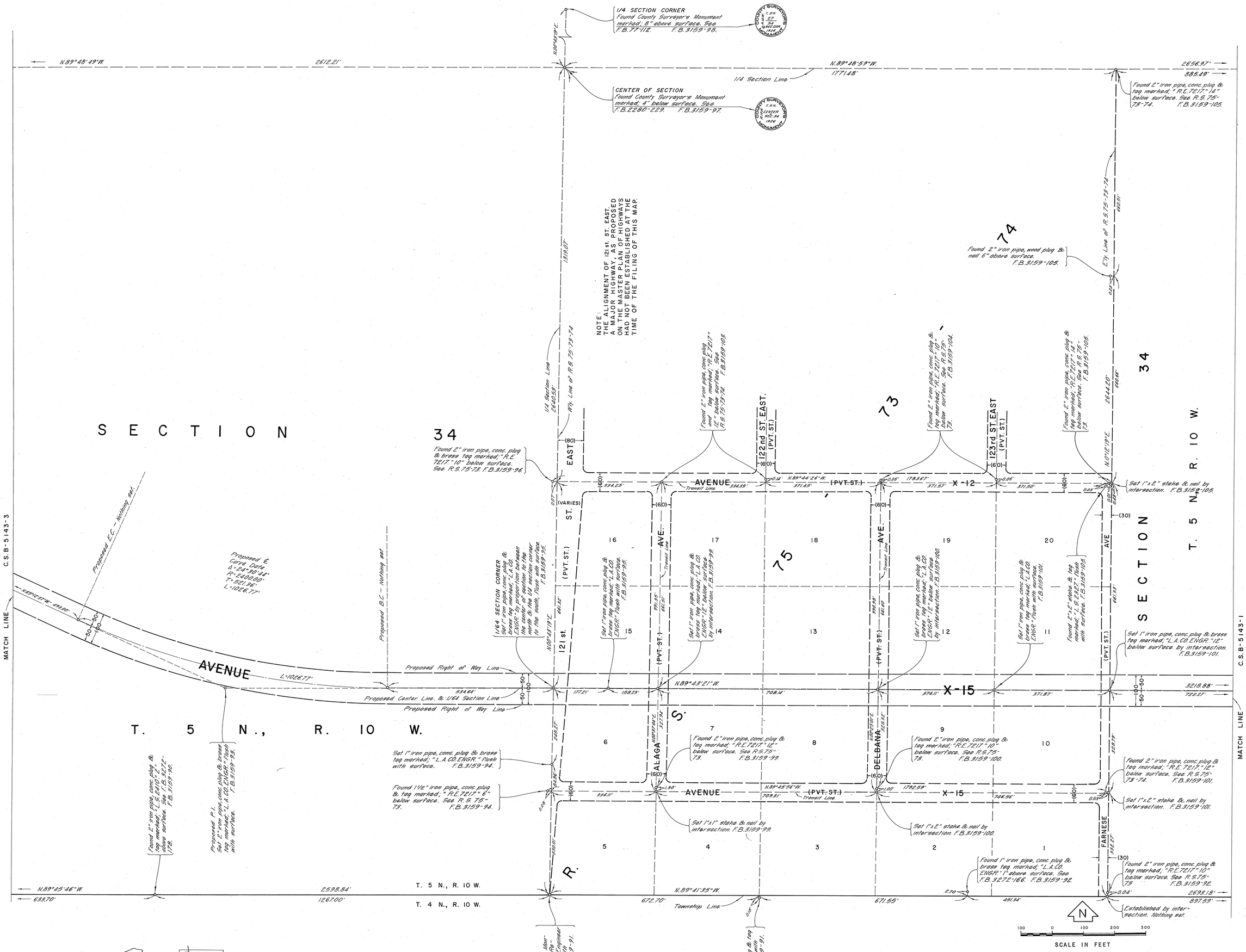

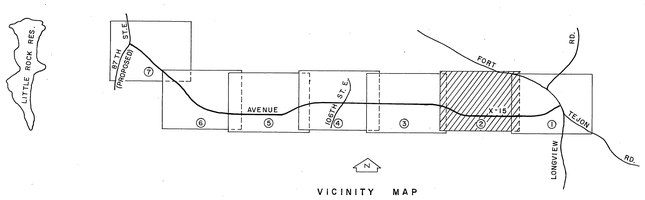

VICINITY MAP
NOT TO SCALE

COUNTY OF LOS ANGELES
DEPARTMENT OF COUNTY ENGINEER
HARVEY T. BRANDT - COUNTY ENGINEER

PREPARED BY
SURVEY DIVISION
GEORGE J. FRANCESCHINI - DIVISION ENGINEER

SURVEYED BY J. COATES
CHECKED BY W. EDMONDSON
DRAWN BY S. BRIONES

ALIGNMENT MAP OF

AVENUE X-15
FROM
FORT TEJON ROAD
TO
87 TH STREET EAST

BASIS OF BEARINGS
THE BEARING OF THE SOUTH LINE OF S.E. 1/4, SECTION 32, T. 5 N., R. 10 W. (N.89°56'41"W.) AS SHOWN ON C.S.B-5105-3.

COUNTY SURVEYOR'S MAP NO.
B-5143
SHEET 2 OF 7 SHEETS
FILED: September 28, 1971
R. J. Whitehead
DEPUTY
SURVEYED
DECEMBER 1969 - MARCH 1970
REFERENCE
F. B. 3159-61-113, 175-187
JOB NUMBER 0098.03
INDEX MAP NO. 66

REVISION		
NO.	BY	DATE

C.2.B-2143-S

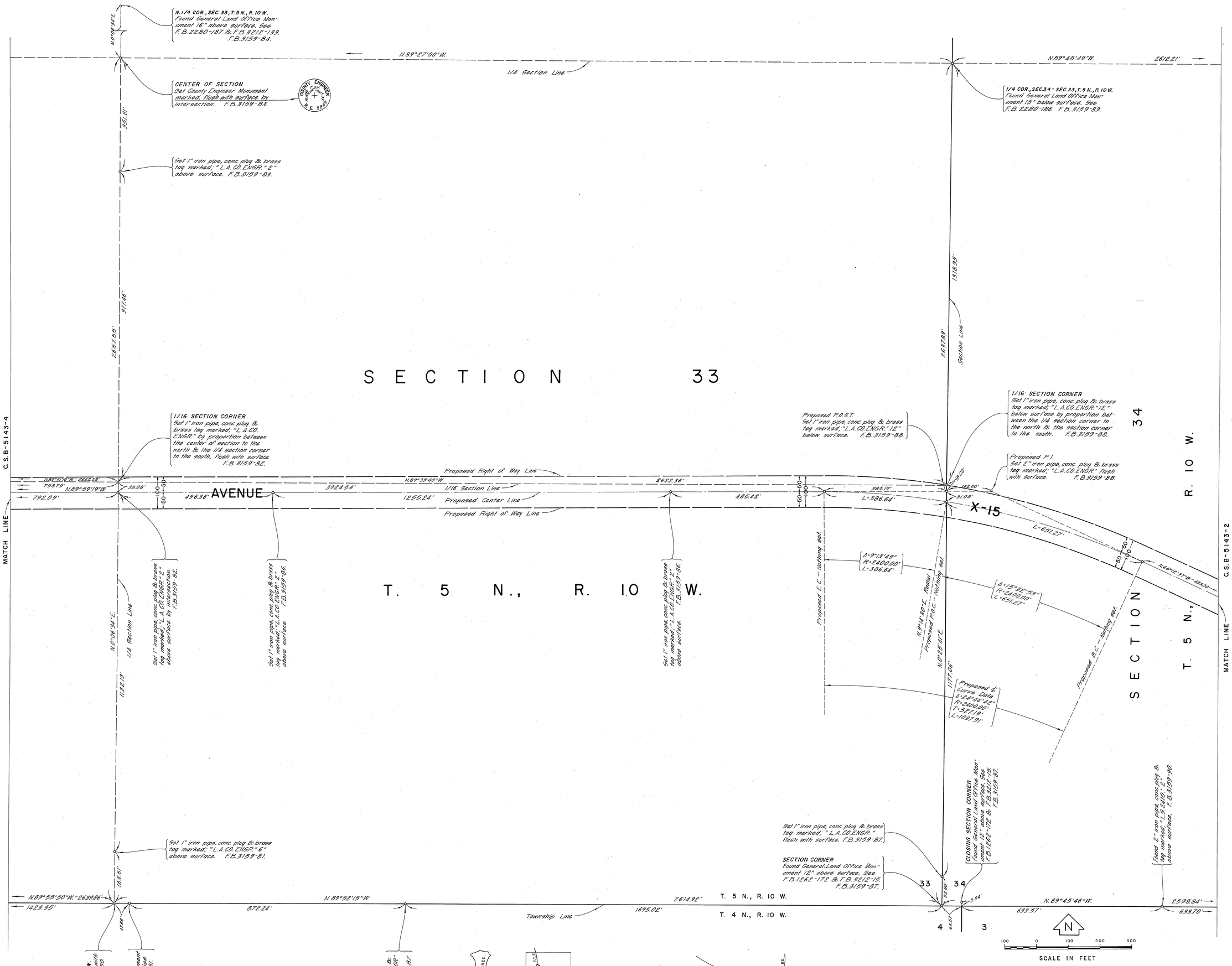

COUNTY OF LOS ANGELES
DEPARTMENT OF COUNTY ENGINEER
HARVEY T. BRANDT - COUNTY ENGINEER

PREPARED BY
SURVEY DIVISION
GEORGE J. FRANCESCHINI - DIVISION ENGINEER

SURVEYED BY J. COATES
CHECKED BY W. EDMONDSON
DRAWN BY S. BRIONES

ALIGNMENT MAP OF

AVENUE X-15
FROM FORT TEJON ROAD TO 87 TH STREET EAST

BASIS OF BEARINGS
THE BEARING OF THE SOUTH LINE OF S.E. 1/4, SECTION 32, T. 5 N., R. 10 W. (N.89° 56'41" W.) AS SHOWN ON C.S.B-5105-3

COUNTY SURVEYOR'S MAP NO.
B-5143
SHEET 3 OF 7 SHEETS
FILED: September 28 1971
DEPUTY
SURVEYED
DECEMBER 1969 - MARCH 1970
REFERENCE
F. B. 3159-61-113, 175-187
JOB NUMBER 0098.03
INDEX MAP NO. 66

REVISION		
NO.	BY	DATE

C.S.B-2143-2

C.S.B-2143-3

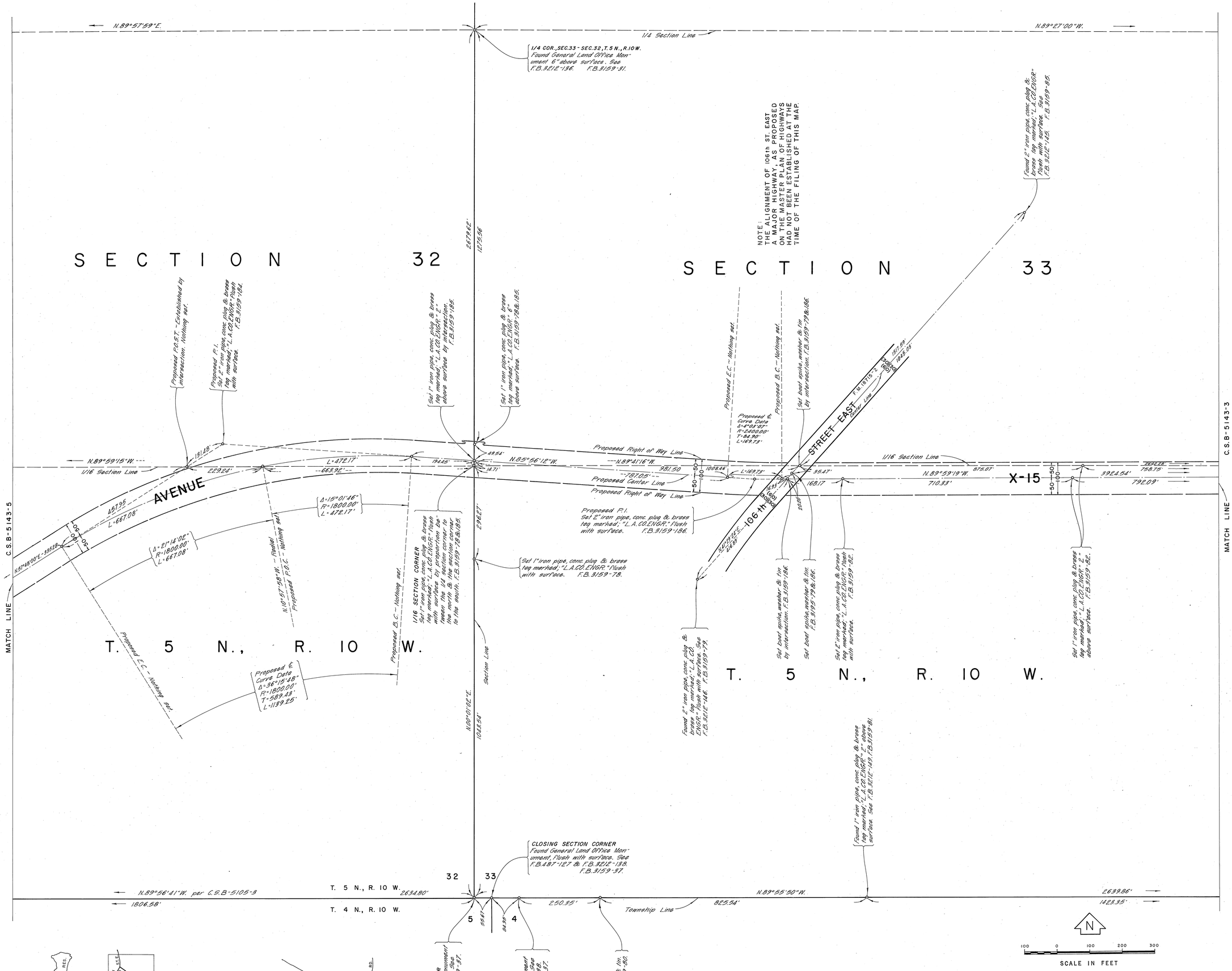

COUNTY OF LOS ANGELES
DEPARTMENT OF COUNTY ENGINEER
HARVEY T. BRANDT - COUNTY ENGINEER
PREPARED BY
SURVEY DIVISION
GEORGE J. FRANCESCHINI - DIVISION ENGINEER
SURVEYED BY J. COATES
CHECKED BY W. EDMONDSON
DRAWN BY S. BRIONES

ALIGNMENT MAP OF

AVENUE X-15 FROM FORT TEJON ROAD TO 87 TH STREET EAST

BASIS OF BEARINGS
THE BEARING OF THE SOUTH LINE OF S.E. 1/4, SECTION 32, T. 5 N., R. 10 W. (N.89°56'41"W.) AS SHOWN ON C.S.B-5105-3.

COUNTY SURVEYOR'S MAP NO.
B-5143
SHEET 4 OF 7 SHEETS
FILED: September 28 1971
DEPUTY
SURVEYED
DECEMBER 1969 - MARCH 1970
REFERENCE
F. B. 3159-61-113, 175-187
JOB NUMBER 0098.03
INDEX MAP NO. 66

REVISION		
NO.	BY	DATE

C.S.B-5143-4

C.S.B-5143-2

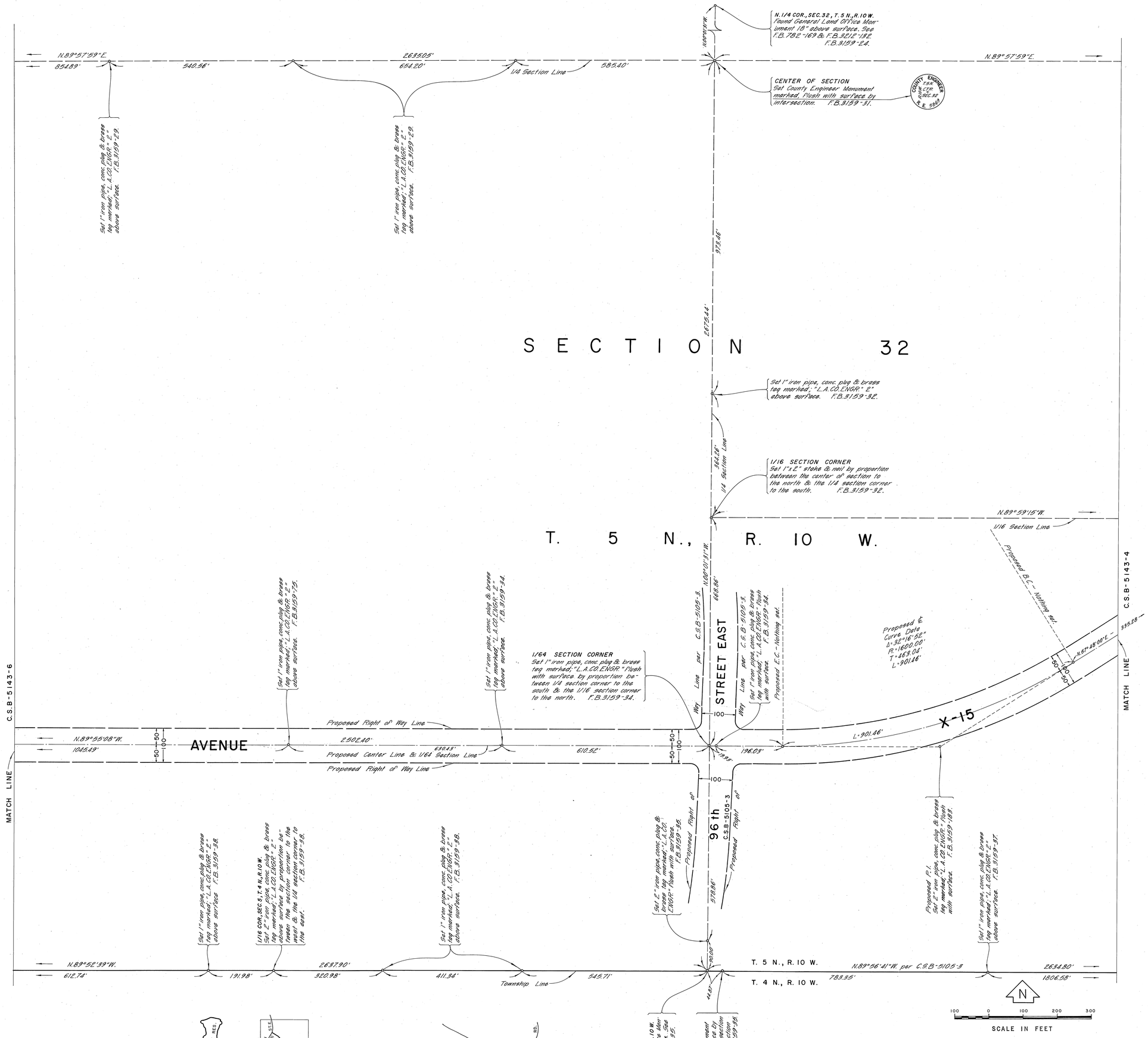

COUNTY OF LOS ANGELES
DEPARTMENT OF COUNTY ENGINEER
HARVEY T. BRANDT - COUNTY ENGINEER

PREPARED BY
SURVEY DIVISION
GEORGE J. FRANCESCHINI - DIVISION ENGINEER

SURVEYED BY J. COATES
CHECKED BY W. EDMONDSON
DRAWN BY S. BRIONES

ALIGNMENT MAP OF
AVENUE X-15 FROM FORT TEJON ROAD TO 87 TH STREET EAST

BASIS OF BEARINGS
THE BEARING OF THE SOUTH LINE OF S.E. 1/4, SECTION 32, T. 5 N., R. 10 W. (N.89°56'41"W.) AS SHOWN ON C.S.B-5105-3.

COUNTY SURVEYOR'S MAP NO.
B-5143
SHEET 5 OF 7 SHEETS
FILED: September 28, 1971
D.J. Mitchell
DEPUTY
SURVEYED
DECEMBER 1969 - MARCH 1970
REFERENCE
F.B. 3159-61-113, 175-187
JOB NUMBER 0098.03
INDEX MAP NO. 66

REVISION		
NO.	BY	DATE

C.2.B-2143-2

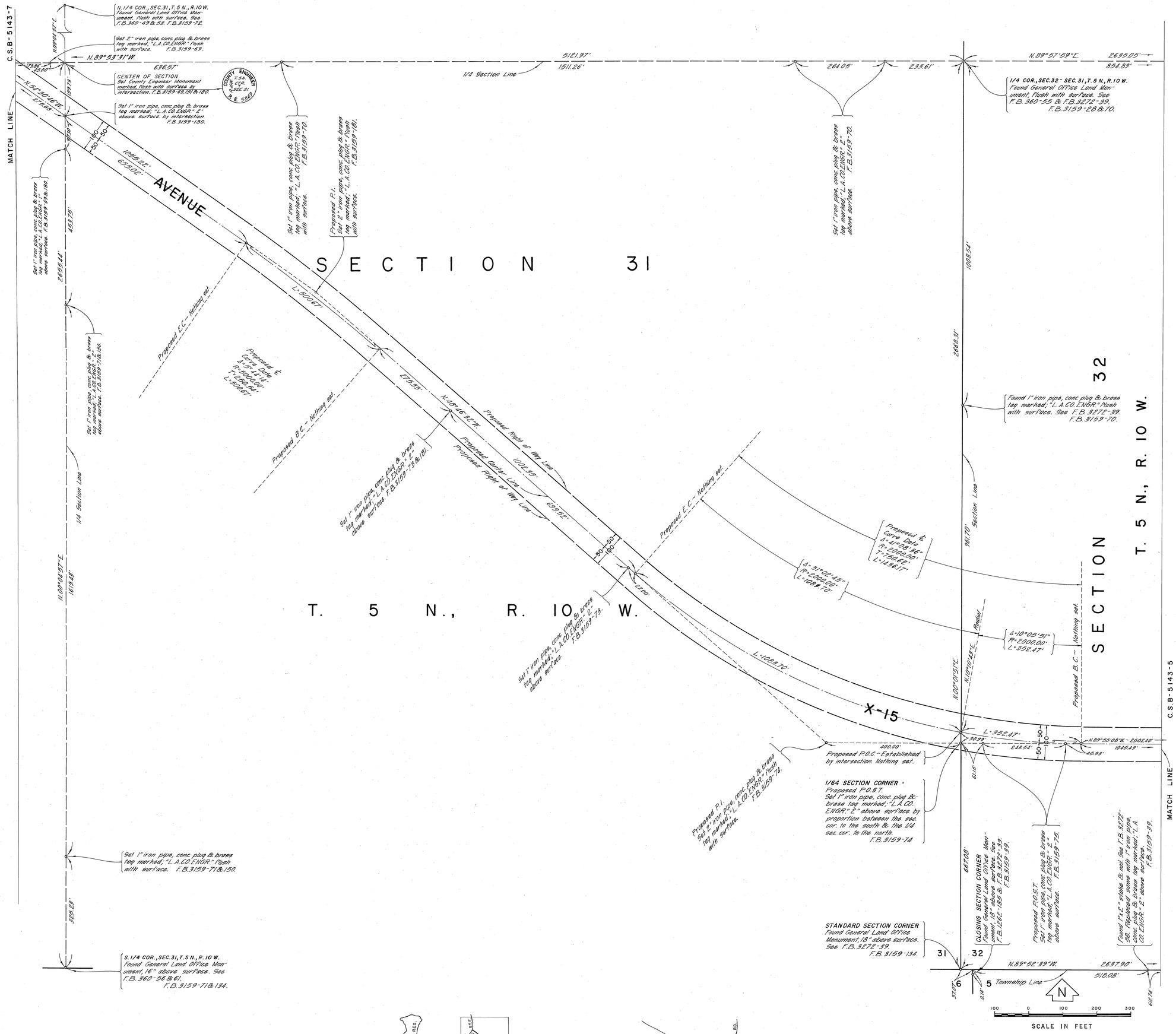

COUNTY OF LOS ANGELES **DEPARTMENT OF COUNTY ENGINEER** HARVEY T. BRANDT - COUNTY ENGINEER PREPARED BY SURVEY DIVISION GEORGE J. FRANCESCHINI - DIVISION ENGINEER SURVEYED BY J. COATES CHECKED BY W. EDMONDSON DRAWN BY S. BRIONES	ALIGNMENT MAP OF **AVENUE X-15** FROM **FORT TEJON ROAD** TO **87 TH STREET EAST** BASIS OF BEARINGS THE BEARING OF THE SOUTH LINE OF S.E. 1/4, SECTION 32, T. 5 N., R. 10 W. (N.89°56'41"W.) AS SHOWN ON C.S.B-5105-3	COUNTY SURVEYOR'S MAP NO. **B-5143** SHEET 6 OF 7 SHEETS FILED: September 1969 T.L. Wm. Michael DEPUTY SURVEYED DECEMBER 1969 - MARCH 1970 REFERENCE F.B. 3159-61-113, 175-187 JOB NUMBER 0098.03 INDEX MAP NO. 66	REVISION NO. BY DATE

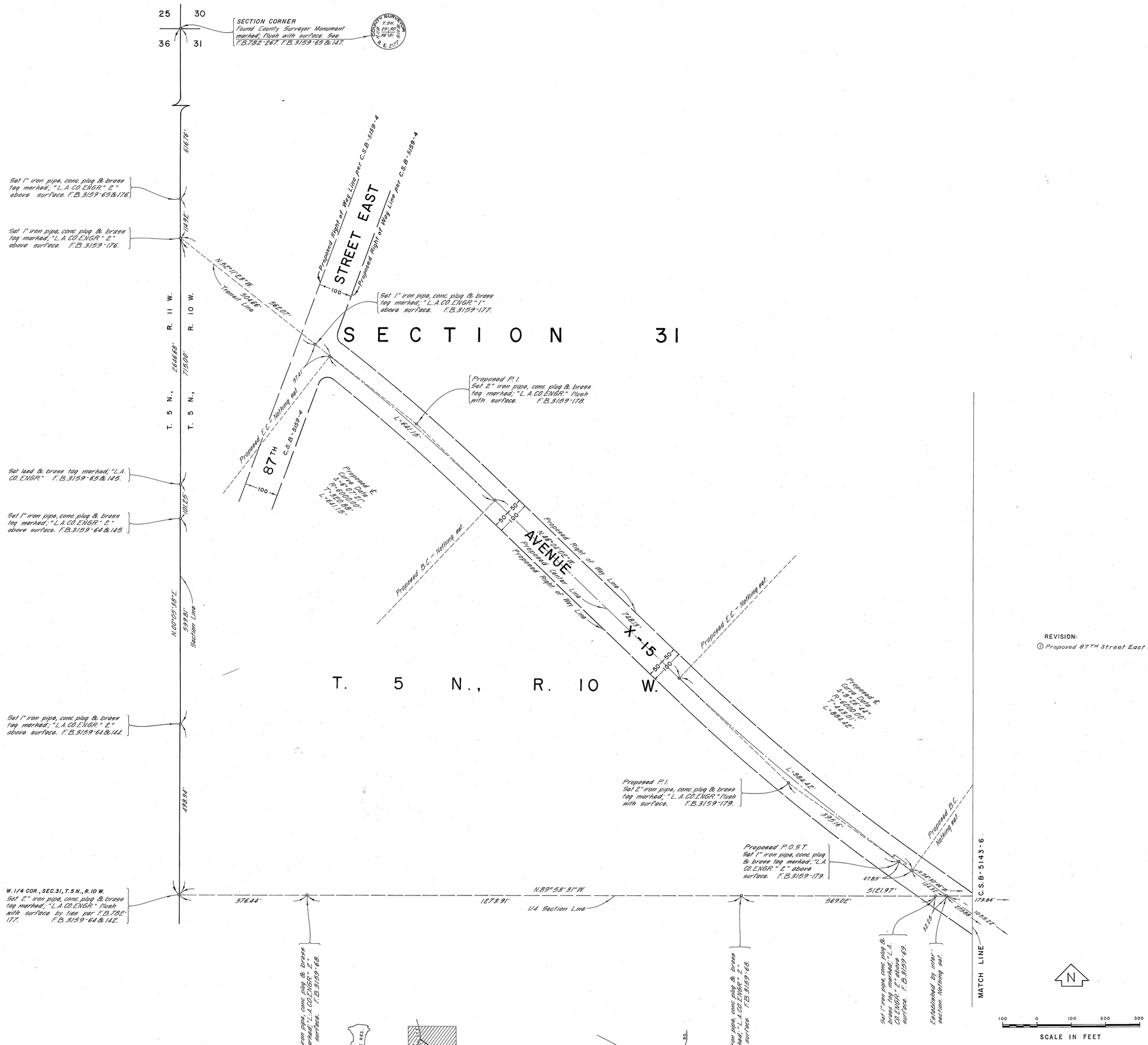

REVISION:
① Proposed 87TH Street East Added per C.S.B. 5159-4

COUNTY OF LOS ANGELES DEPARTMENT OF COUNTY ENGINEER HARVEY T. BRANDT - COUNTY ENGINEER PREPARED BY SURVEY DIVISION GEORGE J. FRANCESCHINI - DIVISION ENGINEER SURVEYED BY J. COATES CHECKED BY W. EDMONDSON DRAWN BY S. BRIONES	ALIGNMENT MAP OF AVENUE X-15 FROM FORT TEJON ROAD TO 87 TH STREET EAST BASIS OF BEARINGS THE BEARING OF THE SOUTH LINE OF S.E. 1/4, SECTION 32, T. 5 N., R. 10 W. (N.89°56'41"W.) AS SHOWN ON C.S.B-5105-3	COUNTY SURVEYOR'S MAP NO. B-5143 SHEET 7 OF 7 SHEETS FILED: September 28, 1971 R. J. Mitchell DEPUTY SURVEYED DECEMBER 1969 - MARCH 1970 REFERENCE F.B. 3159-61-113, 175-187 JOB NUMBER 0098.03 INDEX MAP NO. 66	REVISION NO. ① BY J.F.M. DATE

C.S.B-2143-7