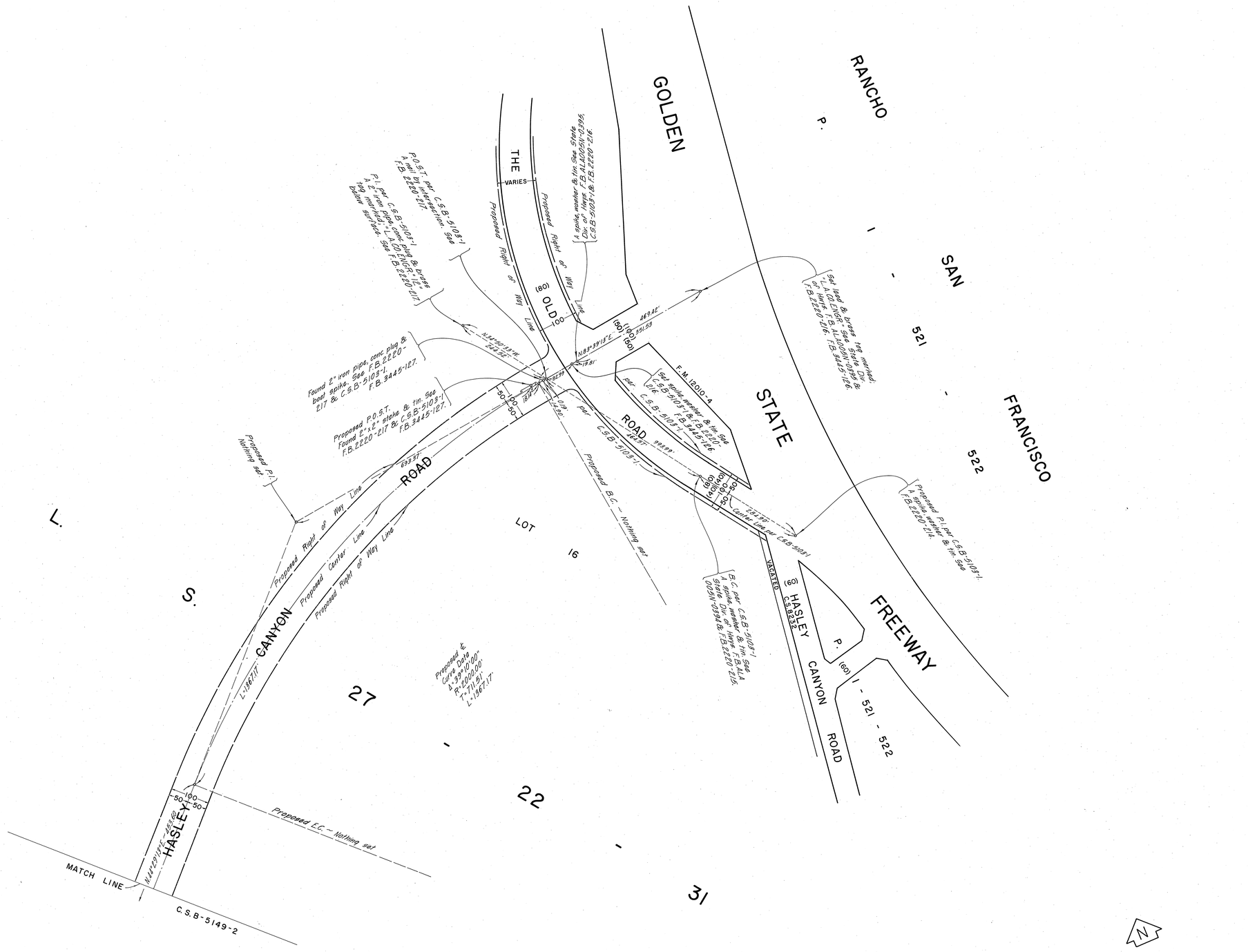

COUNTY OF LOS ANGELES
DEPARTMENT OF COUNTY ENGINEER
HARVEY T. BRANDT - COUNTY ENGINEER

PREPARED BY
SURVEY DIVISION
GEORGE J. FRANCESCHINI - DIVISION ENGINEER

SURVEYED BY J. MENNE
G. BAILEY
CHECKED BY A. DART
DRAWN BY S. BRIONES

ALIGNMENT MAP OF

HASLEY CANYON ROAD
FROM
GOLDEN STATE FREEWAY
TO
CAMINO DEL VALLE

BASIS OF BEARINGS
THE CENTERLINE OF CAMINO DEL VALLE (N.5°53'12"W.) AS SHOWN ON C.S.B-5001-6.

COUNTY SURVEYOR'S MAP NO.
B-5149
SHEET 1 OF 4 SHEETS

FILED: May 19, 1972
R. Mitchell
DEPUTY

SURVEYED
MARCH 1964 - FEBRUARY 1968

REFERENCE
F.B. 2220 F.B. 3166
F.B. 3293 F.B. 3445

JOB NUMBER 0095.97
INDEX MAP NO. 264-097 264-077

REVISION		
NO.	BY	DATE

C.S.B-2148-1

C.S.B-2148-1

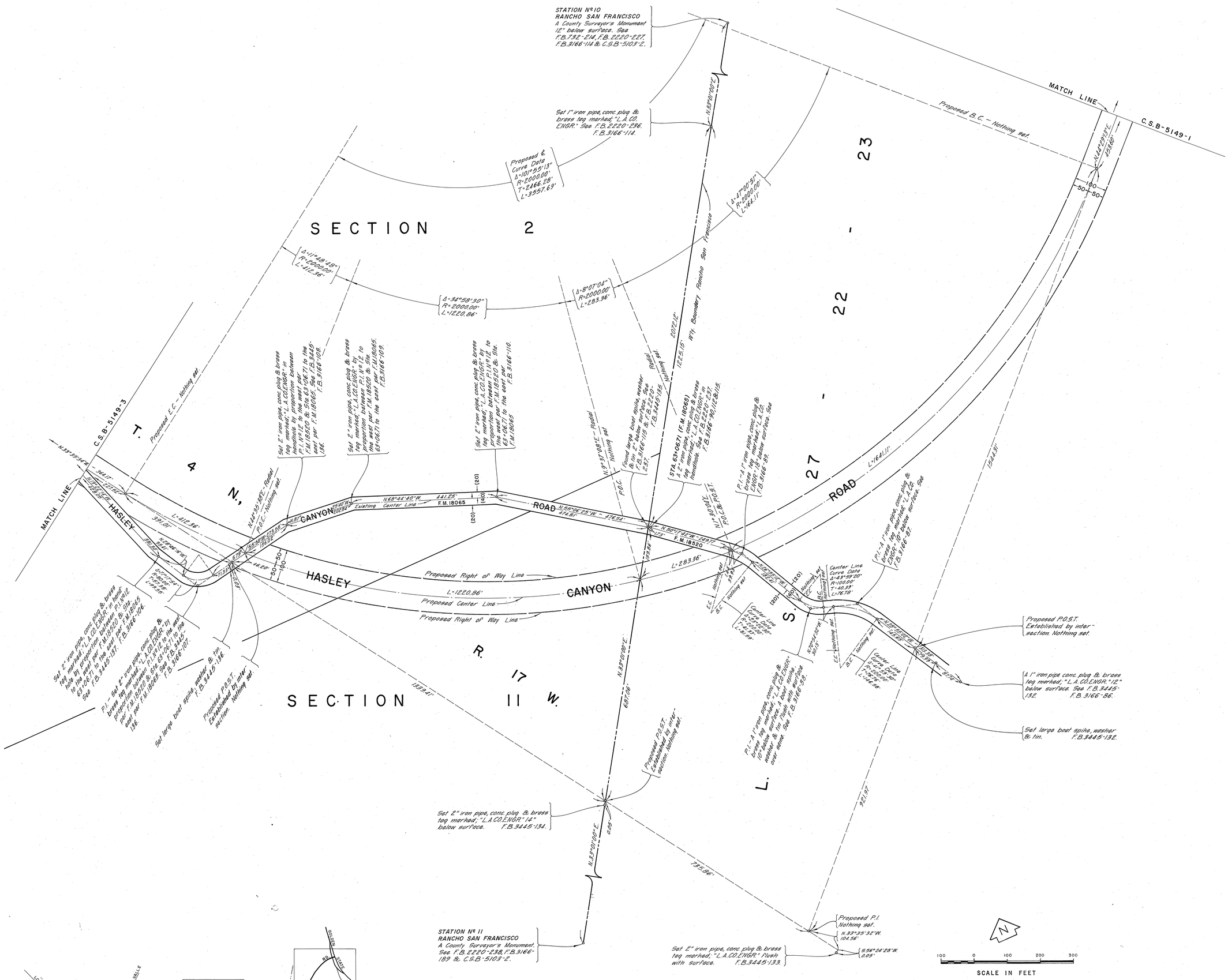

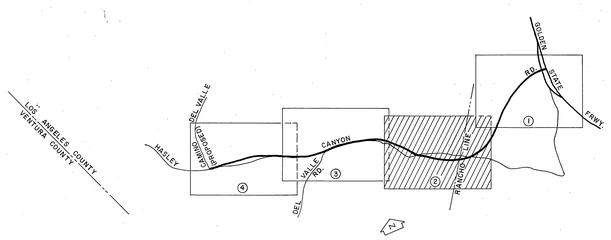

VICINITY MAP
NOT TO SCALE

COUNTY OF LOS ANGELES
DEPARTMENT OF COUNTY ENGINEER
HARVEY T. BRANDT - COUNTY ENGINEER

PREPARED BY
SURVEY DIVISION
GEORGE J. FRANCESCHINI - DIVISION ENGINEER

SURVEYED BY J. MENNE, G. BAILEY
CHECKED BY A. DART
DRAWN BY S. BRIONES

ALIGNMENT MAP OF
HASLEY CANYON ROAD
FROM
GOLDEN STATE FREEWAY
TO
CAMINO DEL VALLE

BASIS OF BEARINGS
THE CENTERLINE OF CAMINO DEL VALLE (N.5°53'12"W.) AS SHOWN ON C.S.B-5001-6.

COUNTY SURVEYOR'S MAP NO.
B-5149
SHEET 2 OF 4 SHEETS
FILED: May 17 1972
R. J. Mitchell
DEPUTY
SURVEYED
MARCH 1964 - FEBRUARY 1968

REFERENCE	
F.B.2220	F.B.3166
F.B.3293	F.B.3445

JOB NUMBER	INDEX MAP NO.
0095.97	264-097 264-077

REVISION		
NO.	BY	DATE

C.S.B-5149-2

C.S.B-5149-3

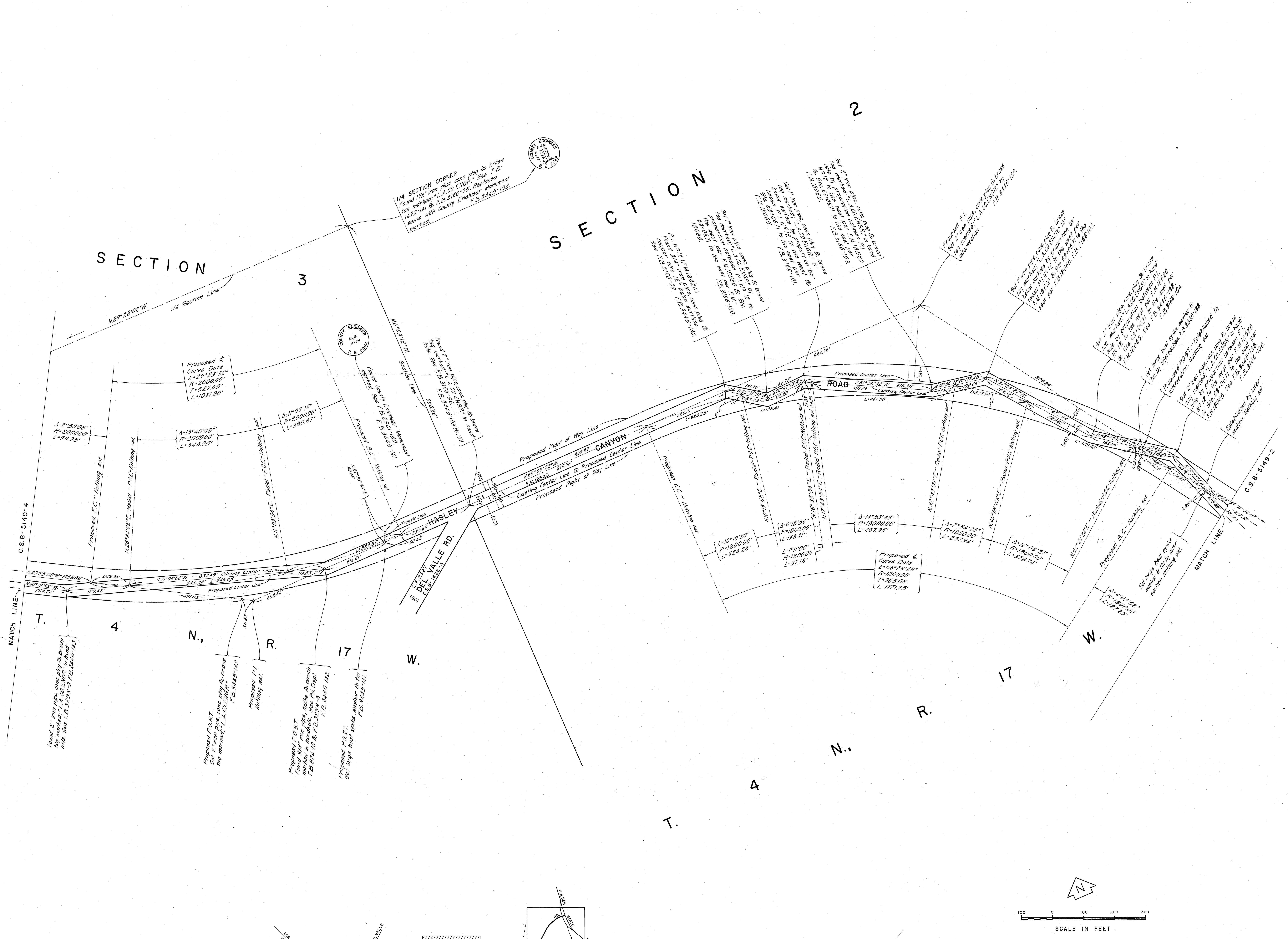

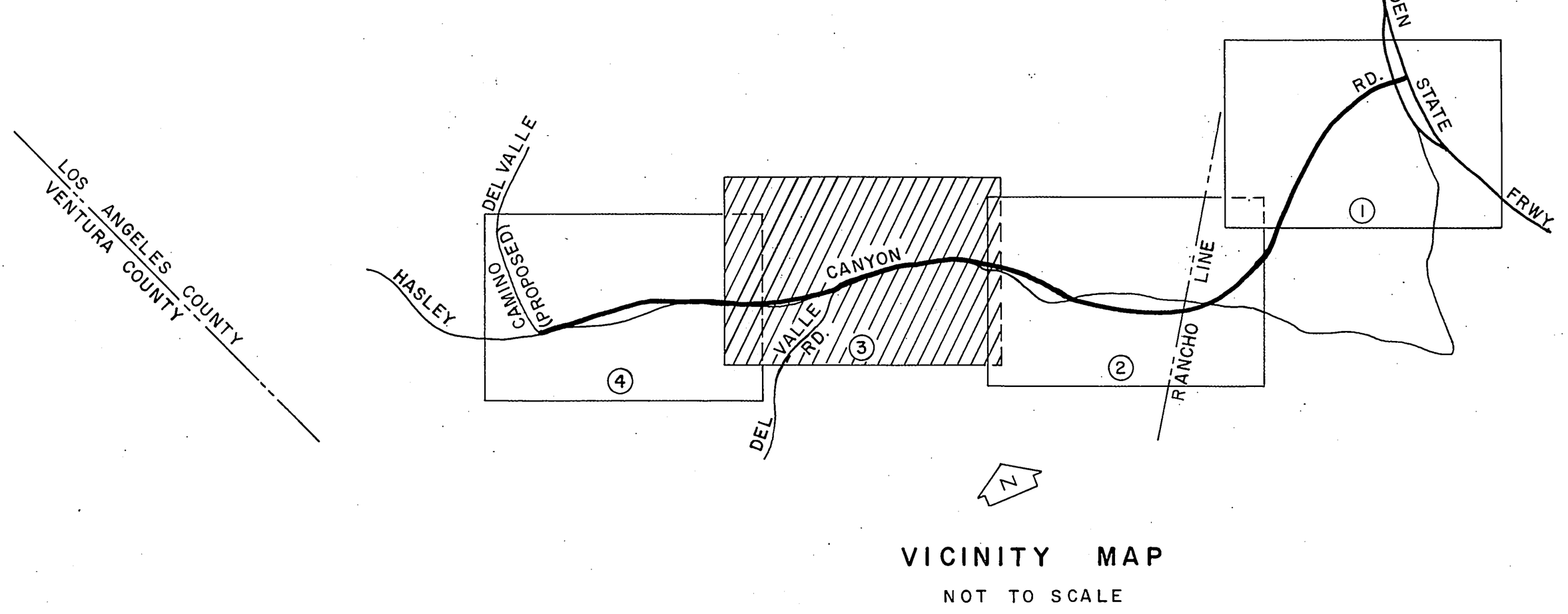

VICINITY MAP

NOT TO SCALE

COUNTY OF LOS ANGELES **DEPARTMENT OF COUNTY ENGINEER** HARVEY T. BRANDT COUNTY ENGINEER PREPARED BY SURVEY DIVISION GEORGE J. FRANCESCHINI - DIVISION ENGINEER SURVEYED BY J. MENNE G. BAILEY CHECKED BY A. DART DRAWN BY S. BRIONES	ALIGNMENT MAP OF **HASLEY CANYON ROAD** FROM GOLDEN STATE FREEWAY TO CAMINO DEL VALLE BASIS OF BEARINGS THE CENTERLINE OF CAMINO DEL VALLE (N.5°53'12"W.) AS SHOWN ON C.S.B-5001-6.	COUNTY SURVEYOR'S MAP NO. **B-5149** SHEET 3 OF 4 SHEETS FILED: May 19, 1972 R.J. mitchell DEPUTY SURVEYED MARCH 1964 - FEBRUARY 1968 REFERENCE F.B.2220 F.B.3166 F.B.3293 F.B.3445 JOB NUMBER 0095.97 INDEX MAP NO. 264-097 264-077	REVISION NO. / BY / DATE

C.S.B-5149-3

C.S.B-5149-4

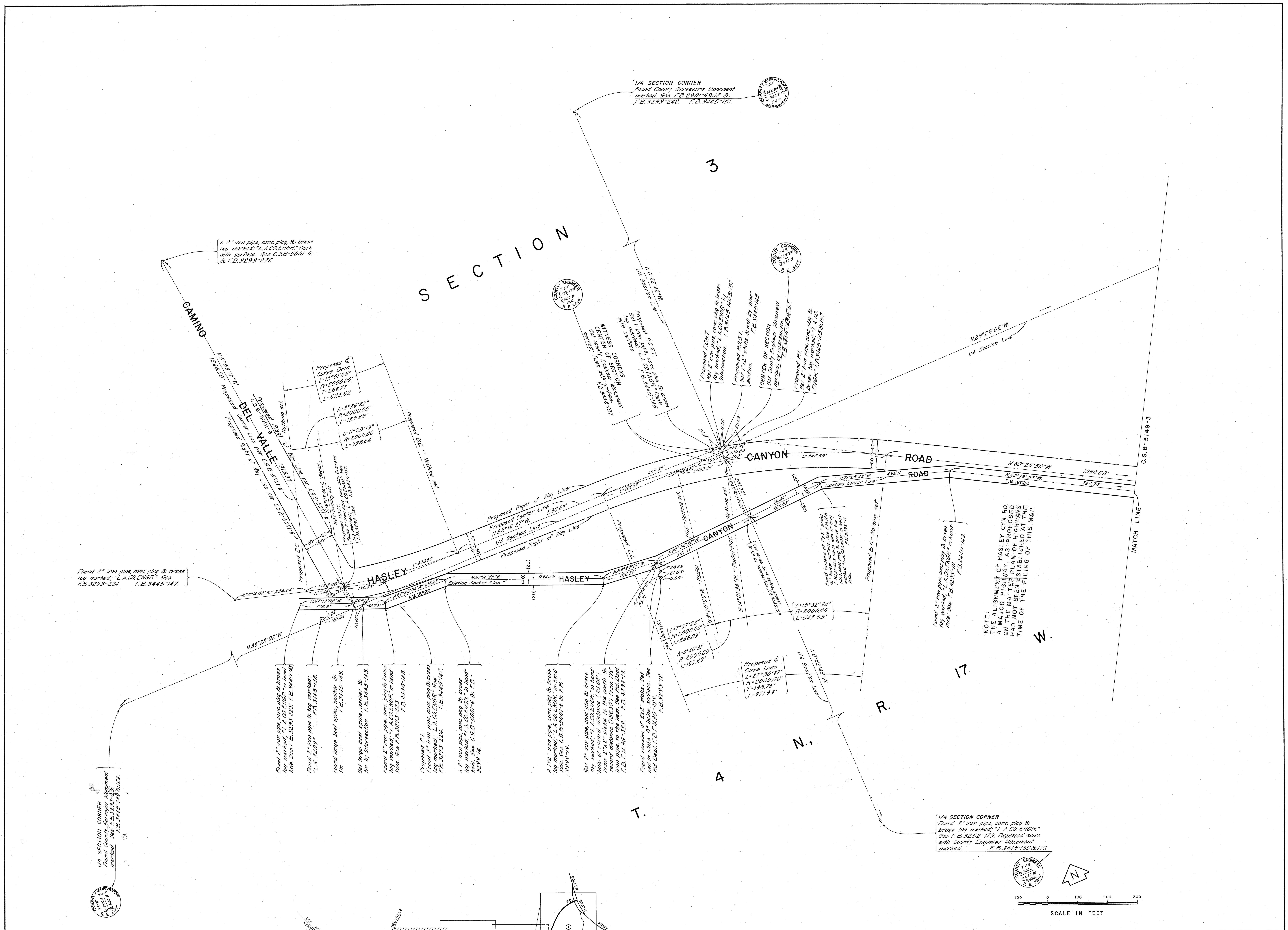

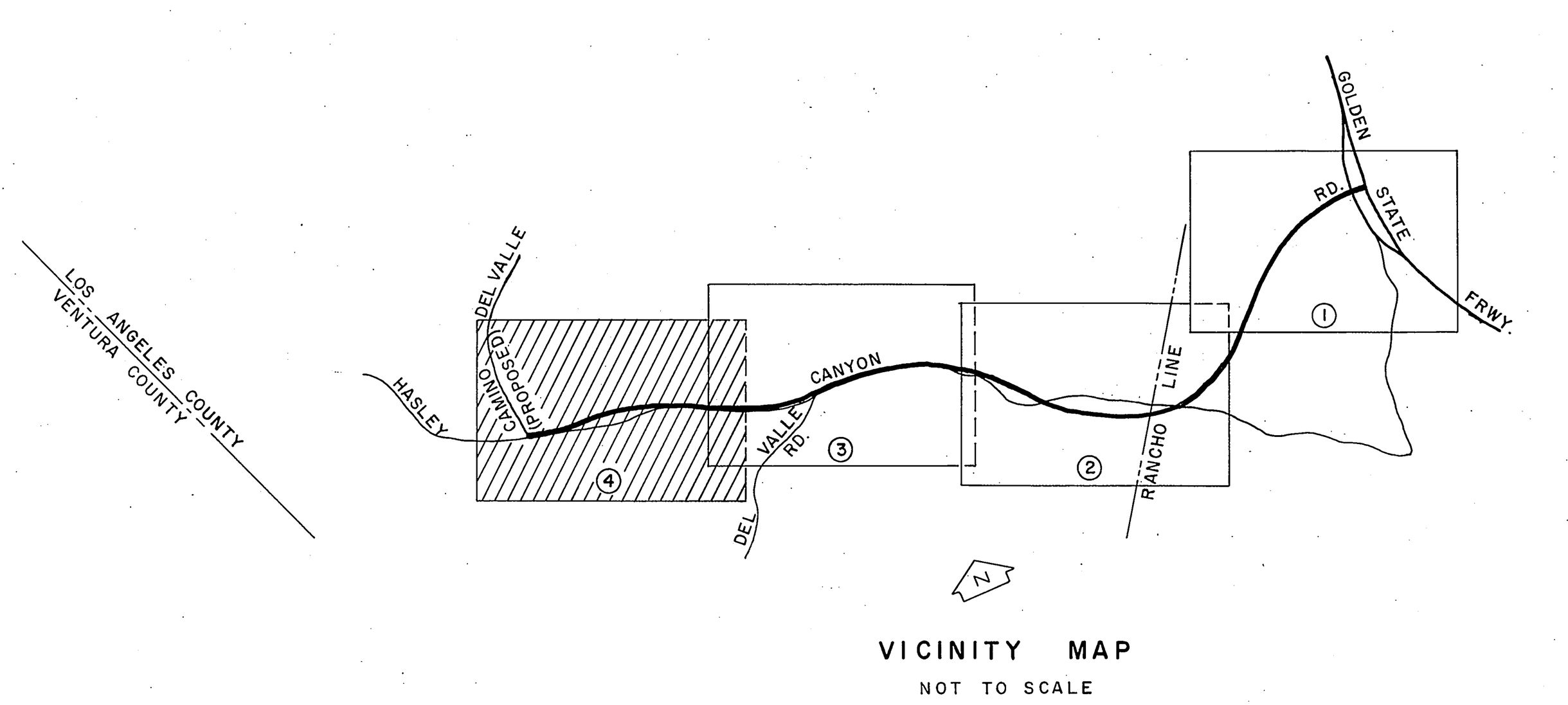

VICINITY MAP

NOT TO SCALE

COUNTY OF LOS ANGELES **DEPARTMENT OF COUNTY ENGINEER** HARVEY T. BRANDT - COUNTY ENGINEER PREPARED BY SURVEY DIVISION GEORGE J. FRANCESCHINI - DIVISION ENGINEER SURVEYED BY J. MENNE, G. BAILEY CHECKED BY A. DART DRAWN BY S. BRIONES	ALIGNMENT MAP OF **HASLEY CANYON ROAD** FROM GOLDEN STATE FREEWAY TO CAMINO DEL VALLE BASIS OF BEARINGS THE CENTERLINE OF CAMINO DEL VALLE (N.5°53'12"W.) AS SHOWN ON C.S.B-5001-6.	COUNTY SURVEYOR'S MAP NO. **B-5149** SHEET 4 OF 4 SHEETS FILED: May 19, 1972 R.J. Mitchell DEPUTY SURVEYED MARCH 1964 - FEBRUARY 1968 REFERENCE F.B.2220 F.B.3166 F.B.3293 F.B.3445 JOB NUMBER 0095.97 INDEX MAP NO. 264-097 264-077	REVISION NO. BY DATE

C.S.B-5149-4