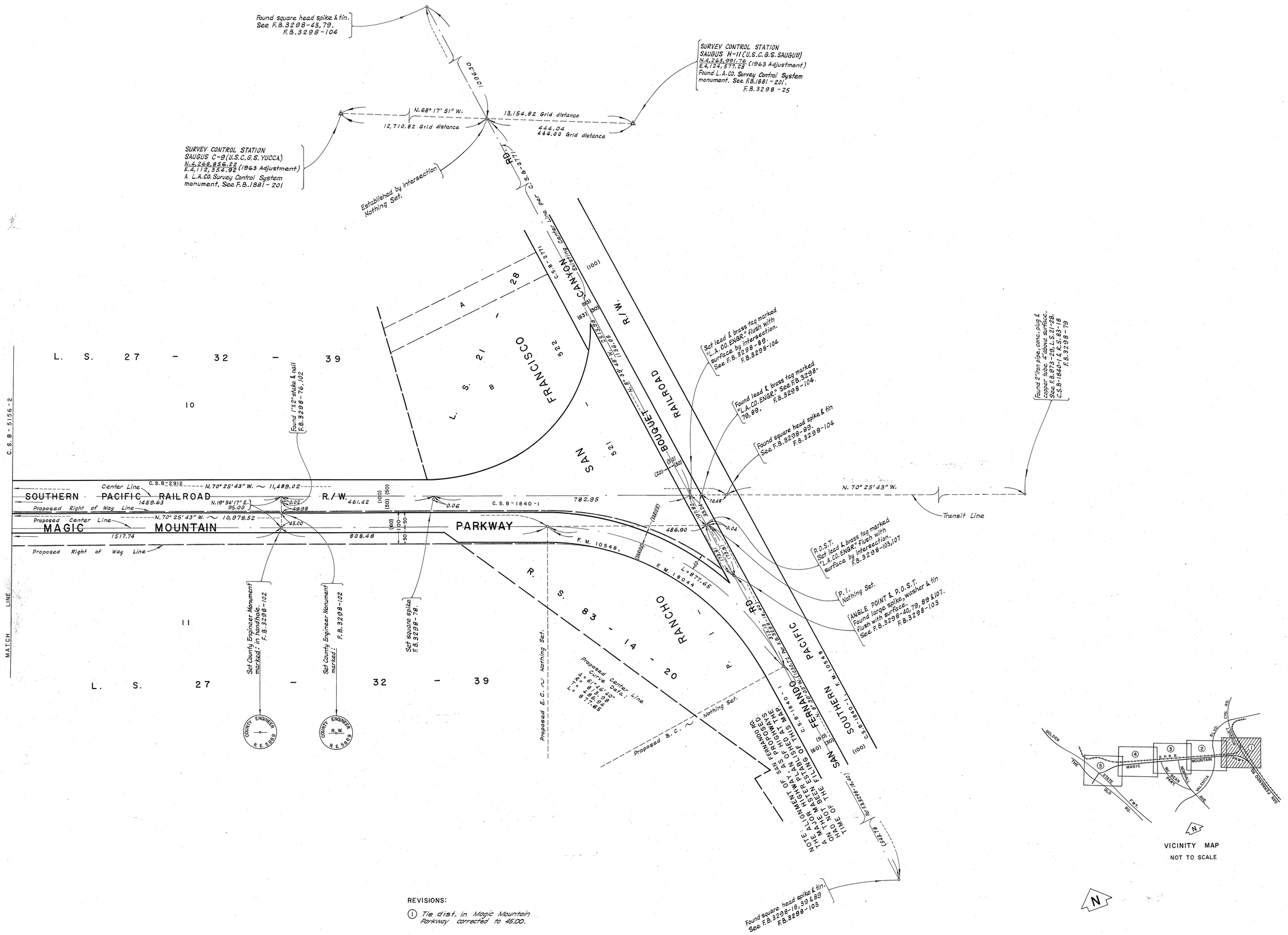


REVISIONS:

(1) Tie dist. in Magic Mountain Parkway corrected to 45.00.

COUNTY OF LOS ANGELES
DEPARTMENT OF COUNTY ENGINEER
HARVEY T. BRANDT - COUNTY ENGINEER
PREPARED BY SURVEY DIVISION
GEORGE J. FRANCESCHINI - DIVISION ENGINEER
SURVEYED BY L.V. SMITH, FULTON
CHECKED BY R.G. HILARIO
DRAWN BY B.H. TABATA

ALIGNMENT MAP OF

# MAGIC MOUNTAIN PARKWAY FROM BOUQUET CANYON ROAD TO THE OLD ROAD

BASIS OF BEARINGS
CALIFORNIA COORDINATE SYSTEM, ZONE 7

COUNTY SURVEYOR'S MAP NO. B-5156
SHEET 1 OF 5 SHEETS
FILED: January 14, 1972
R.J. McLee
DEPUTY
SURVEYED JULY 1967 - JUNE 1970
REFERENCE F.B. 3298-51-108
JOB NUMBER 0097.36
INDEX MAP NO. 245-117, 264-097, 264-117

| REVISION | | |
|---|---|---|
| NO. | BY | DATE |
| 1 | J.C. | 5-3-72 |

C.S.B-2129-1

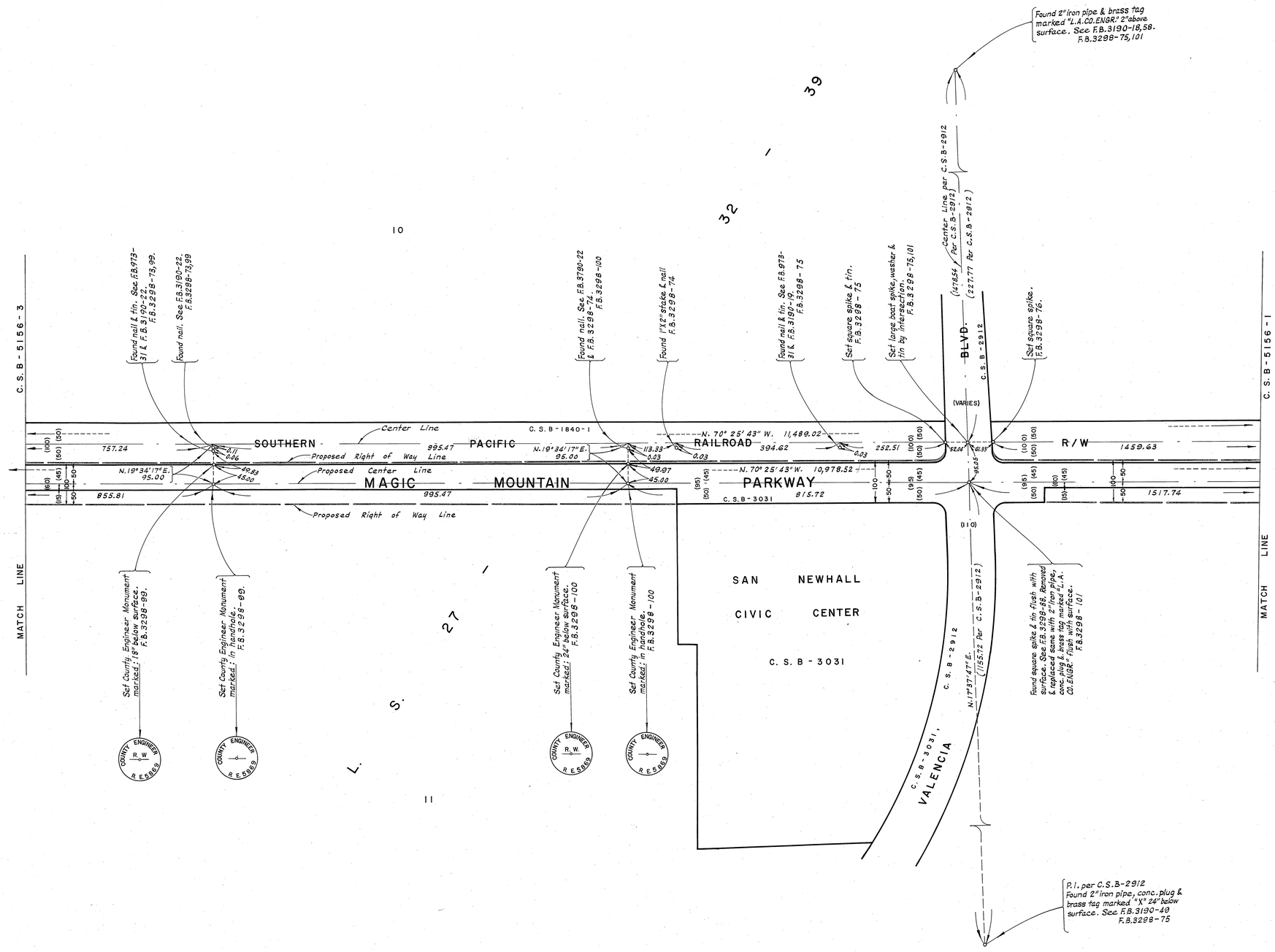


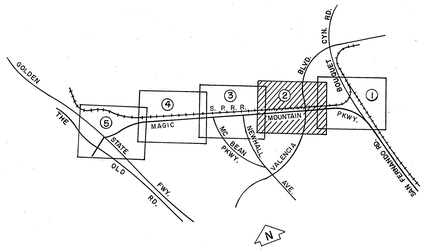


VICINITY MAP
NOT TO SCALE

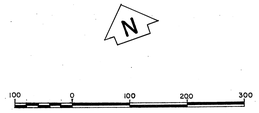


SCALE IN FEET

COUNTY OF LOS ANGELES
DEPARTMENT OF COUNTY ENGINEER
HARVEY T. BRANDT - COUNTY ENGINEER
PREPARED BY SURVEY DIVISION
GEORGE J. FRANCESCHINI - DIVISION ENGINEER
SURVEYED BY L.V. SMITH, FULTON
CHECKED BY R. G. HILARIO
DRAWN BY B.H. TABATA

ALIGNMENT MAP OF
# MAGIC MOUNTAIN PARKWAY
FROM
BOUQUET CANYON ROAD
TO
THE OLD ROAD

BASIS OF BEARINGS
CALIFORNIA COORDINATE SYSTEM, ZONE 7

COUNTY SURVEYOR'S MAP NO.
B-5156
SHEET 2 OF 5 SHEETS
FILED: January 14, 1972
R. J. Mitchell
DEPUTY
SURVEYED
JULY 1967 - JUNE 1970
REFERENCE
F. B. 3298 - 51 - 108
JOB NUMBER 00 97. 36
INDEX MAP NO. 249 - 117, 264-097 264 - 117

| REVISION | | |
|---|---|---|
| NO. | BY | DATE |
| | | |

C.2.B-2129-S

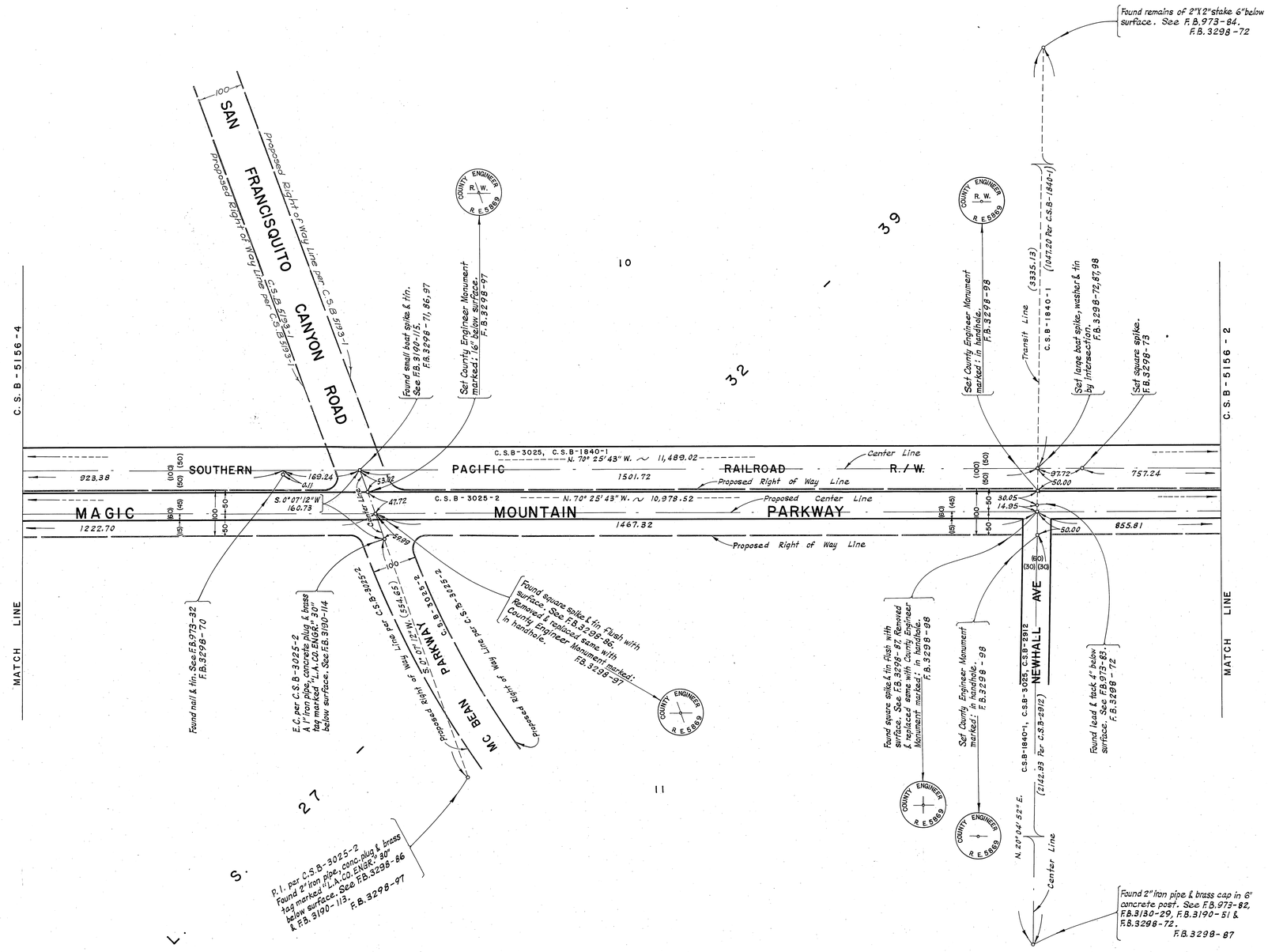


**REVISION**
(1) Proposed San Francisquito Canyon Road added.

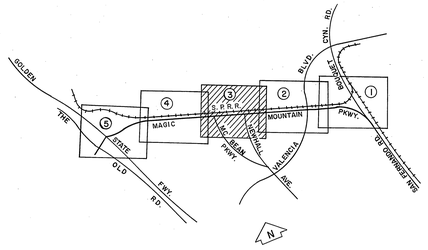


VICINITY MAP
NOT TO SCALE

N

100 0 100 200 300
SCALE IN FEET

COUNTY OF LOS ANGELES
DEPARTMENT OF COUNTY ENGINEER
HARVEY T. BRANDT - COUNTY ENGINEER
PREPARED BY
SURVEY DIVISION
GEORGE J. FRANCESCHINI - DIVISION ENGINEER
SURVEYED BY L.V. SMITH, FULTON
CHECKED BY R.G. HILARIO
DRAWN BY B.H. TABATA

ALIGNMENT MAP OF
# MAGIC MOUNTAIN PARKWAY
FROM
BOUQUET CANYON ROAD
TO
THE OLD ROAD
BASIS OF BEARINGS
CALIFORNIA COORDINATE SYSTEM, ZONE 7

COUNTY SURVEYOR'S MAP NO.
B-5156
SHEET 3 OF 5 SHEETS
FILED: January 14, 1972
R.J. Mitchell
DEPUTY
SURVEYED
JULY 1967 - JUNE 1970
REFERENCE
F.B. 3298 - 51 - 108
JOB NUMBER 0097.36
INDEX MAP NO. 249-117, 264-097, 264-117

| REVISION | | |
|---|---|---|
| NO. | BY | DATE |
| 1 | F.D.G. | 7/30/73 |

C.S.B. - 2129 - 3

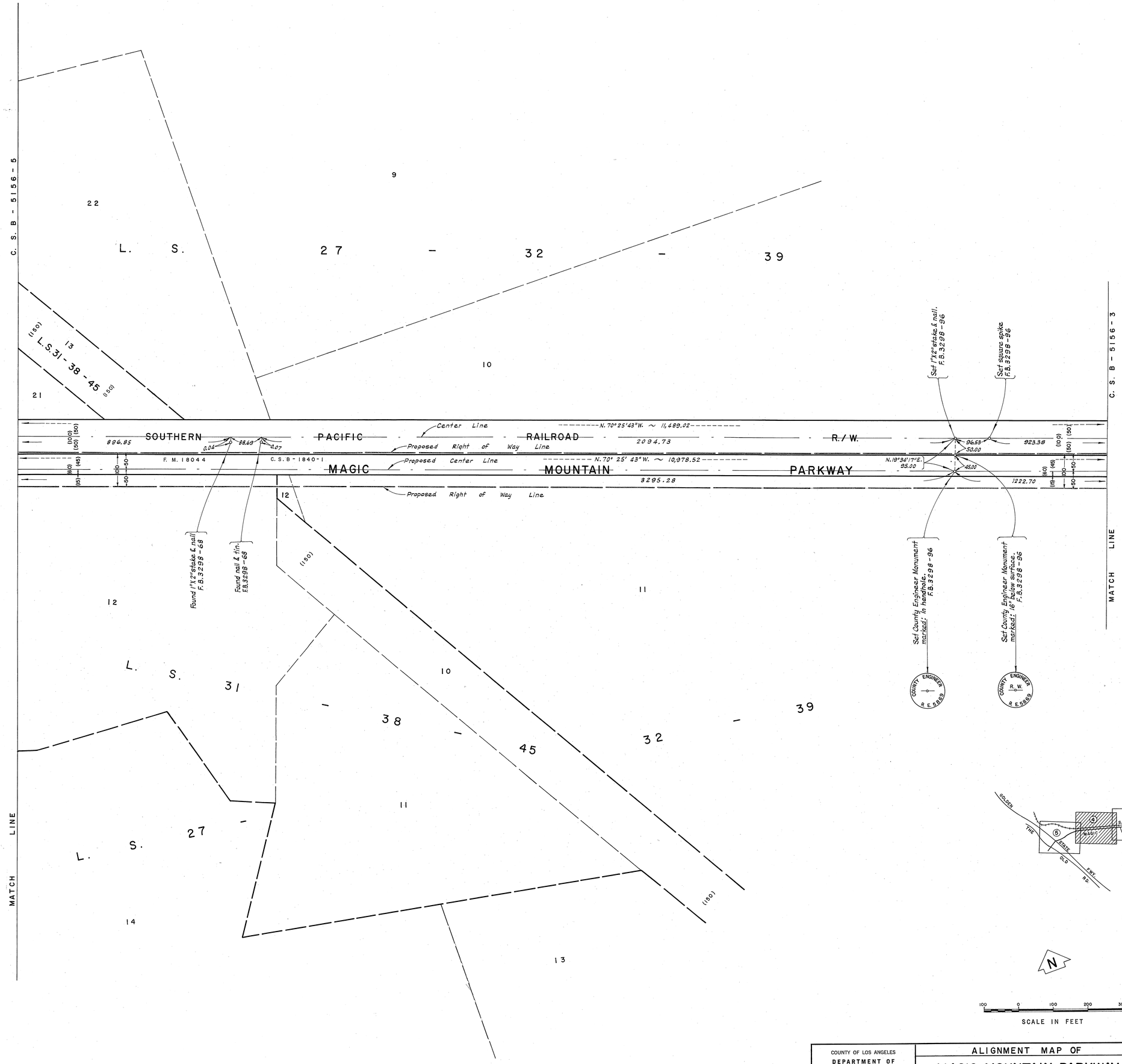


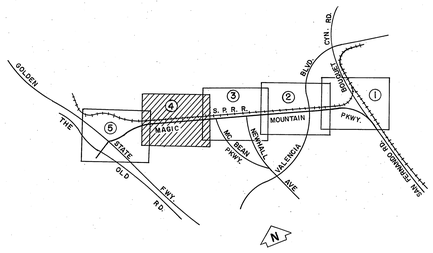


VICINITY MAP
NOT TO SCALE

COUNTY OF LOS ANGELES
DEPARTMENT OF COUNTY ENGINEER
HARVEY T. BRANDT - COUNTY ENGINEER

PREPARED BY
SURVEY DIVISION
GEORGE J. FRANCESCHINI - DIVISION ENGINEER

SURVEYED BY J. V. SMITH, FULTON
CHECKED BY R. G. HILARIO
DRAWN BY B. H. TABATA

ALIGNMENT MAP OF

# MAGIC MOUNTAIN PARKWAY
FROM
BOUQUET CANYON ROAD
TO
THE OLD ROAD

BASIS OF BEARINGS
CALIFORNIA COORDINATE SYSTEM, ZONE 7

COUNTY SURVEYOR'S MAP NO.
B-5156
SHEET 4 OF 5 SHEETS

FILED: January 14, 1972
R. J. Mitchell
DEPUTY

SURVEYED
JULY 1967 - JUNE 1970

REFERENCE
F. B. 3298 - 51 - 108

JOB NUMBER 0097.36
INDEX MAP NO. 249-117, 264-097, 264-117

| REVISION | | |
|---|---|---|
| NO. | BY | DATE |
| | | |

C.2.B-2129-4

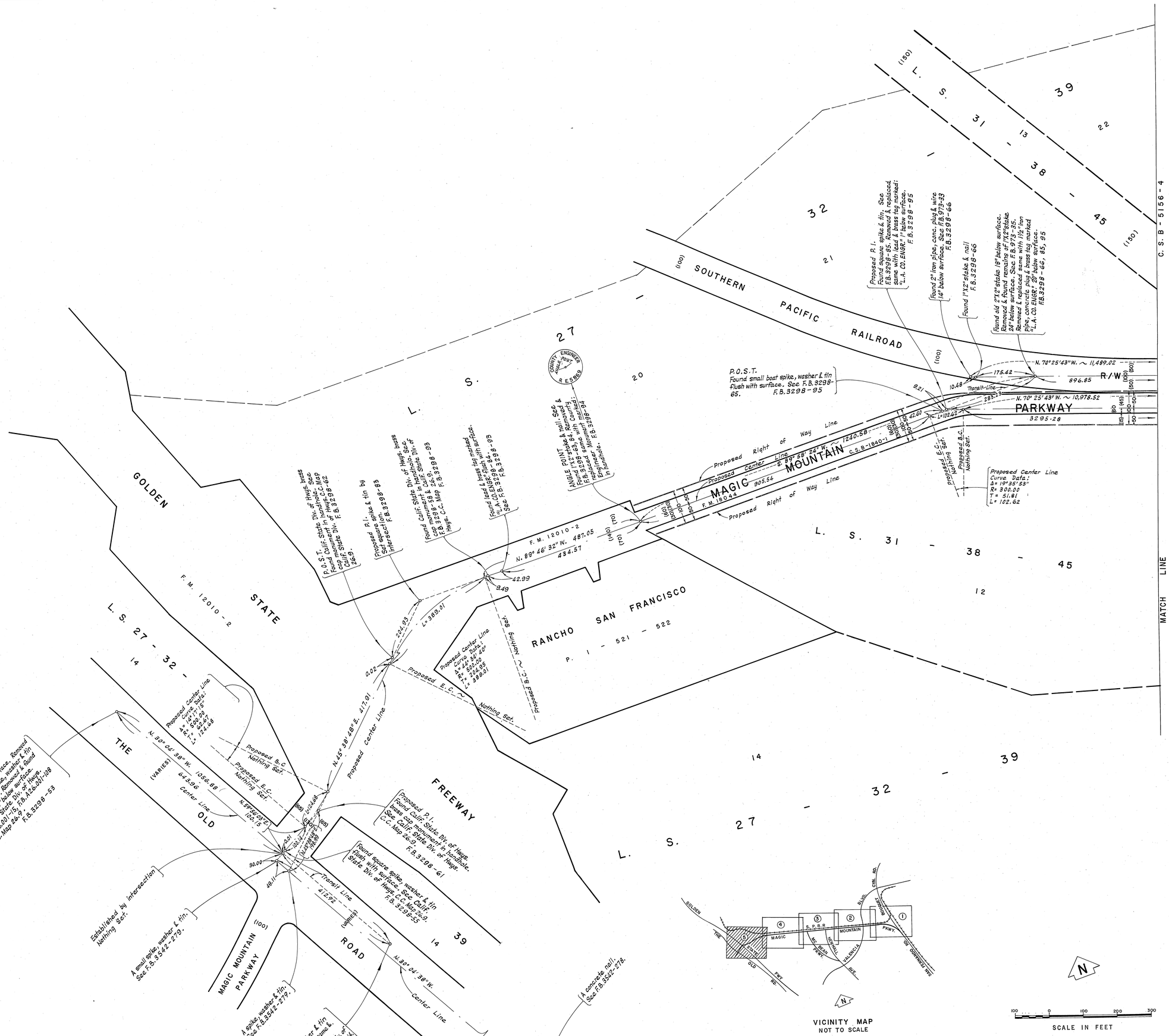


COUNTY OF LOS ANGELES
DEPARTMENT OF COUNTY ENGINEER
HARVEY T. BRANDT - COUNTY ENGINEER

PREPARED BY
SURVEY DIVISION
GEORGE J. FRANCESCHINI - DIVISION ENGINEER
SURVEYED BY L.V. SMITH, FULTON
CHECKED BY R. G. HILARIO
DRAWN BY B. H. TABATA

# ALIGNMENT MAP OF
# MAGIC MOUNTAIN PARKWAY
## FROM BOUQUET CANYON ROAD TO THE OLD ROAD

BASIS OF BEARINGS
CALIFORNIA COORDINATE SYSTEM, ZONE 7

COUNTY SURVEYOR'S MAP NO.
**B-5156**
SHEET 5 OF 5 SHEETS
FILED: January 14, 1972
R. J. White Lell
DEPUTY
SURVEYED
JULY 1967 -- JUNE 1970
REFERENCE
F. B. 3298 - 51 - 108
JOB NUMBER 0097.36
INDEX MAP NO. 249-117, 264-097, 264-117

| REVISION | | |
|---|---|---|
| NO. | BY | DATE |
| | | |

C.S.B-5156-2