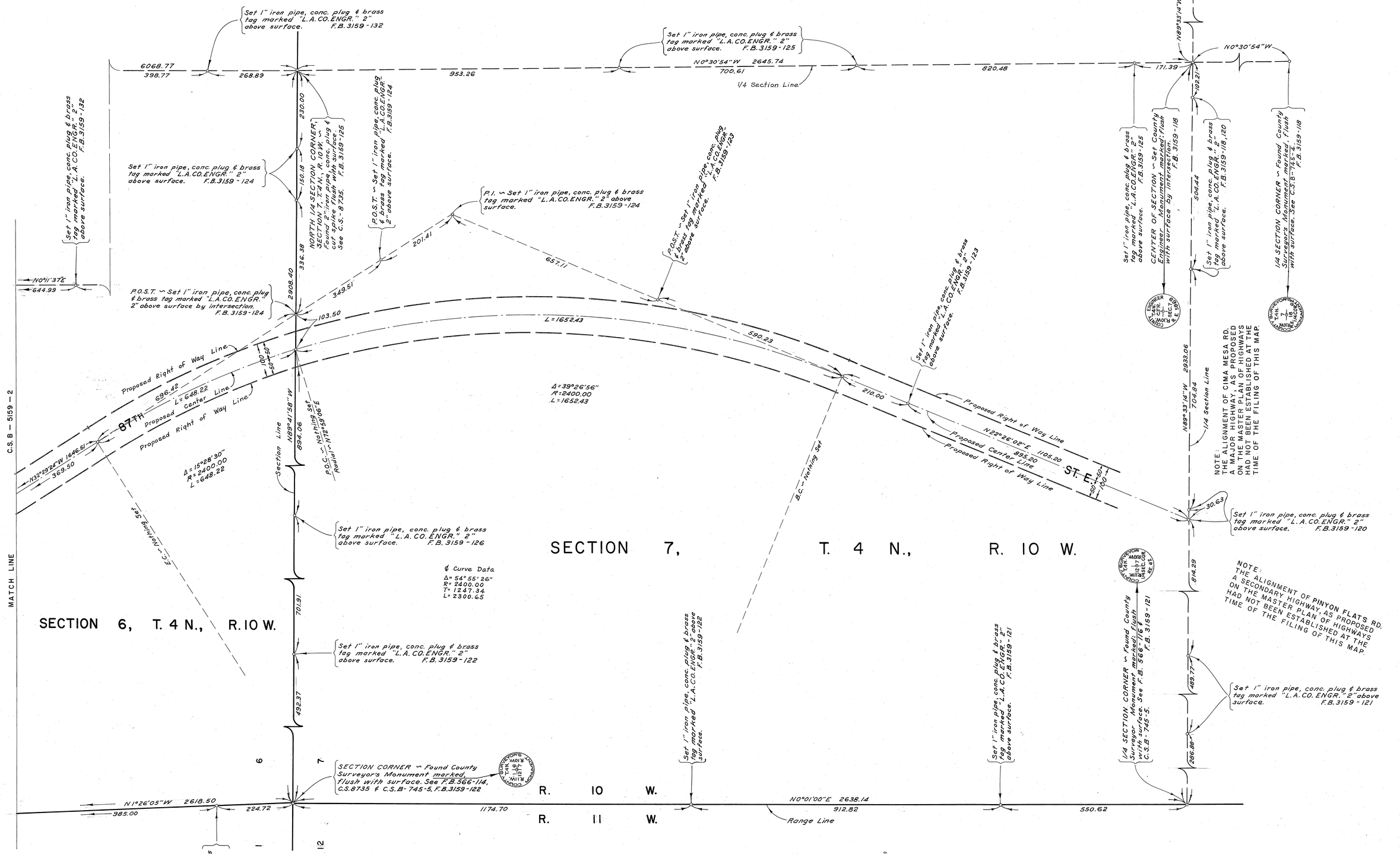

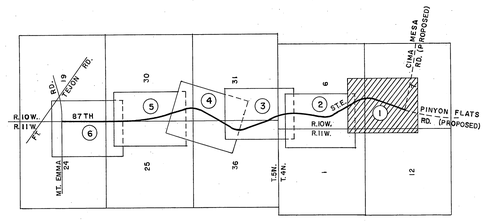

VICINITY MAP
NOT TO SCALE

SCALE IN FEET

COUNTY OF LOS ANGELES DEPARTMENT OF COUNTY ENGINEER HARVEY T. BRANDT—COUNTY ENGINEER PREPARED BY SURVEY DIVISION GEORGE J. FRANCESCHINI DIVISION ENGINEER SURVEYED BY J. S. COATES CHECKED BY J. CAVATAIO DRAWN BY J. F. MERRILL	ALIGNMENT MAP OF 87TH STREET EAST FROM CIMA MESA ROAD TO MT. EMMA ROAD BASIS OF BEARINGS THE EAST LINE OF SEC. 19, T.5N., R.10W. (N0°26'55"W) AS SHOWN ON C.S.B-5105-6	COUNTY SURVEYOR'S MAP NO. B-5159 SHEET 1 OF 6 SHEETS FILED: May 30, 1972 W. J. Hunt DEPUTY SURVEYED APR. 1970 — OCT. 1970 REFERENCE F.B. 3159-115-174 JOB NUMBER 0096.15 INDEX MAP NO. 66, 81	REVISION NO. BY DATE

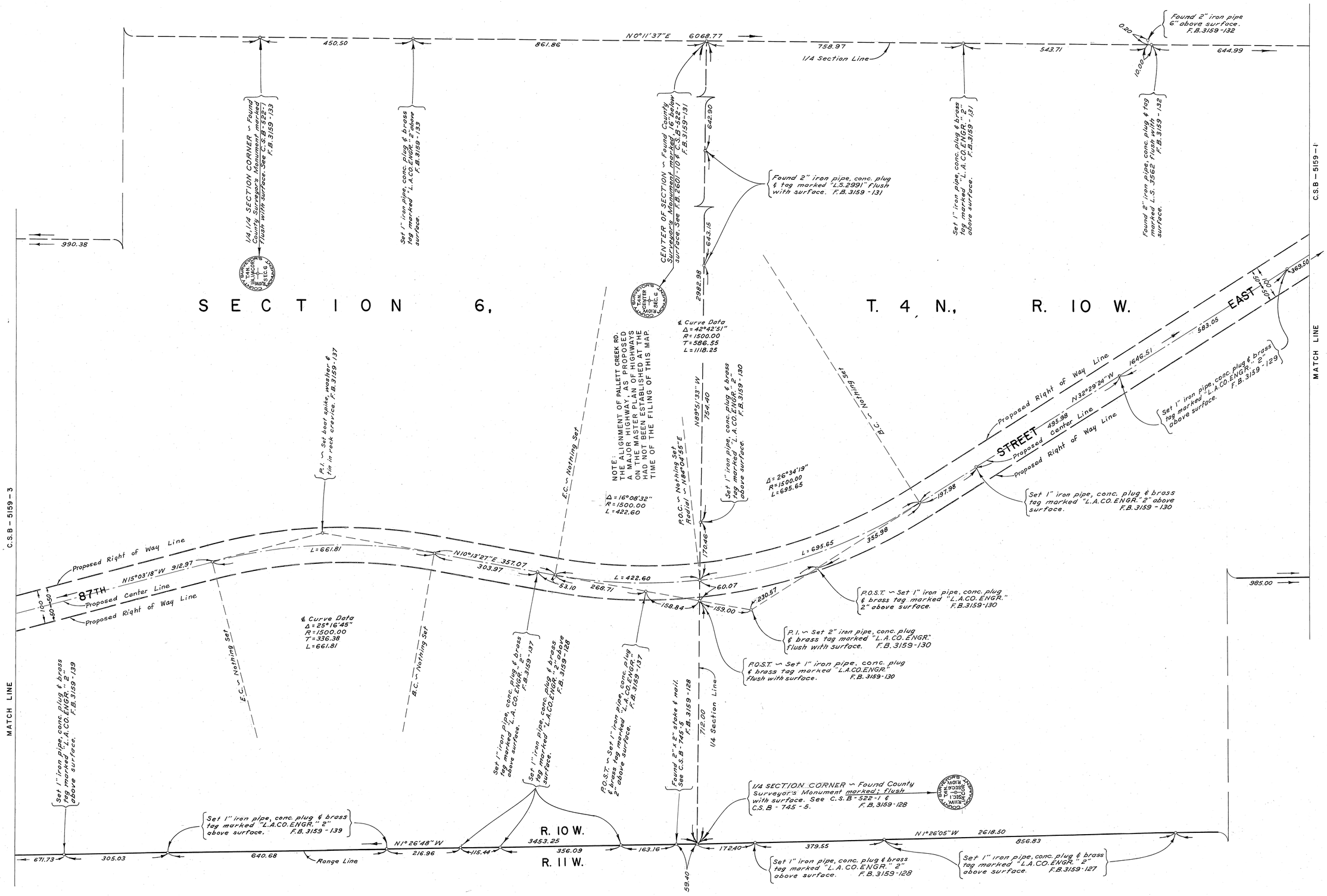

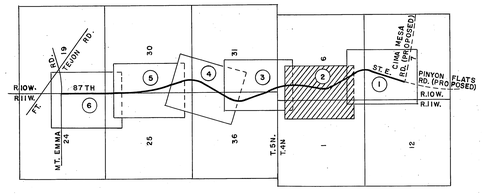

VICINITY MAP
NOT TO SCALE

COUNTY OF LOS ANGELES
DEPARTMENT OF COUNTY ENGINEER
HARVEY T. BRANDT—COUNTY ENGINEER

PREPARED BY
SURVEY DIVISION
GEORGE J. FRANCESCHINI—DIVISION ENGINEER

SURVEYED BY J. S. COATES
CHECKED BY J. CAVATAIO
DRAWN BY J. F. MERRILL

ALIGNMENT MAP OF
87TH STREET EAST
FROM CIMA MESA ROAD TO MT. EMMA ROAD

BASIS OF BEARINGS
THE EAST LINE OF SEC. 19, T. 5N., R. 10W. (N0°26'55"W) AS SHOWN ON C.S.B—5105—6

COUNTY SURVEYOR'S MAP NO.
B-5159
SHEET 2 OF 6 SHEETS
FILED: January 30, 1972
P. V. Mitchell
DEPUTY

SURVEYED
APR. 1970 — OCT. 1970

REFERENCE
F.B. 3159 — 115 — 174

JOB NUMBER 0096.15
INDEX MAP NO. 66, 81

REVISION		
NO.	BY	DATE

C.S.B-2123-S

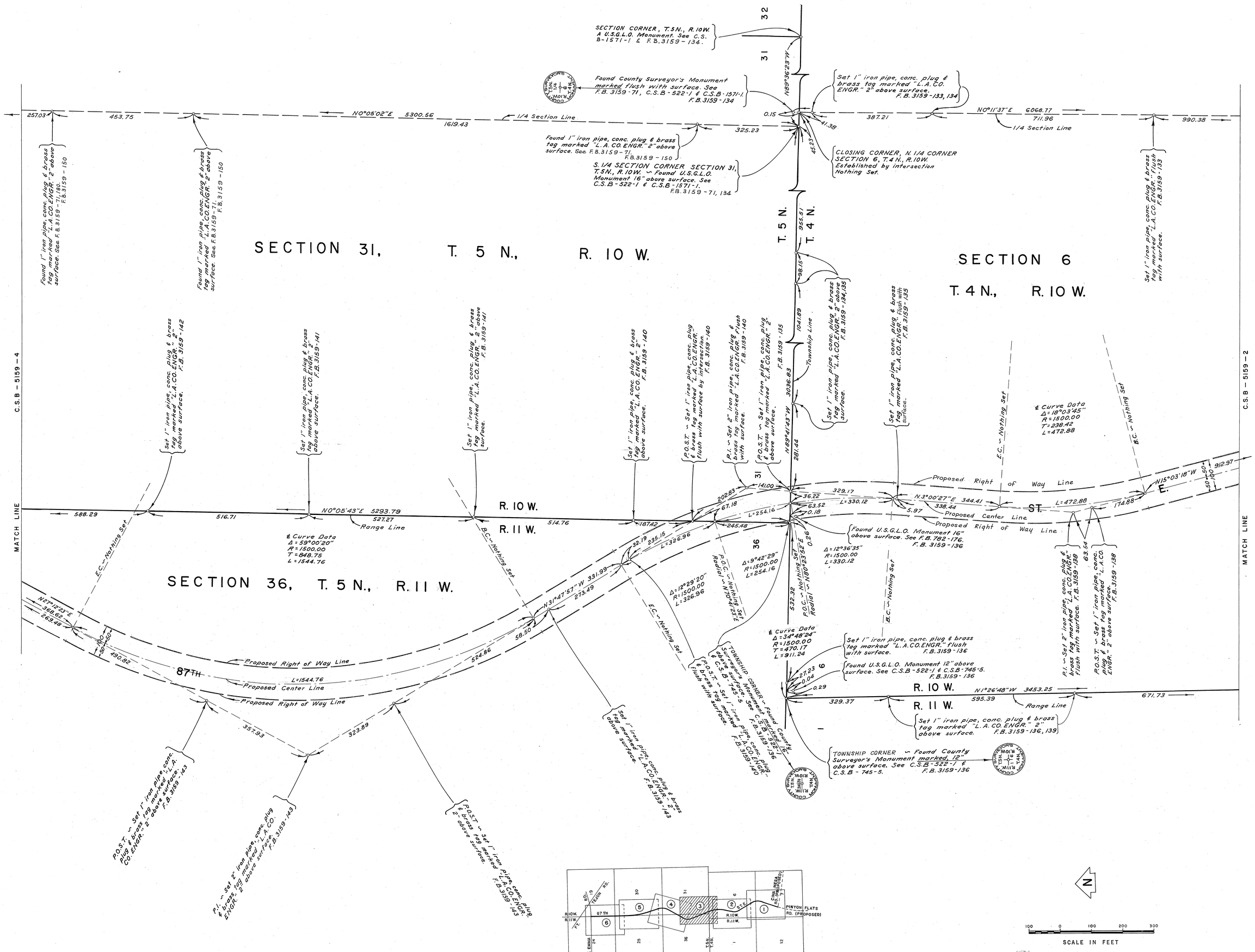

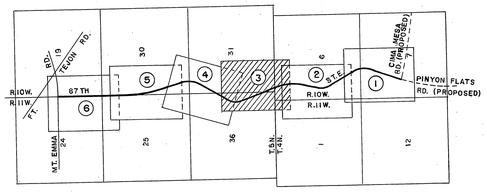

VICINITY MAP
NOT TO SCALE

COUNTY OF LOS ANGELES DEPARTMENT OF COUNTY ENGINEER HARVEY T. BRANDT – COUNTY ENGINEER PREPARED BY SURVEY DIVISION GEORGE J. FRANCESCHINI – DIVISION ENGINEER SURVEYED BY J. S. COATES CHECKED BY J. CAVATAIO DRAWN BY J. F. MERRILL	ALIGNMENT MAP OF 87TH STREET EAST FROM CIMA MESA ROAD TO MT. EMMA ROAD BASIS OF BEARINGS THE EAST LINE OF SEC. 19, T.5N., R.10W. (N 0°26'55"W) AS SHOWN ON C.S.B – 5105 – 6	COUNTY SURVEYOR'S MAP NO. B-5159 SHEET 3 OF 6 SHEETS FILED: June 30, 1972 R. J. Mitchell DEPUTY SURVEYED APR. 1970 – OCT. 1970 REFERENCE F.B. 3159 – 115 – 174 JOB NUMBER 0096.15 INDEX MAP NO. 66, 81	REVISION NO. BY DATE

C.2.B-2129-3

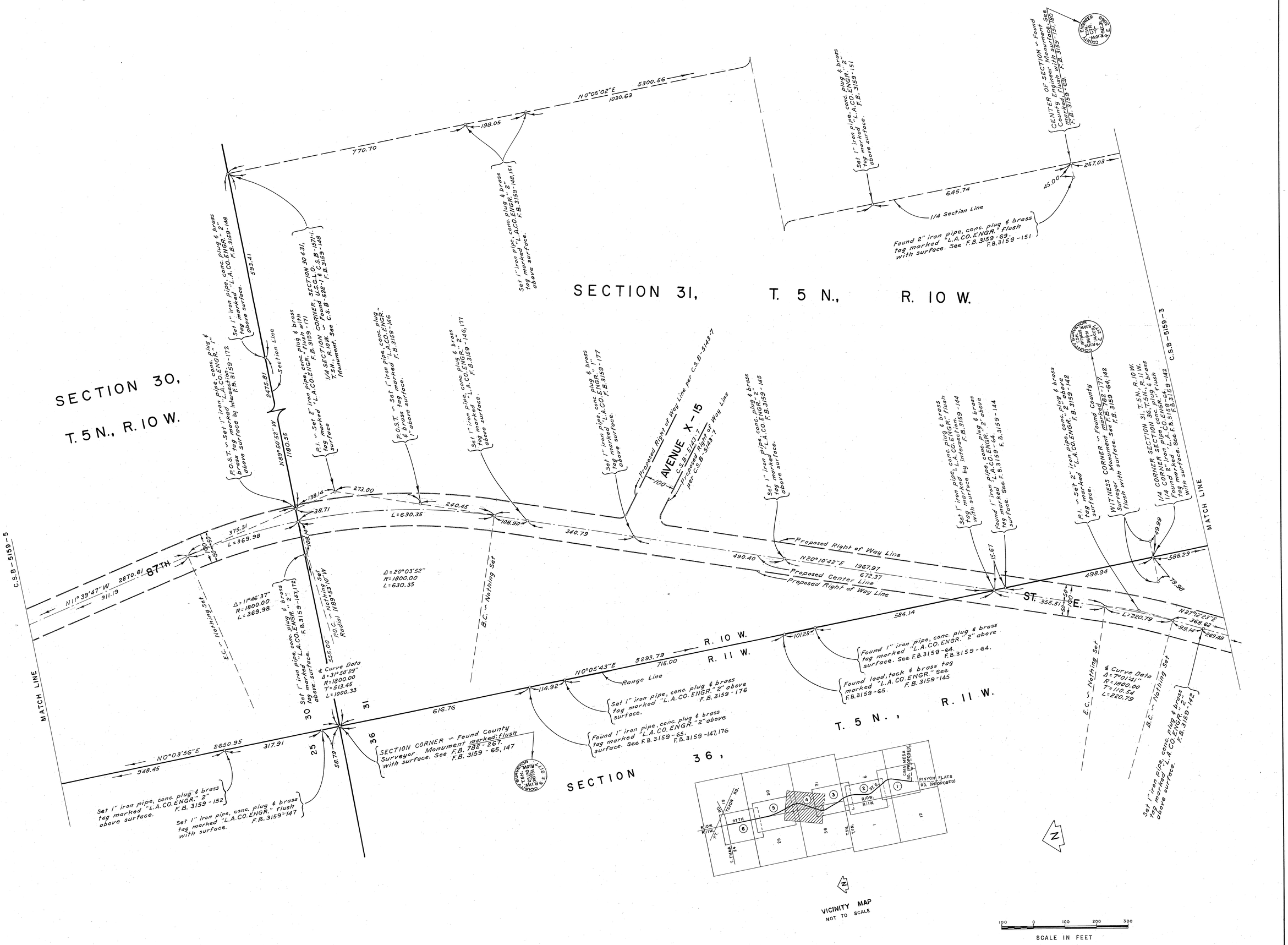

COUNTY OF LOS ANGELES DEPARTMENT OF COUNTY ENGINEER HARVEY T. BRANDT – COUNTY ENGINEER PREPARED BY SURVEY DIVISION GEORGE J. FRANCESCHINI – DIVISION ENGINEER SURVEYED BY J. S. COATES CHECKED BY J. CAVATAIO DRAWN BY J. F. MERRILL	ALIGNMENT MAP OF 87TH STREET EAST FROM CIMA MESA ROAD TO MT. EMMA ROAD BASIS OF BEARINGS THE EAST LINE OF SEC. 19, T. 5N., R. 10W. (N0°26'55"W) AS SHOWN ON C.S.B – 5105 – 6	COUNTY SURVEYOR'S MAP NO. B-5159 SHEET 4 OF 6 SHEETS FILED: June 30, 1972 DEPUTY SURVEYED APR. 1970 – OCT. 1970 REFERENCE F.B. 3159 – 115 – 174 JOB NUMBER 0096.15 INDEX MAP NO. 66, 81	REVISION NO. BY DATE

SECTION 30, T. 5 N., R. 10 W.

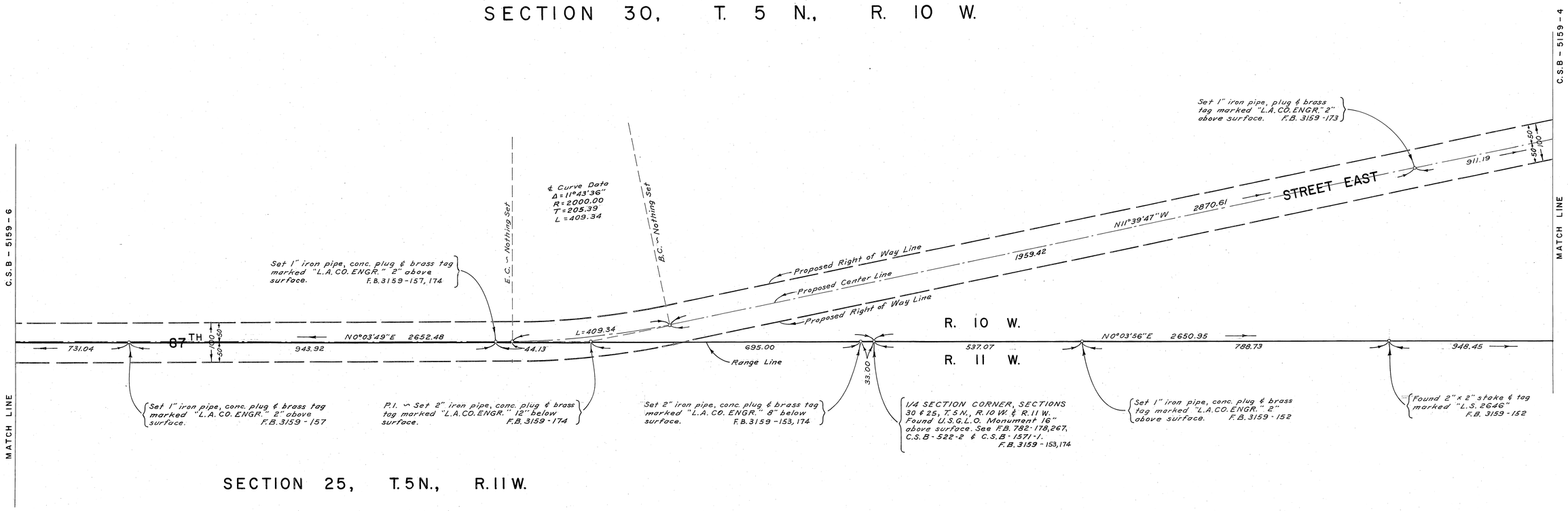

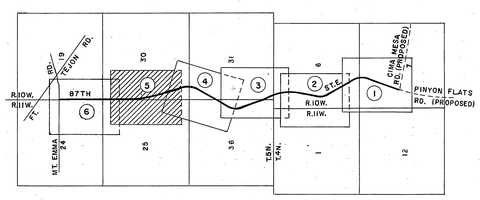

VICINITY MAP
NOT TO SCALE

N

N

100 0 100 200 300

SCALE IN FEET

COUNTY OF LOS ANGELES **DEPARTMENT OF COUNTY ENGINEER** HARVEY T. BRANDT – COUNTY ENGINEER PREPARED BY SURVEY DIVISION GEORGE J. FRANCESCHINI – DIVISION ENGINEER SURVEYED BY J. S COATES CHECKED BY J. CAVATAIO DRAWN BY J. F. MERRILL	ALIGNMENT MAP OF **87TH STREET EAST** FROM **CIMA MESA ROAD** TO **MT. EMMA ROAD** BASIS OF BEARINGS THE EAST LINE OF SEC. 19, T. 5 N., R. 10 W. (N 0°26'55" W) AS SHOWN ON C.S.B – 5105 – 6	COUNTY SURVEYOR'S MAP NO. **B-5159** SHEET 5 OF 6 SHEETS FILED: June 30, 1972 DEPUTY SURVEYED APR. 1970 – OCT. 1970 REFERENCE F. B. 3159 – 115 – 174 JOB NUMBER 0096.15 INDEX MAP NO. 66, 81	REVISION NO. BY DATE

C.S.B - 5159 - 2

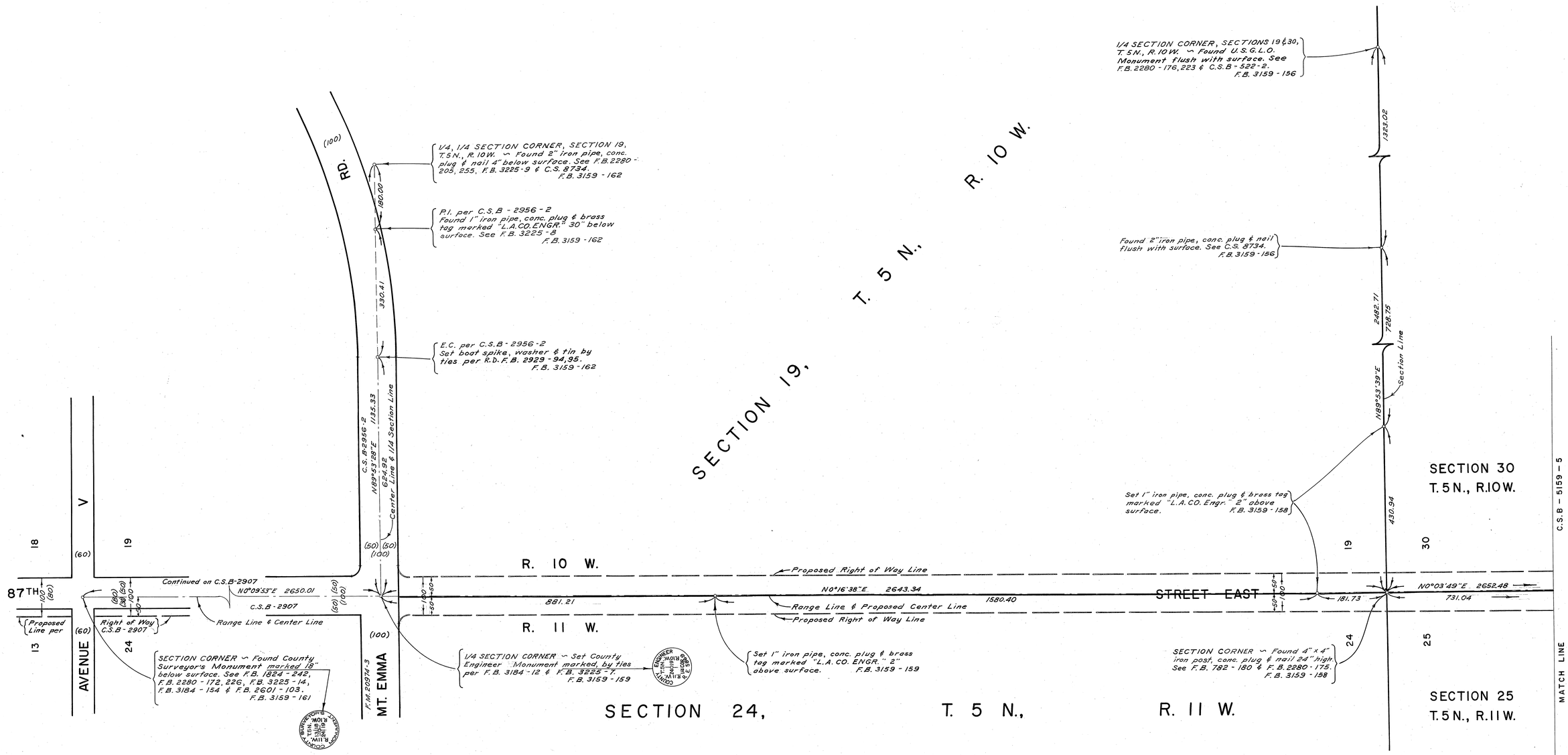

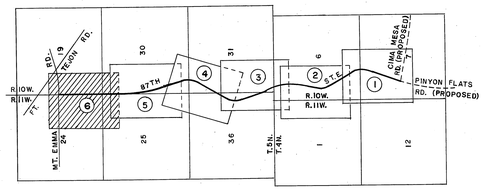

VICINITY MAP
NOT TO SCALE

SCALE IN FEET

COUNTY OF LOS ANGELES DEPARTMENT OF COUNTY ENGINEER HARVEY T. BRANDT - COUNTY ENGINEER PREPARED BY SURVEY DIVISION GEORGE J. FRANCESCHINI DIVISION ENGINEER SURVEYED BY J. S. COATES CHECKED BY J. CAVATAIO DRAWN BY J. F. MERRILL	ALIGNMENT MAP OF 87TH STREET EAST FROM CIMA MESA ROAD TO MT. EMMA ROAD BASIS OF BEARINGS THE EAST LINE OF SEC. 19, T. 5 N., R. 10 W. (N 0°26'55"W) AS SHOWN ON C.S.B - 5105 - 6	COUNTY SURVEYOR'S MAP NO. B-5159 SHEET 6 OF 6 SHEETS FILED: June 30, 1972 R.D. Mitchell DEPUTY SURVEYED APR. 1970 — OCT. 1970 REFERENCE F.B. 3159 — 115 — 174 JOB NUMBER 0096.15 INDEX MAP NO. 66, 81	REVISION NO. BY DATE