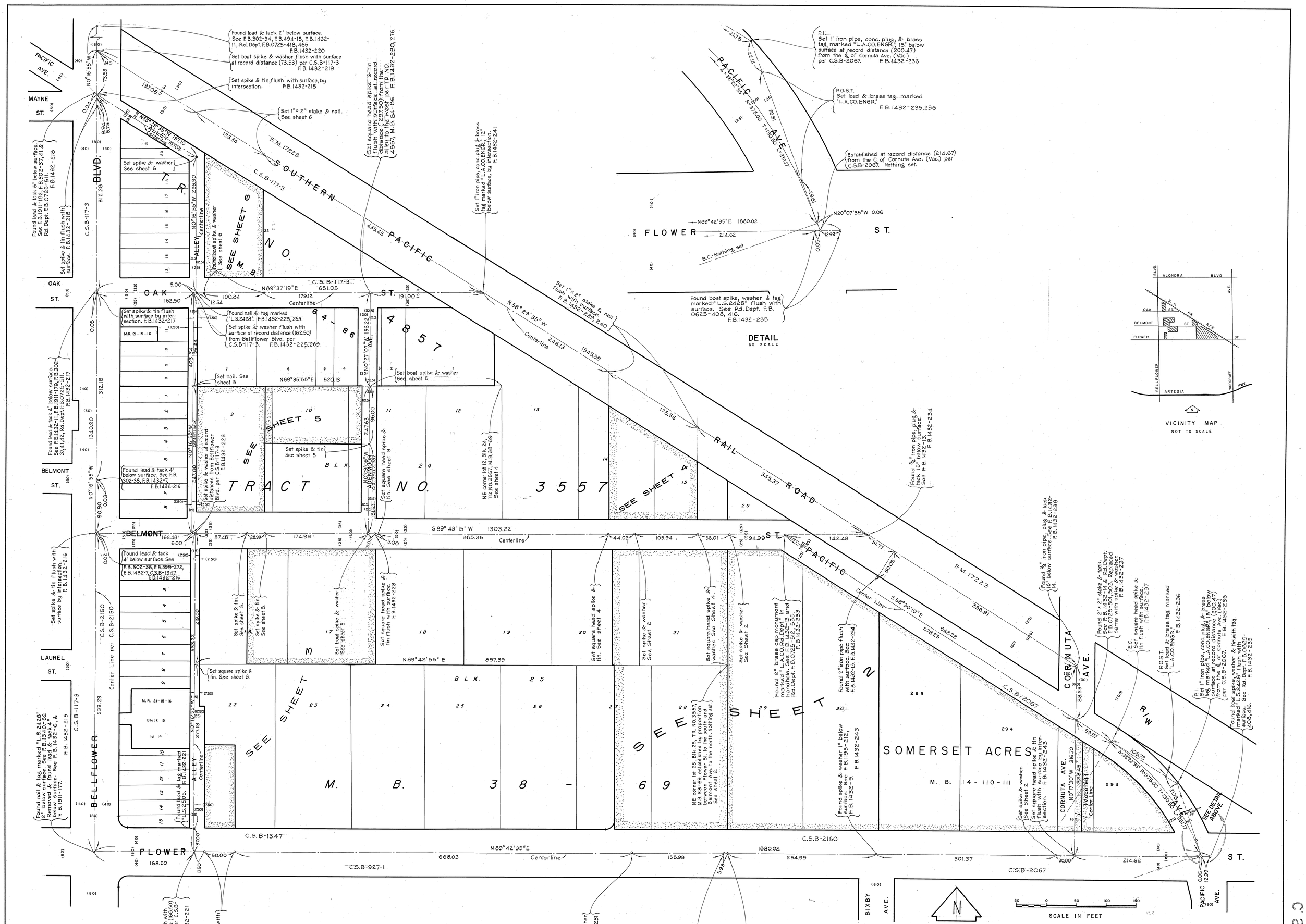

COUNTY OF LOS ANGELES
DEPARTMENT OF COUNTY ENGINEER
HARVEY T. BRANDT - COUNTY ENGINEER

PREPARED BY
SURVEY DIVISION
GEORGE J. FRANCESCHINI - DIVISION ENGINEER

SURVEYED BY W. A. RICHARDS
CHECKED BY R. HILARIO
DRAWN BY G. H. BOYER

BOUNDARY MAP OF
BELLFLOWER CIVIC CENTER

BASIS OF BEARINGS
THE CENTERLINE OF BELLFLOWER BLVD. (N.0°16'55"W.) AS SHOWN ON C.S.B-2150.

COUNTY SURVEYOR'S MAP NO.
B-5161
SHEET 1 OF 6 SHEETS

FILED: 1-9, 1973
DEPUTY

SURVEYED
FEB. & MAR., 1970; AUG. '71

REFERENCE
F.B. 1432-214-276

JOB NUMBER 0018.03
INDEX MAP NO. 33

REVISION		
NO.	BY	DATE

C.S.B-2161-1

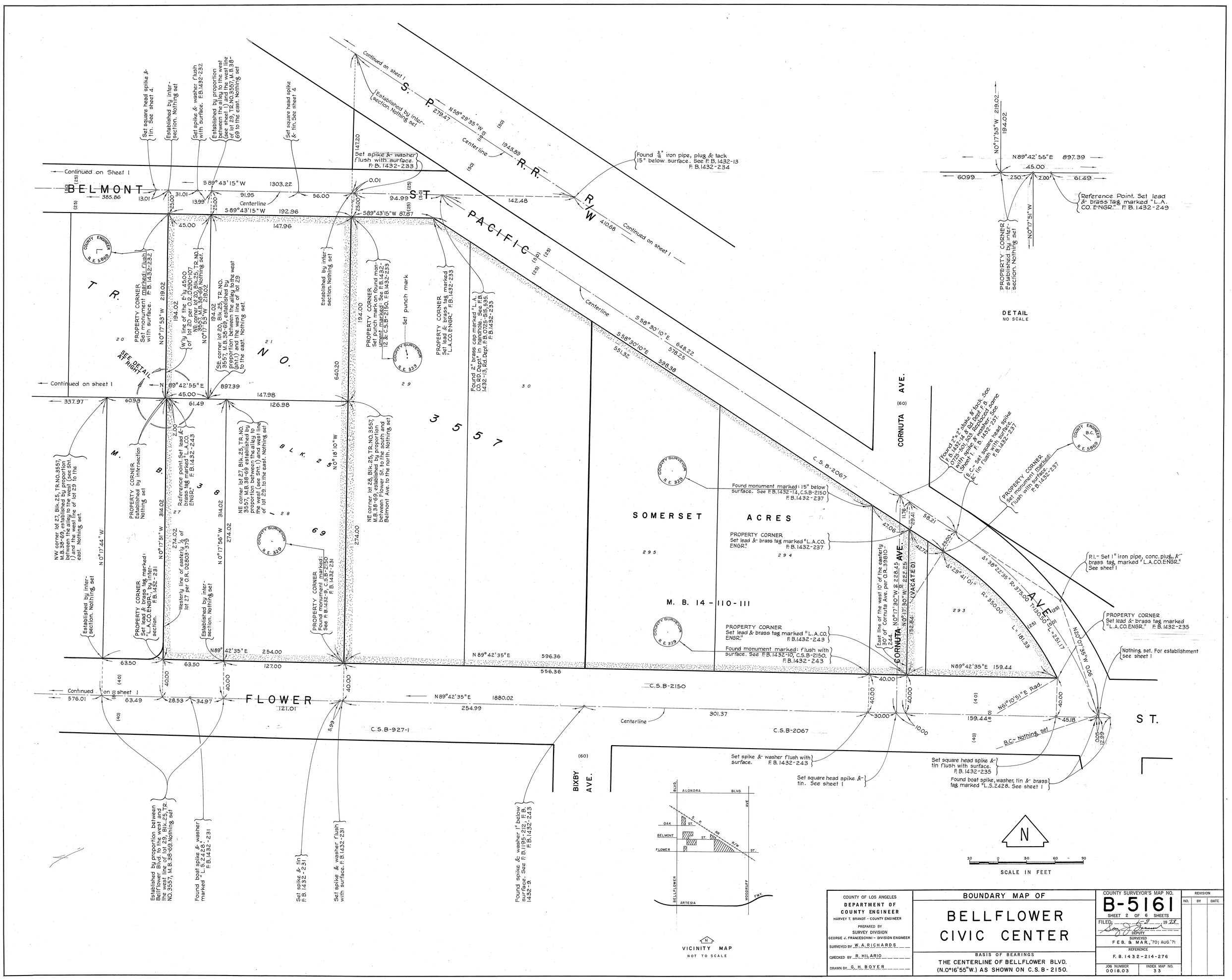
BELMONT ST.
S. P. R. R.
PACIFIC
R/W
Continued on sheet 1
Continued on Sheet 1
Continued on sheet 1
Continued on sheet 1
Continued on

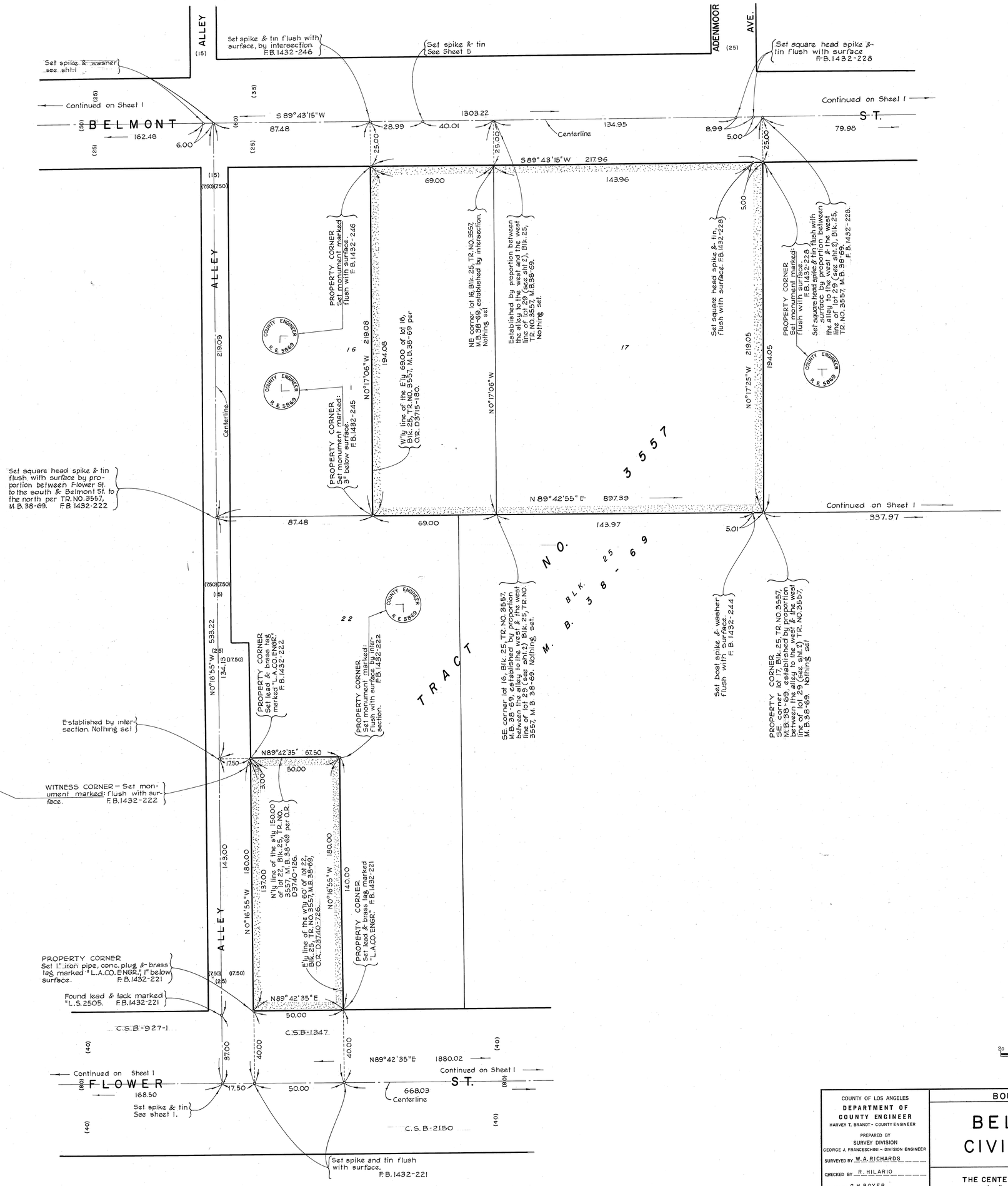

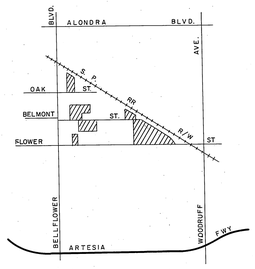

VICINITY MAP
NOT TO SCALE

N

SCALE IN FEET

COUNTY OF LOS ANGELES **DEPARTMENT OF COUNTY ENGINEER** HARVEY T. BRANDT - COUNTY ENGINEER PREPARED BY SURVEY DIVISION GEORGE J. FRANCESCHINI - DIVISION ENGINEER SURVEYED BY W.A. RICHARDS CHECKED BY R. HILARIO DRAWN BY G.H. BOYER	BOUNDARY MAP OF BELLFLOWER CIVIC CENTER BASIS OF BEARINGS THE CENTERLINE OF BELLFLOWER BLVD. (N.0°16'55"W.) AS SHOWN ON C.S.B-2150	COUNTY SURVEYOR'S MAP NO. B-5161 SHEET 3 OF 6 SHEETS FILED 19 73 DEPUTY SURVEYED FEB. & MAR., 1970; AUG. '71 REFERENCE F.B. 1432-214-276 JOB NUMBER 0018.03 INDEX MAP NO. 33	REVISION NO. BY DATE

C2B-2161-3

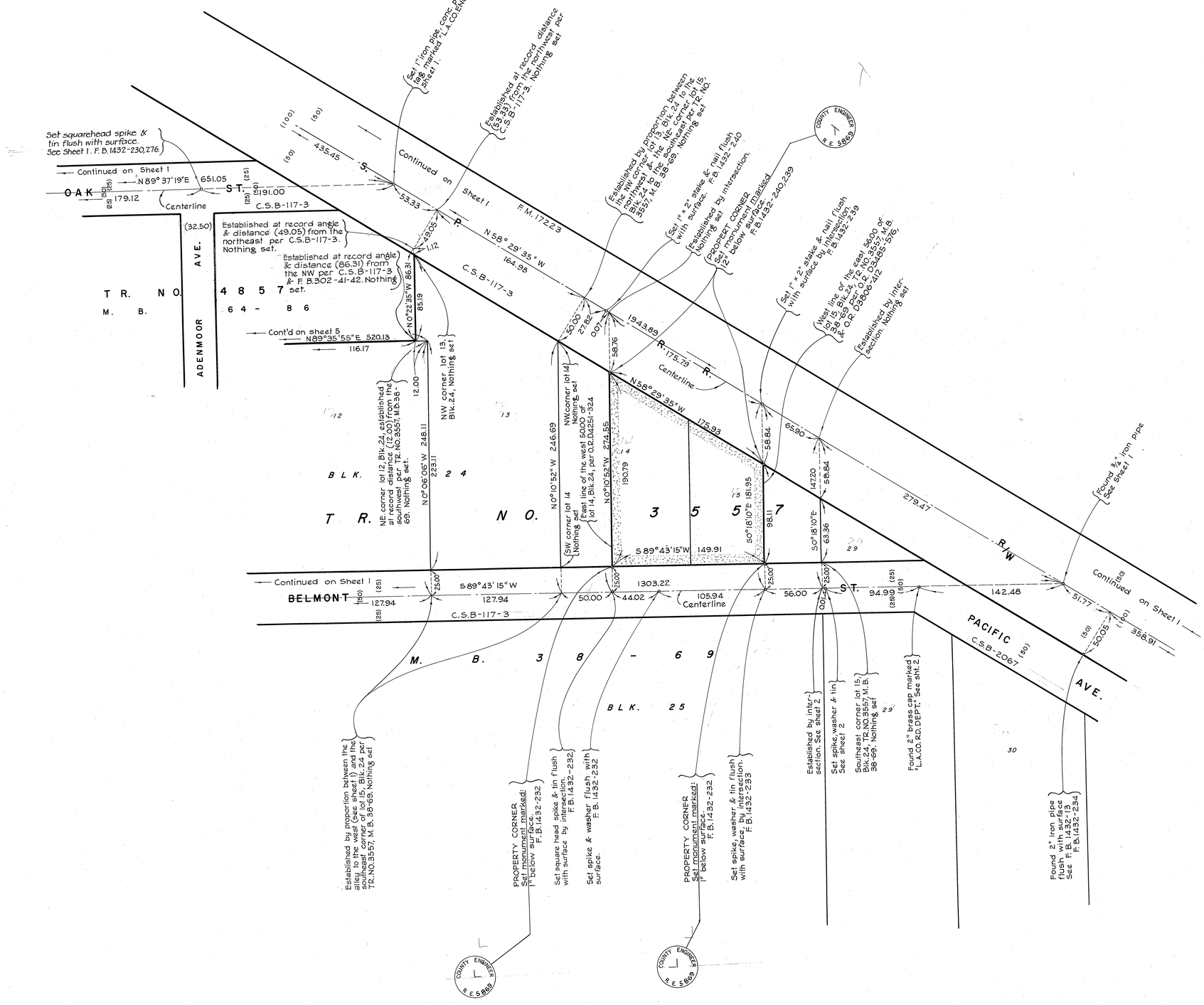

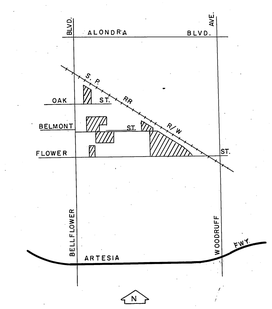

VICINITY MAP
NOT TO SCALE

N

40 0 40 80 120
SCALE IN FEET

COUNTY OF LOS ANGELES
DEPARTMENT OF COUNTY ENGINEER
HARVEY T. BRANDT- COUNTY ENGINEER

PREPARED BY
SURVEY DIVISION
GEORGE J. FRANCESCHINI- DIVISION ENGINEER
SURVEYED BY W.A. RICHARDS
CHECKED BY R. HILARIO
DRAWN BY G.H. BOYER

BOUNDARY MAP OF

BELLFLOWER CIVIC CENTER

BASIS OF BEARINGS
THE CENTERLINE OF BELLFLOWER BLVD. (N.0°16'55"W.) AS SHOWN ON C.S.B-2150.

COUNTY SURVEYOR'S MAP NO.
B-5161
SHEET 4 OF 6 SHEETS
FILED _____ 19 72
DEPUTY
SURVEYED
F.E.B. & MAR., 1970; AUG.'71
REFERENCE
F.B. 1432-214-276
JOB NUMBER 0018.03
INDEX MAP NO. 33

REVISION		
NO.	BY	DATE

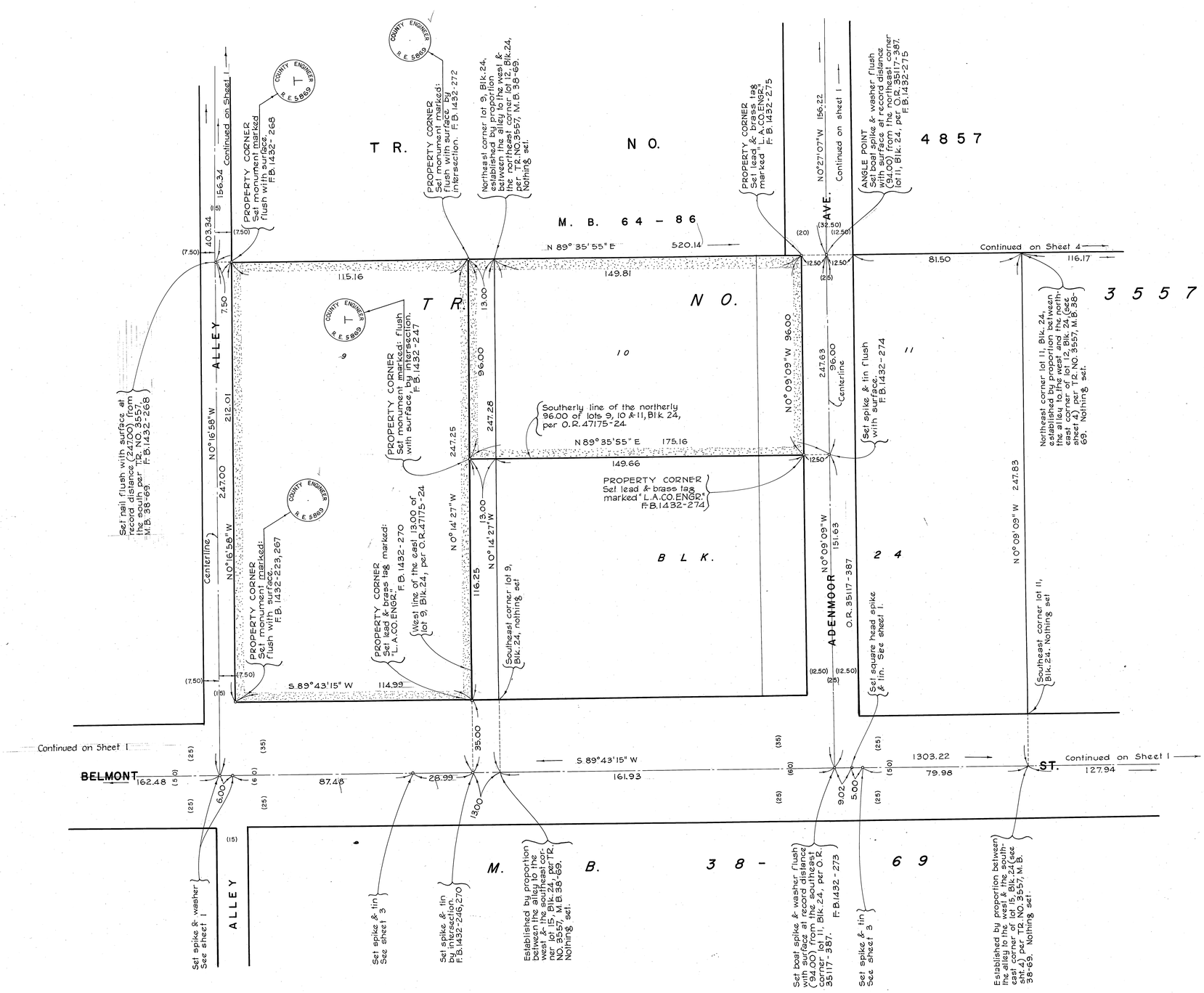

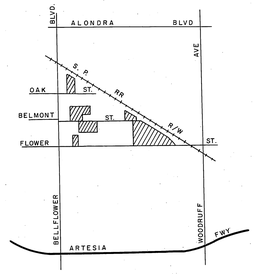

VICINITY MAP
NOT TO SCALE

N

20 0 20 40 60
SCALE IN FEET

COUNTY OF LOS ANGELES DEPARTMENT OF COUNTY ENGINEER HARVEY T. BRANDT – COUNTY ENGINEER PREPARED BY SURVEY DIVISION GEORGE J. FRANCESCHINI – DIVISION ENGINEER SURVEYED BY W. A. RICHARDS CHECKED BY RUDY HILARIO DRAWN BY GEORGE BOYER	BOUNDARY MAP OF BELLFLOWER CIVIC CENTER BASIS OF BEARINGS THE CENTERLINE OF BELLFLOWER BLVD. (N.0°16'55"W.) AS SHOWN ON C.S.B-2150	COUNTY SURVEYOR'S MAP NO. B-5161 SHEET 5 OF 6 SHEETS FILED: 1-8, 1973 DEPUTY SURVEYED FEB. & MAR., 1970; AUG. '71 REFERENCE F.B. 1432-214-276 JOB NUMBER 0018.03 INDEX MAP NO. 33	REVISION NO. BY DATE

C.S.B-2161-2

5

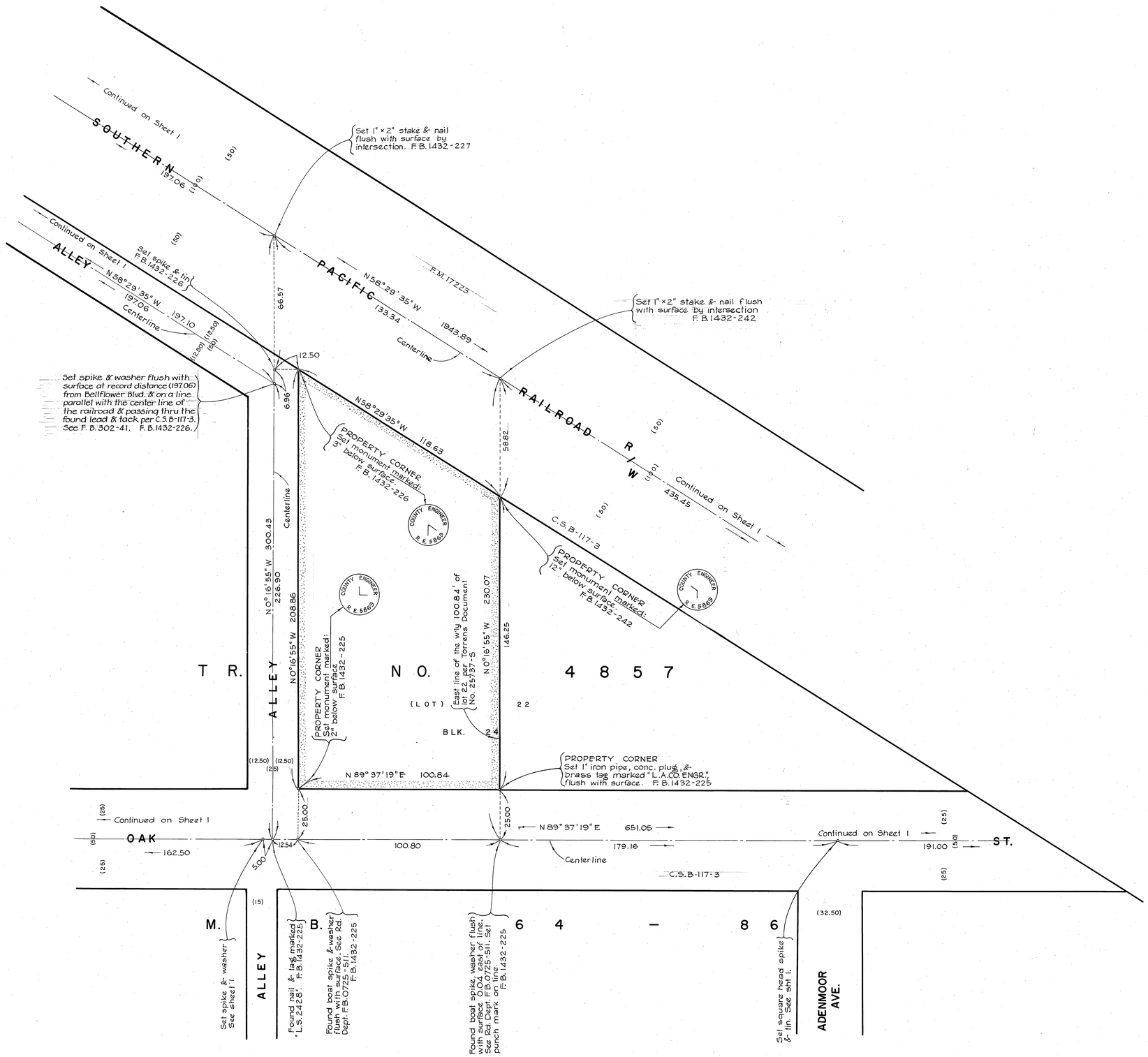

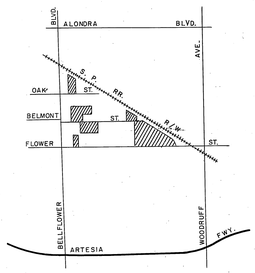

VICINITY MAP
NOT TO SCALE

COUNTY OF LOS ANGELES
DEPARTMENT OF COUNTY ENGINEER
HARVEY T. BRANDT - COUNTY ENGINEER

PREPARED BY
SURVEY DIVISION
GEORGE J. FRANCESCHINI - DIVISION ENGINEER

SURVEYED BY W. A. RICHARDS
CHECKED BY R. HILARIO
DRAWN BY G. H. BOYER

BOUNDARY MAP OF

BELLFLOWER CIVIC CENTER

BASIS OF BEARINGS
THE CENTERLINE OF BELLFLOWER BLVD. (N.0°16'55"W.) AS SHOWN ON C.S.B- 2150.

COUNTY SURVEYOR'S MAP NO.
B-5161
SHEET 6 OF 6 SHEETS
FILED: 9, 19 73
DEPUTY
SURVEYED
FEB. & MAR., 1970; AUG. '71
REFERENCE
F.B. 1432-214-276
JOB NUMBER 0018.03
INDEX MAP NO. 33

REVISION		
NO.	BY	DATE

C.S.B-2181-6