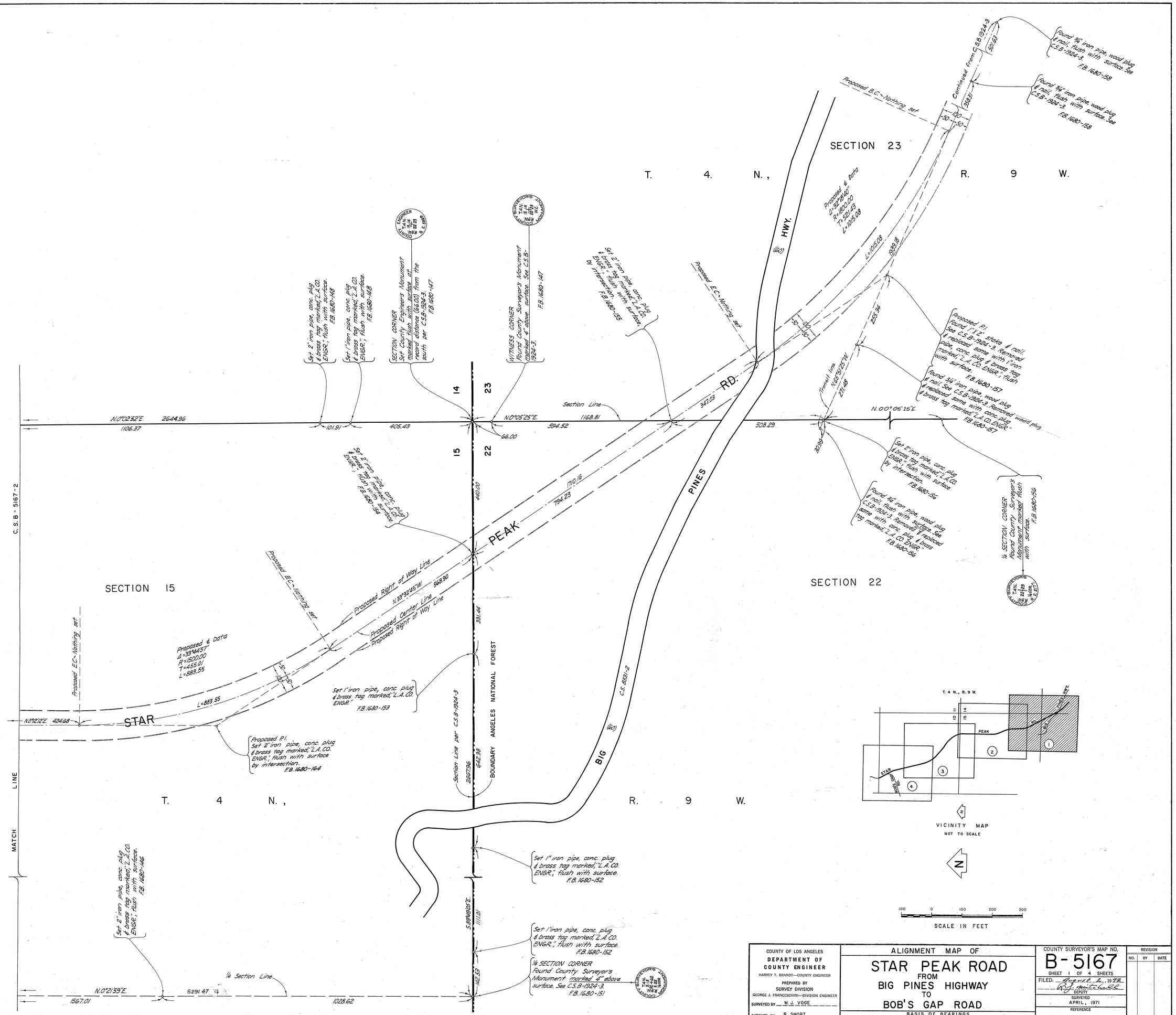

VICINITY MAP
NOT TO SCALE

COUNTY OF LOS ANGELES
DEPARTMENT OF COUNTY ENGINEER
HARVEY T. BRANDT—COUNTY ENGINEER

PREPARED BY
SURVEY DIVISION
GEORGE J. FRANCESCHINI—DIVISION ENGINEER

SURVEYED BY W. J. VOGE
CHECKED BY R. SHORT
DRAWN BY J. CROWDER

ALIGNMENT MAP OF

STAR PEAK ROAD
FROM
BIG PINES HIGHWAY
TO
BOB'S GAP ROAD

BASIS OF BEARINGS
THE SOUTH LINE SE. 1/4 SECTION 15, T. 4 N., R. 9 W., (S.89°49'05"E) AS SHOWN ON C.S.B-1924-3

COUNTY SURVEYOR'S MAP NO.
B-5167
SHEET 1 OF 4 SHEETS
FILED: August 4, 1972
DEPUTY
SURVEYED
APRIL, 1971
REFERENCE
F.B. 1680-107-174
JOB NUMBER 0098.23
INDEX MAP NO. 82

REVISION		
NO.	BY	DATE

C.S.B-2167-1

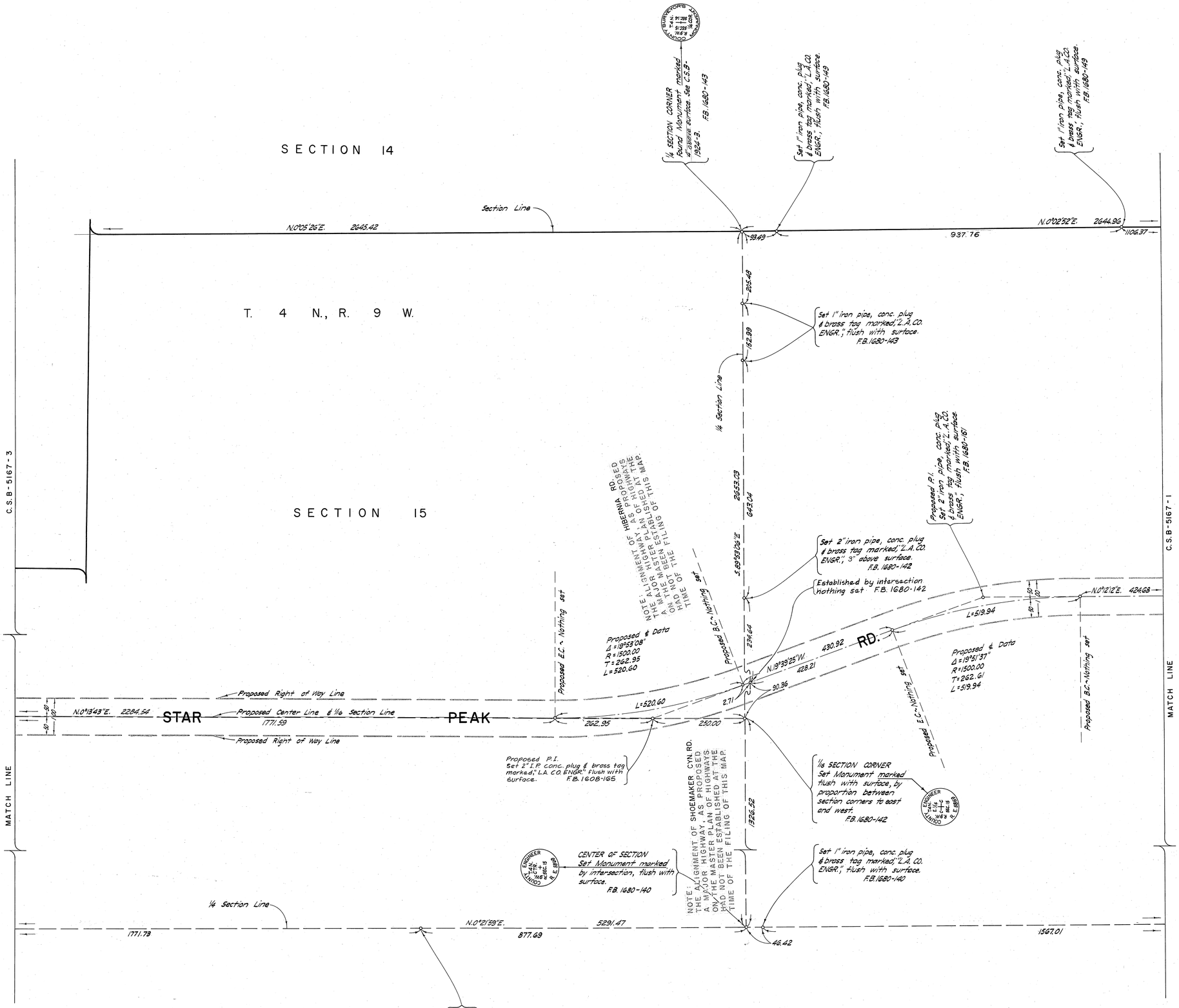

COUNTY OF LOS ANGELES
DEPARTMENT OF COUNTY ENGINEER
HARVEY T. BRANDT - COUNTY ENGINEER

PREPARED BY
SURVEY DIVISION
GEORGE J. FRANCESCHINI - DIVISION ENGINEER

SURVEYED BY W. J. VOGE
CHECKED BY R. SHORT
DRAWN BY J. CROWDER

ALIGNMENT MAP OF

STAR PEAK ROAD
FROM
BIG PINES HIGHWAY
TO
BOB'S GAP ROAD

BASIS OF BEARINGS
THE SOUTH LINE SE.1/4 SECTION 15, T.4 N., R.9 W., (S.89°49'05" E.) AS SHOWN ON C.S.B-1924-3

COUNTY SURVEYOR'S MAP NO.
B-5167
SHEET 2 OF 4 SHEETS

FILED: August 2, 1972
DEPUTY

SURVEYED
APRIL, 1971

REFERENCE
F.B. 1680-107-174

JOB NUMBER 0098.23
INDEX MAP NO. 82

REVISION		
NO.	BY	DATE

C.S.B-5167-2

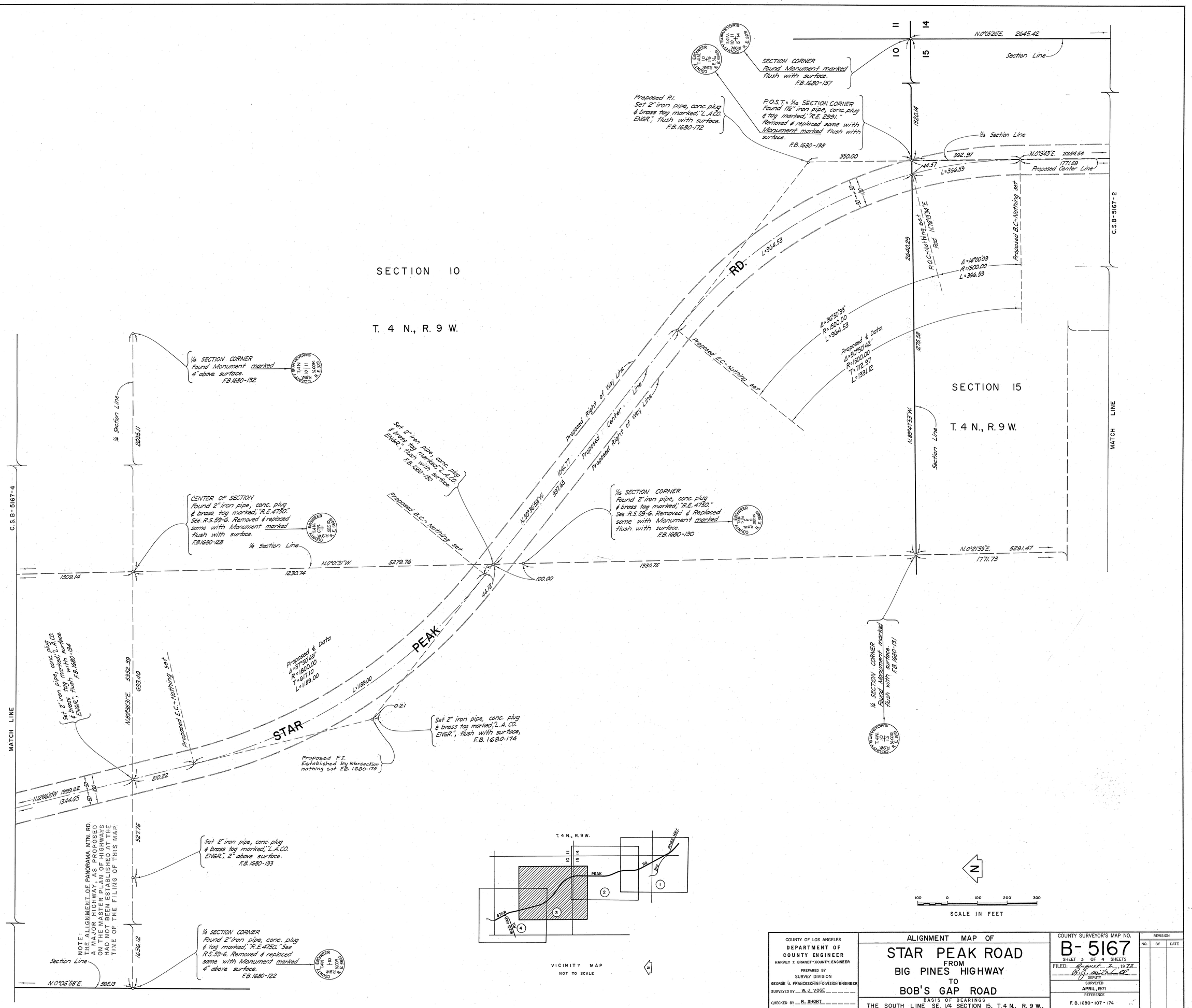

COUNTY OF LOS ANGELES DEPARTMENT OF COUNTY ENGINEER HARVEY T. BRANDT - COUNTY ENGINEER PREPARED BY SURVEY DIVISION GEORGE J. FRANCESCHINI - DIVISION ENGINEER SURVEYED BY W. J. VOGE CHECKED BY R. SHORT DRAWN BY J. CROWDER	ALIGNMENT MAP OF STAR PEAK ROAD FROM BIG PINES HIGHWAY TO BOB'S GAP ROAD BASIS OF BEARINGS THE SOUTH LINE SE. 1/4 SECTION 15, T. 4 N., R. 9 W., (S. 89°49'05" E.) AS SHOWN ON C.S.B.-1924-3	COUNTY SURVEYOR'S MAP NO. B-5167 SHEET 3 OF 4 SHEETS FILED: August 2, 1972 B. J. Mitchell DEPUTY SURVEYED APRIL, 1971 REFERENCE F.B. 1680-107-174 JOB NUMBER 0098.23 INDEX MAP NO. 82	REVISION NO. BY DATE

C.S.B.-1924-3

C.S.B.-5167-3

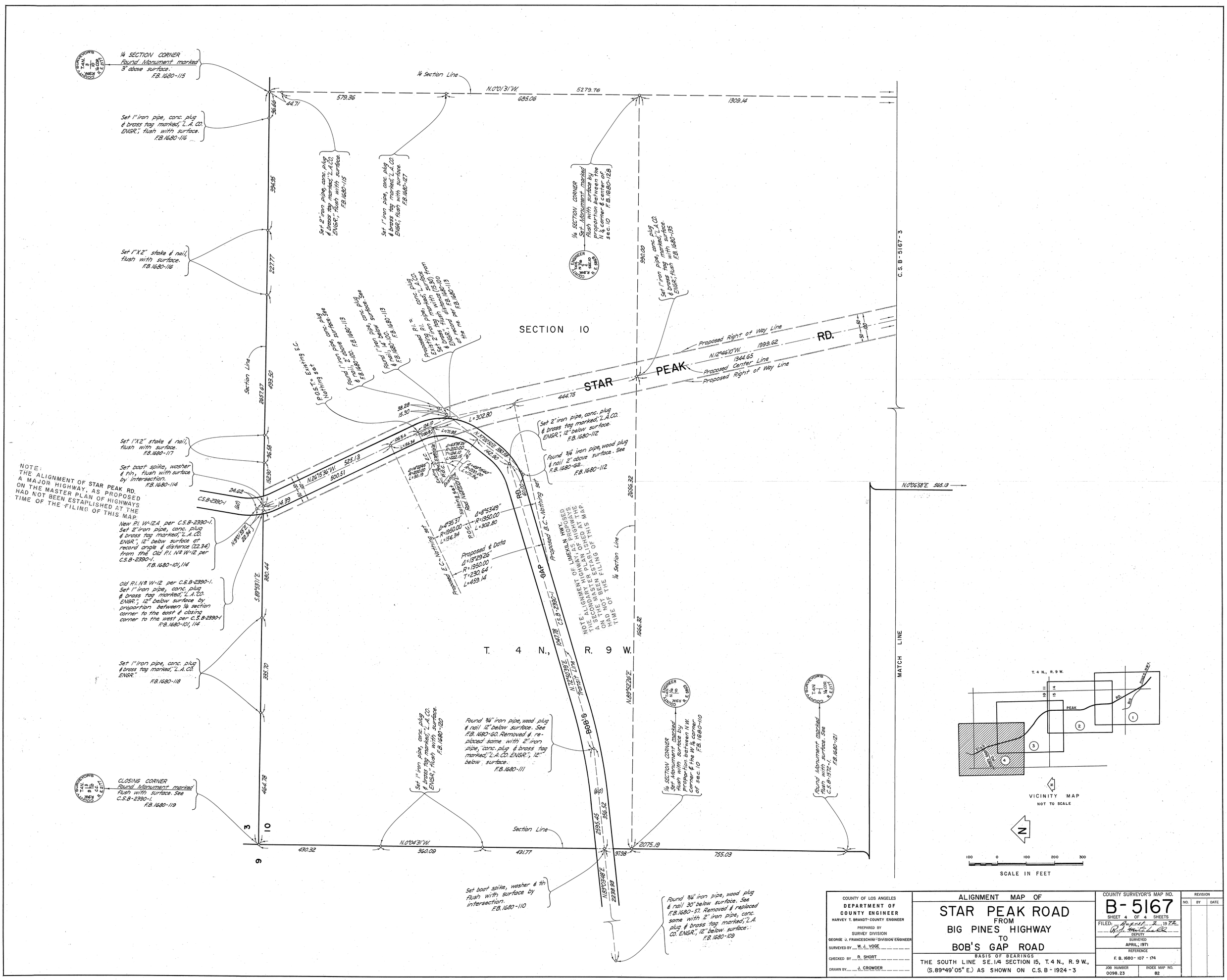

COUNTY OF LOS ANGELES
DEPARTMENT OF COUNTY ENGINEER
HARVEY T. BRANDT - COUNTY ENGINEER

PREPARED BY
SURVEY DIVISION
GEORGE J. FRANCESCHINI - DIVISION ENGINEER
SURVEYED BY W. J. VOGE
CHECKED BY R. SHORT
DRAWN BY J. CROWDER

ALIGNMENT MAP OF
STAR PEAK ROAD
FROM
BIG PINES HIGHWAY
TO
BOB'S GAP ROAD

BASIS OF BEARINGS
THE SOUTH LINE S.E. 1/4 SECTION 15, T. 4 N., R. 9 W., (S.89°49'05" E.) AS SHOWN ON C.S. B - 1924 - 3

COUNTY SURVEYOR'S MAP NO.
B - 5167
SHEET 4 OF 4 SHEETS
FILED: August 2, 1972
DEPUTY
SURVEYED
APRIL, 1971
REFERENCE
F. B. 1680 - 107 - 174
JOB NUMBER 0098.23
INDEX MAP NO. 82

REVISION		
NO.	BY	DATE

C.S.B-2167-4