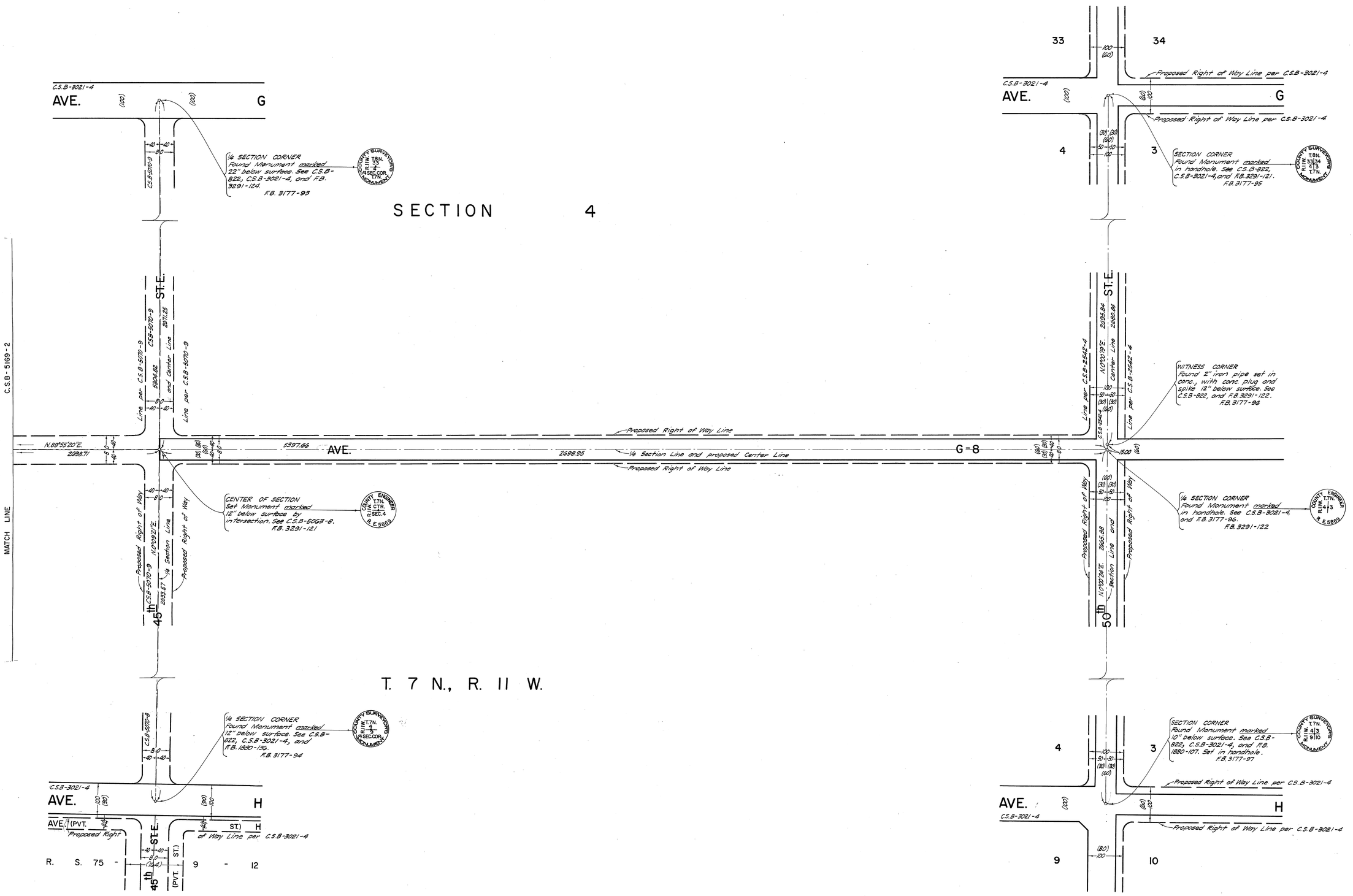

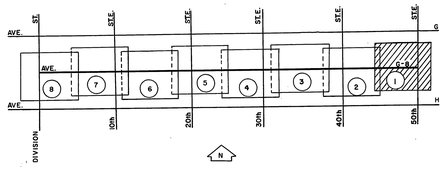

INDEX MAP
NOT TO SCALE

N

100 0 100 200 300

SCALE IN FEET

COUNTY OF LOS ANGELES **DEPARTMENT OF COUNTY ENGINEER** HARVEY T. BRANDT—COUNTY ENGINEER PREPARED BY SURVEY DIVISION GEORGE J. FRANCESCHINI—DIVISION ENGINEER SURVEYED BY J. COATES CHECKED BY G. BAILEY DRAWN BY J. CROWDER	ALIGNMENT MAP OF AVENUE G-8 FROM 50th STREET EAST TO DIVISION STREET BASIS OF BEARINGS THE CENTER LINE OF DIVISION ST. (N0°30'56"W.), AS SHOWN ON C.S.B-3021-6	COUNTY SURVEYOR'S MAP NO. B-5169 SHEET 1 OF 8 SHEETS FILED: 1-8, 1968 DEPUTY SURVEYED JULY, 1964 TO NOVEMBER, 1967 REFERENCE F.B. 1662 F.B. 3177 F.B. 3291 JOB NUMBER 0097.41 INDEX MAP NO. 70	REVISION NO. BY DATE

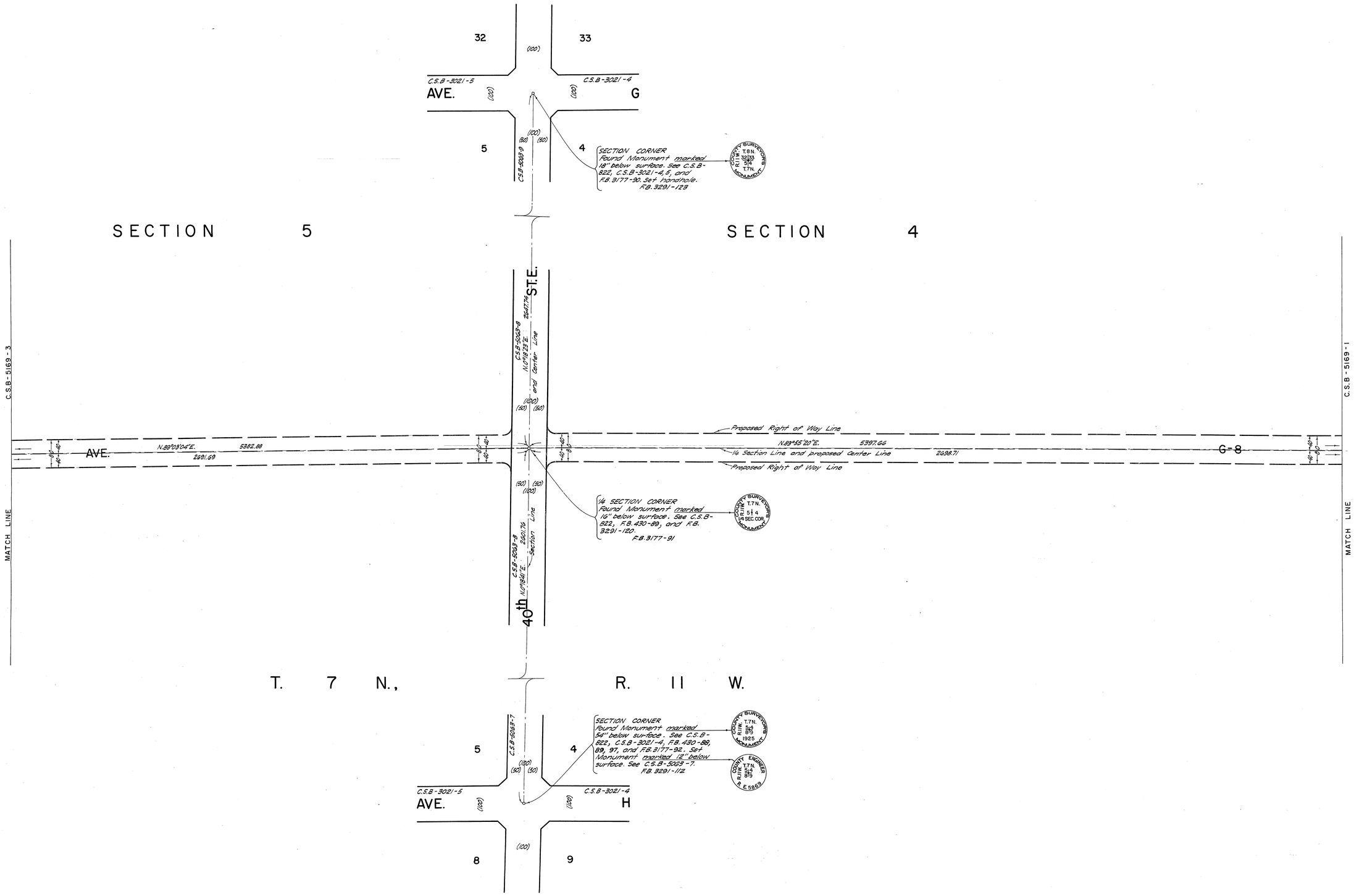

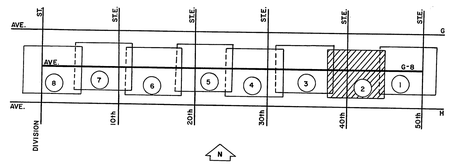

INDEX MAP
NOT TO SCALE

N

100 0 100 200 300

SCALE IN FEET

COUNTY OF LOS ANGELES **DEPARTMENT OF COUNTY ENGINEER** HARVEY T. BRANDT—COUNTY ENGINEER PREPARED BY SURVEY DIVISION GEORGE J. FRANCESCHINI—DIVISION ENGINEER SURVEYED BY J. COATES CHECKED BY G. BAILEY DRAWN BY J. CROWDER	ALIGNMENT MAP OF AVENUE G-8 FROM 50th STREET EAST TO DIVISION STREET BASIS OF BEARINGS THE CENTER LINE OF DIVISION ST. (N.0°30'56"W.), AS SHOWN ON C.S.B-3021-6	COUNTY SURVEYOR'S MAP NO. B-5169 SHEET 2 OF 8 SHEETS FILED: 19 DEPUTY SURVEYED JULY, 1964 TO NOVEMBER, 1967 REFERENCE F.B. 1662 F.B. 3177 F.B. 3291 JOB NUMBER 009741 INDEX MAP NO. 70	REVISION NO. BY DATE

C.S.B-5169-2

C.S.B-2169-3

SECTION 5

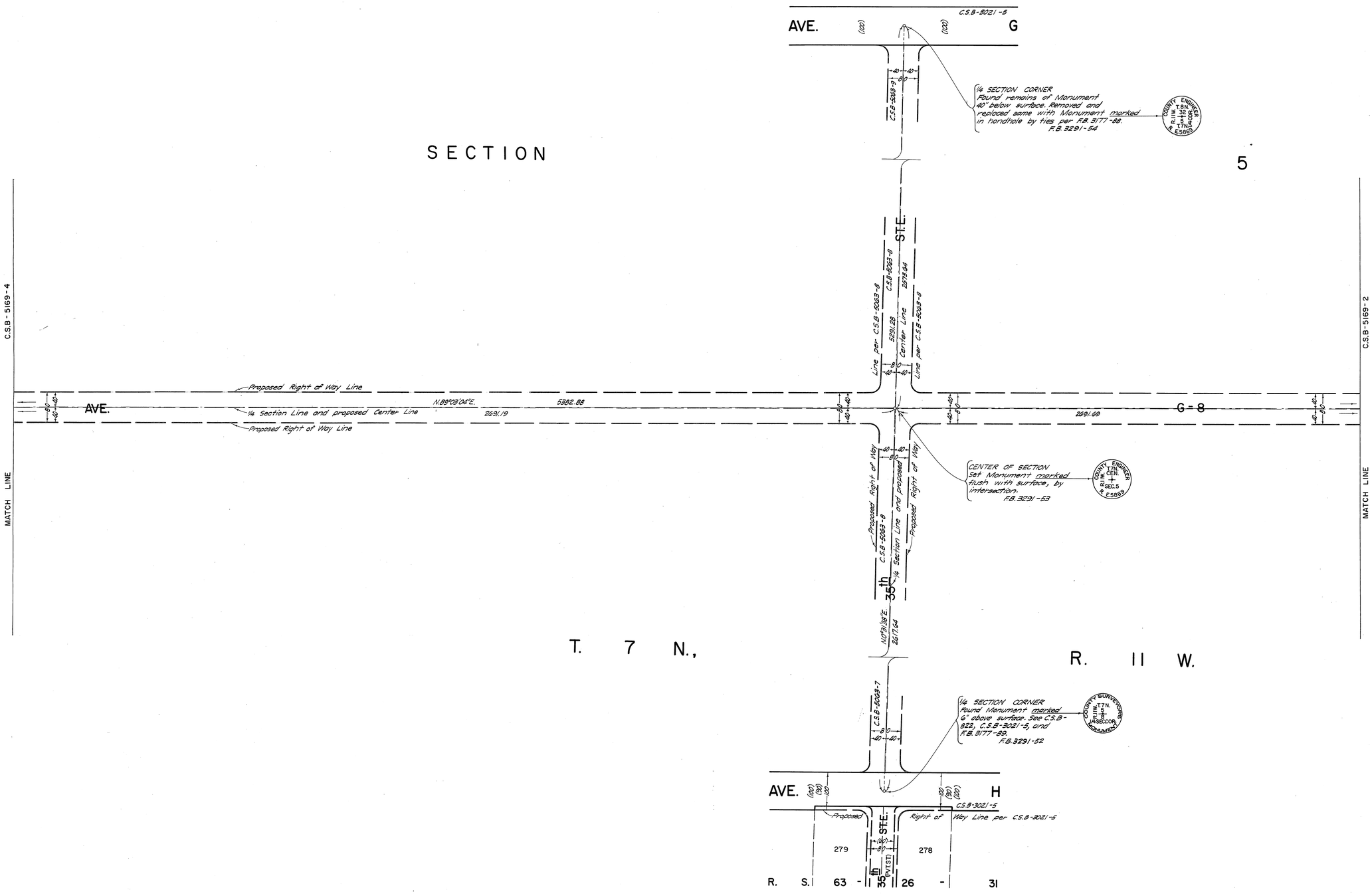

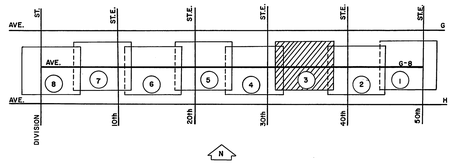

INDEX MAP
NOT TO SCALE

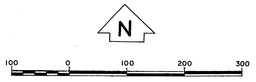

SCALE IN FEET

COUNTY OF LOS ANGELES
DEPARTMENT OF COUNTY ENGINEER
HARVEY T. BRANDT—COUNTY ENGINEER

PREPARED BY
SURVEY DIVISION
GEORGE J. FRANCESCHINI—DIVISION ENGINEER

SURVEYED BY J. COATES
CHECKED BY G. BAILEY
DRAWN BY J. CROWDER

ALIGNMENT MAP OF

AVENUE G-8 FROM 50th STREET EAST TO DIVISION STREET

BASIS OF BEARINGS
THE CENTER LINE OF DIVISION ST. (N.0°30'56"W.), AS SHOWN ON C.S.B-3021-6

COUNTY SURVEYOR'S MAP NO.
B-5169
SHEET 3 OF 8 SHEETS
FILED: _____, 19 73
DEPUTY
SURVEYED
JULY, 1964 TO NOVEMBER, 1967
REFERENCE
F.B. 1662
F.B. 3177
F.B. 3291
JOB NUMBER 0097.41
INDEX MAP NO. 70

REVISION		
NO.	BY	DATE

C.S.B-2169-3

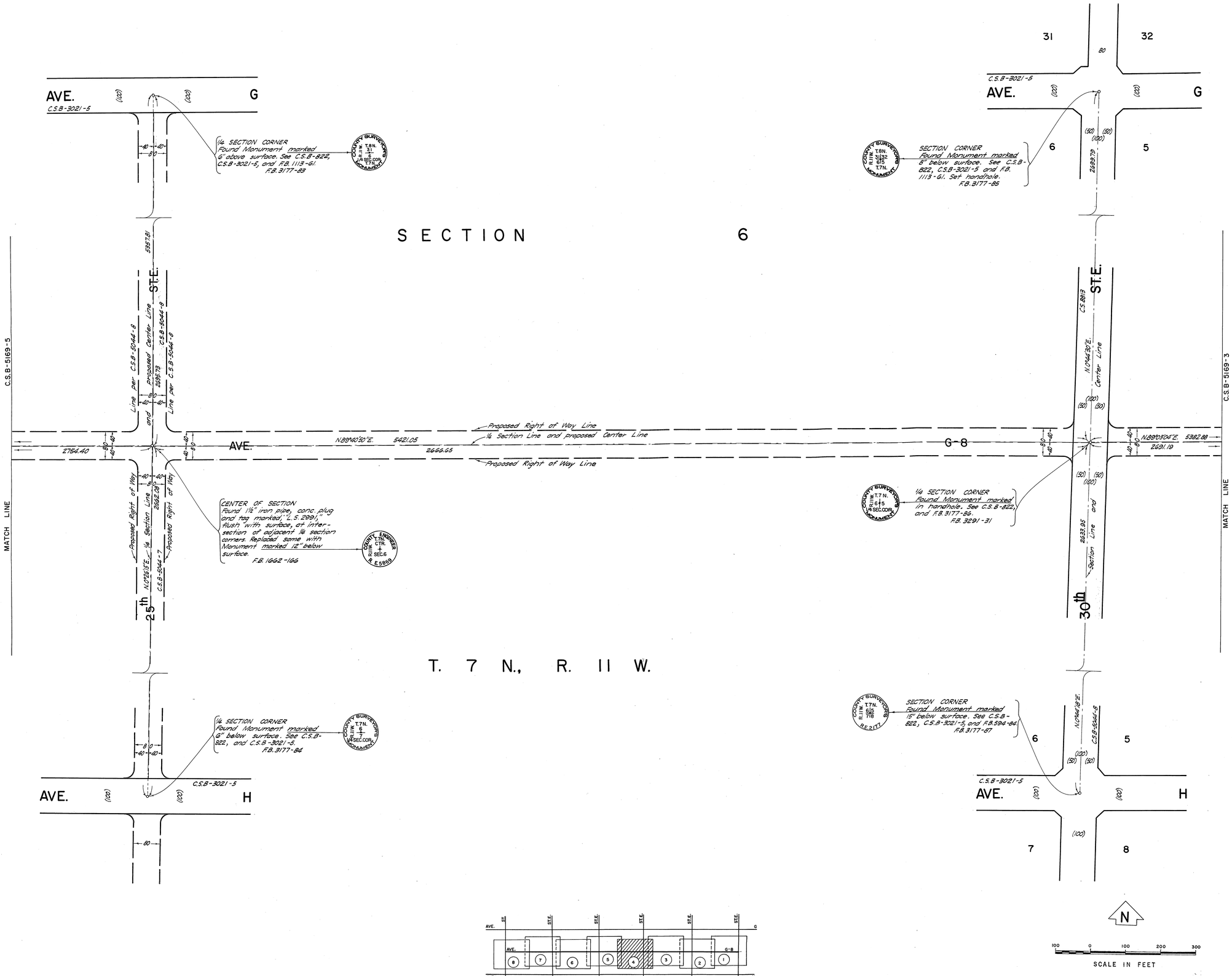

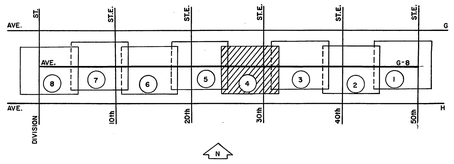

INDEX MAP
NOT TO SCALE

COUNTY OF LOS ANGELES **DEPARTMENT OF COUNTY ENGINEER** HARVEY T. BRANDT—COUNTY ENGINEER PREPARED BY SURVEY DIVISION GEORGE J. FRANCESCHINI—DIVISION ENGINEER SURVEYED BY J. COATES CHECKED BY G. BAILEY DRAWN BY J. CROWDER	ALIGNMENT MAP OF **AVENUE G-8** FROM **50th STREET EAST** TO **DIVISION STREET** BASIS OF BEARINGS THE CENTER LINE OF DIVISION ST. (N.0°30'56"W.), AS SHOWN ON C.S.B-3021-6	COUNTY SURVEYOR'S MAP NO. **B-5169** SHEET 4 OF 8 SHEETS FILED: _____, 19 23 DEPUTY SURVEYED JULY, 1964 TO NOVEMBER, 1967 REFERENCE F.B. 1662 F.B. 3177 F.B. 3291 JOB NUMBER 0097.41 INDEX MAP NO. 70	REVISION NO. BY DATE

C.S.B-2169-4

4-C.S.B-2169

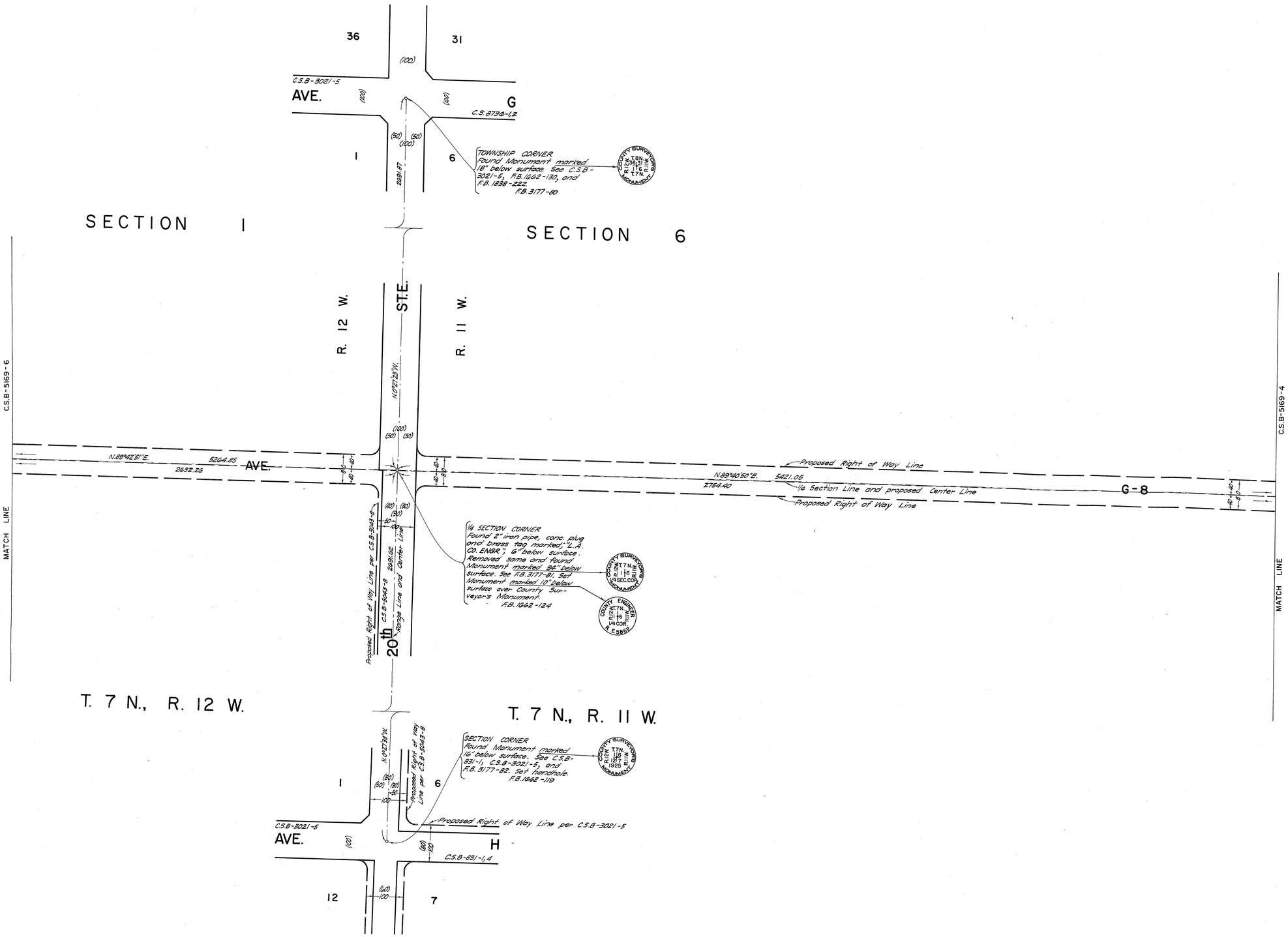

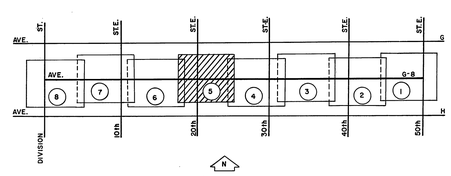

INDEX MAP
NOT TO SCALE

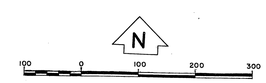

SCALE IN FEET

COUNTY OF LOS ANGELES
DEPARTMENT OF COUNTY ENGINEER
HARVEY T. BRANDT—COUNTY ENGINEER
PREPARED BY
SURVEY DIVISION
GEORGE J. FRANCESCHINI—DIVISION ENGINEER
SURVEYED BY J. COATES
CHECKED BY G. BAILEY
DRAWN BY J. CROWDER

ALIGNMENT MAP OF

AVENUE G-8
FROM
50th STREET EAST
TO
DIVISION STREET

BASIS OF BEARINGS
THE CENTER LINE OF DIVISION ST.
(N.0°30'56"W.), AS SHOWN ON C.S.B-3021-6

COUNTY SURVEYOR'S MAP NO.
B-5169
SHEET 5 OF 8 SHEETS
FILED: 1-9 19 79
DEPUTY
SURVEYED
JULY, 1964 TO NOVEMBER, 1967
REFERENCE
F.B. 1662
F.B. 3177
F.B. 3291
JOB NUMBER 0097.41
INDEX MAP NO. 70

REVISION		
NO.	BY	DATE

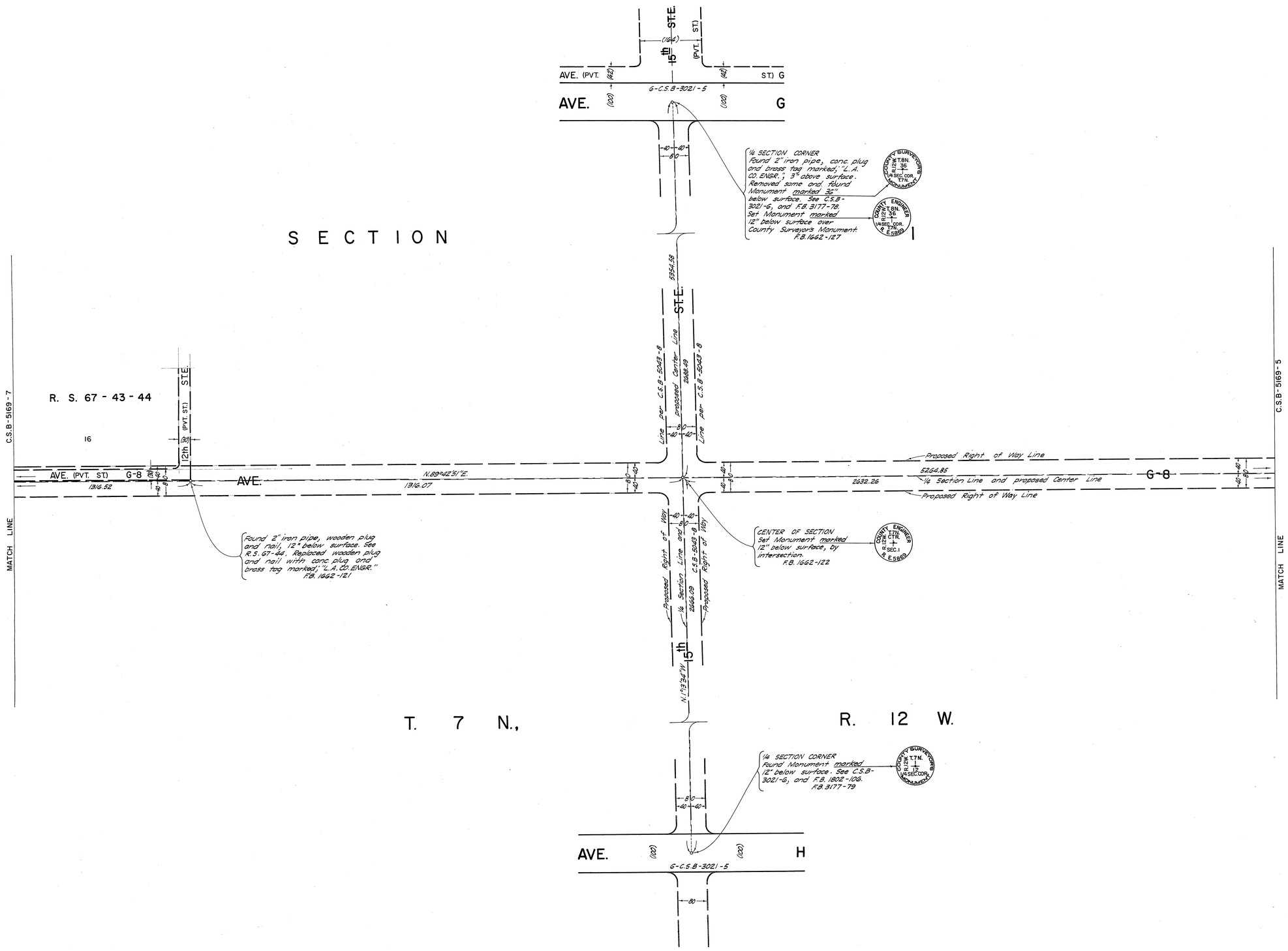

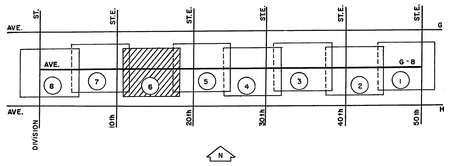

INDEX MAP
NOT TO SCALE

N

100 0 100 200 300

SCALE IN FEET

COUNTY OF LOS ANGELES
DEPARTMENT OF COUNTY ENGINEER
HARVEY T. BRANDT—COUNTY ENGINEER

PREPARED BY
SURVEY DIVISION
GEORGE J. FRANCESCHINI—DIVISION ENGINEER

SURVEYED BY J. COATES
CHECKED BY G. BAILEY
DRAWN BY J. CROWDER

ALIGNMENT MAP OF

AVENUE G-8
FROM
50th STREET EAST
TO
DIVISION STREET

BASIS OF BEARINGS
THE CENTER LINE OF DIVISION ST. (N.0°30'56"W.), AS SHOWN ON C.S.B-3021-6

COUNTY SURVEYOR'S MAP NO.
B-5169
SHEET 6 OF 8 SHEETS

FILED: 1973
DEPUTY

SURVEYED
JULY, 1964 TO NOVEMBER, 1967

REFERENCE
F.B. 1662
F.B. 3177
F.B. 3291

JOB NUMBER 0097.41
INDEX MAP NO. 70

REVISION		
NO.	BY	DATE

C.S.B-2112-6

C.S.B-2112-2

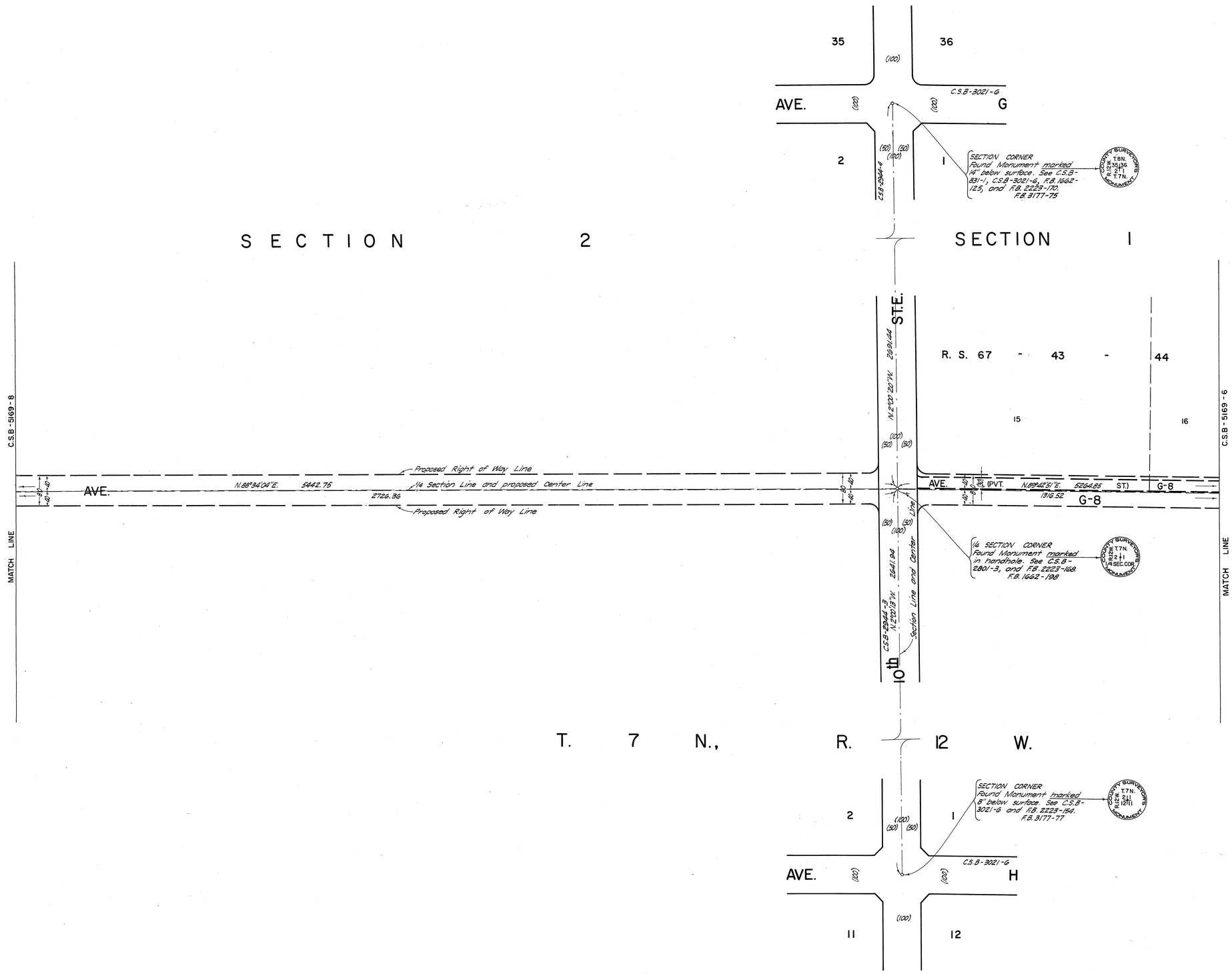

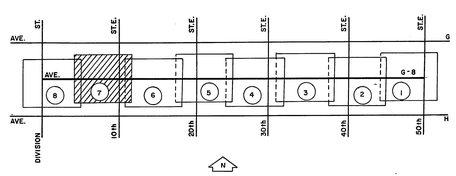

INDEX MAP

NOT TO SCALE

N

100 0 100 200 300

SCALE IN FEET

COUNTY OF LOS ANGELES **DEPARTMENT OF COUNTY ENGINEER** HARVEY T. BRANDT—COUNTY ENGINEER PREPARED BY SURVEY DIVISION GEORGE J. FRANCESCHINI—DIVISION ENGINEER SURVEYED BY J. COATES CHECKED BY G. BAILEY DRAWN BY J. CROWDER	ALIGNMENT MAP OF **AVENUE G-8** FROM **50th STREET EAST** TO **DIVISION STREET** BASIS OF BEARINGS THE CENTER LINE OF DIVISION ST. (N.0°30'56"W.), AS SHOWN ON C.S.B-3021-6	COUNTY SURVEYOR'S MAP NO. **B-5169** SHEET 7 OF 8 SHEETS FILED: 1-2, 1973 DEPUTY SURVEYED JULY, 1964 TO NOVEMBER, 1967 REFERENCE F.B. 1662 F.B. 3177 F.B. 3291 JOB NUMBER 0097.41 INDEX MAP NO. 70	REVISION NO. BY DATE

C.S.B-2129-7

C.S.B-2129-7

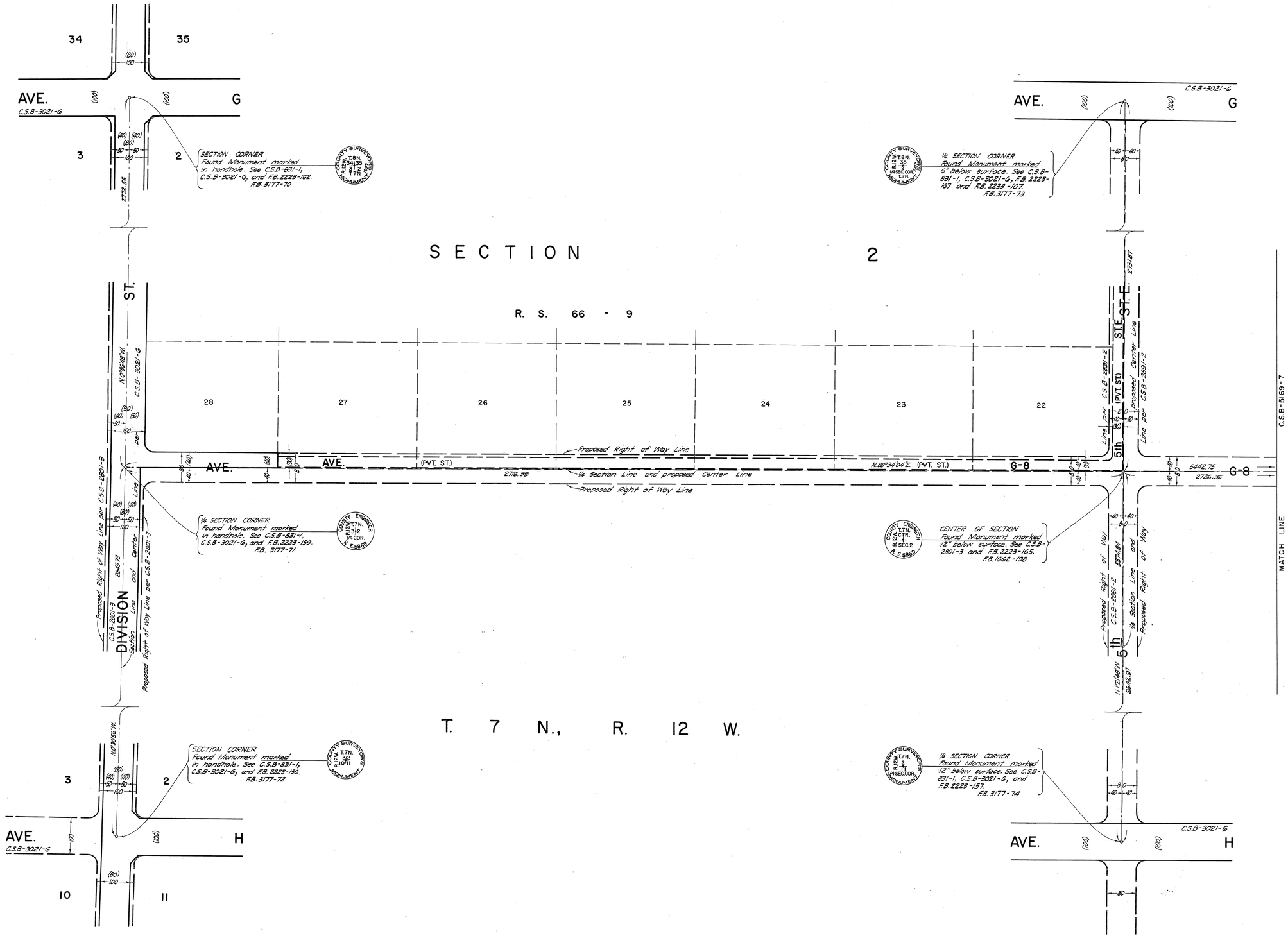

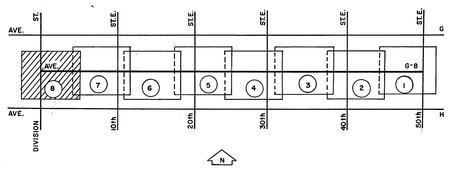

COUNTY OF LOS ANGELES
DEPARTMENT OF COUNTY ENGINEER
HARVEY T. BRANDT—COUNTY ENGINEER
PREPARED BY
SURVEY DIVISION
GEORGE J. FRANCESCHINI—DIVISION ENGINEER
SURVEYED BY J. COATES
CHECKED BY G. BAILEY
DRAWN BY J. CROWDER

ALIGNMENT MAP OF

AVENUE G-8
FROM
50th STREET EAST
TO
DIVISION STREET

BASIS OF BEARINGS
THE CENTER LINE OF DIVISION ST. (N.0°30'56"W.), AS SHOWN ON C.S.B-3021-6

COUNTY SURVEYOR'S MAP NO.
B-5169
SHEET 8 OF 8 SHEETS
FILED: _____, 19 73
DEPUTY
SURVEYED
JULY, 1964 TO NOVEMBER, 1967
REFERENCE
F.B. 1662
F.B. 3177
F.B. 3291
JOB NUMBER 0097.41
INDEX MAP NO. 70

REVISION		
NO.	BY	DATE