C.S.B-2185-1

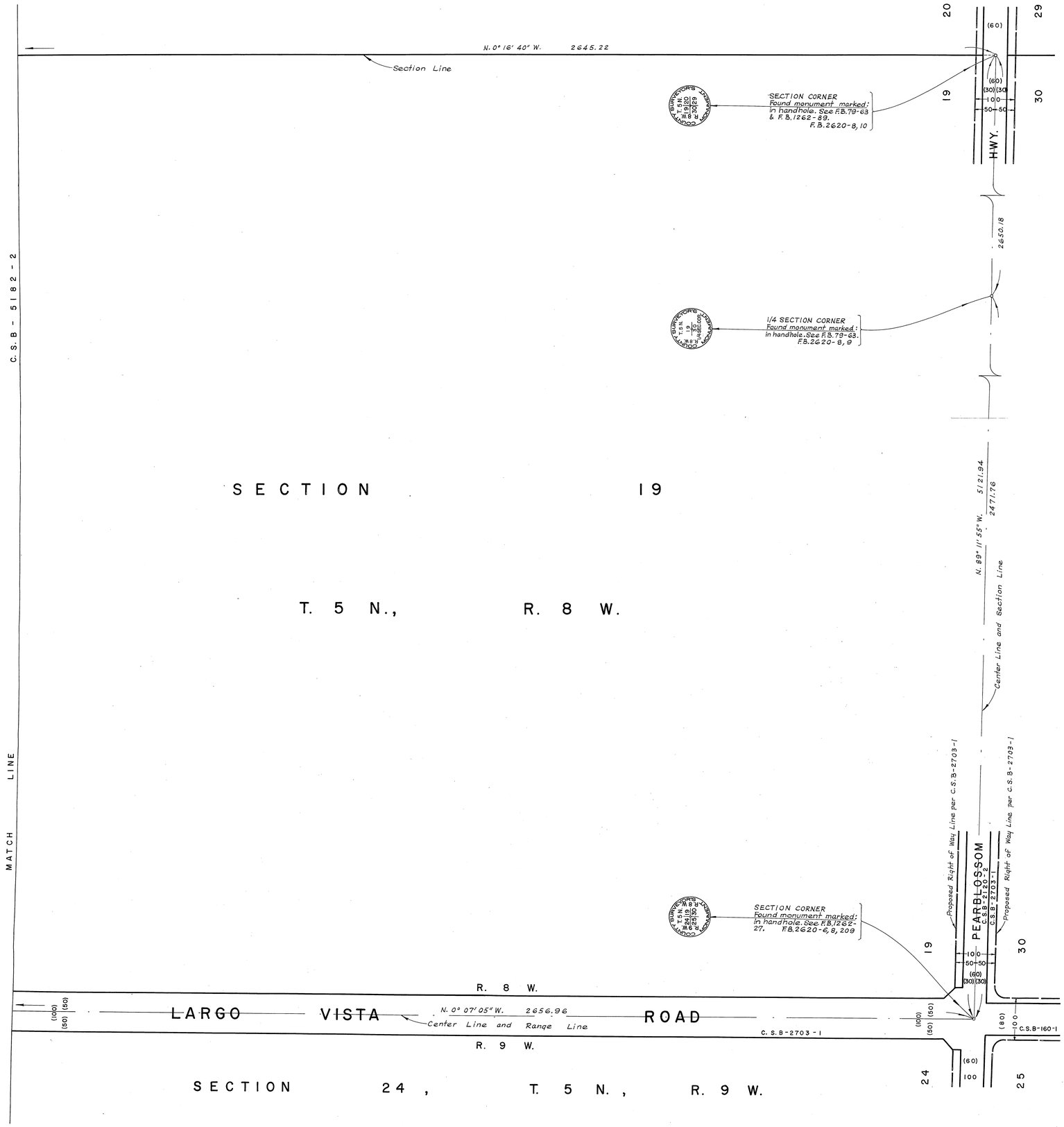

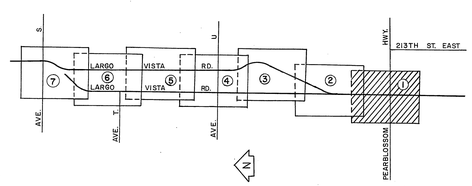

INDEX MAP
NOT TO SCALE

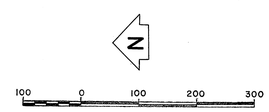

SCALE IN FEET

COUNTY OF LOS ANGELES
DEPARTMENT OF COUNTY ENGINEER
HARVEY T. BRANDT—COUNTY ENGINEER
PREPARED BY
SURVEY DIVISION
GEORGE J. FRANCESCHINI—DIVISION ENGINEER
SURVEYED BY J. C. PIERCE
CHECKED BY W. A. EDMONDSON
DRAWN BY R.R. SHEAN, B.H. TABATA

ALIGNMENT MAP OF
LARGO VISTA ROAD
FROM
PEARBLOSSOM HWY.
TO
AVENUE S

BASIS OF BEARINGS
THE NORTH LINE OF SECTION 18, T.5N., R.18W. (N.88°34'05"W.) AS SHOWN ON C.S.B-2703-1,2.

COUNTY SURVEYOR'S MAP NO.
B-5182
SHEET 1 OF 7 SHEETS
FILED: January 31, 1973
R.J. Mitchell
DEPUTY
SURVEYED
OCT. 1970 - NOV. 1970
REFERENCE
F.B. 2620 - 207 - 242
JOB NUMBER 0075.86
INDEX MAP NO. 67

REVISION		
NO.	BY	DATE

C.S.B-2185-1

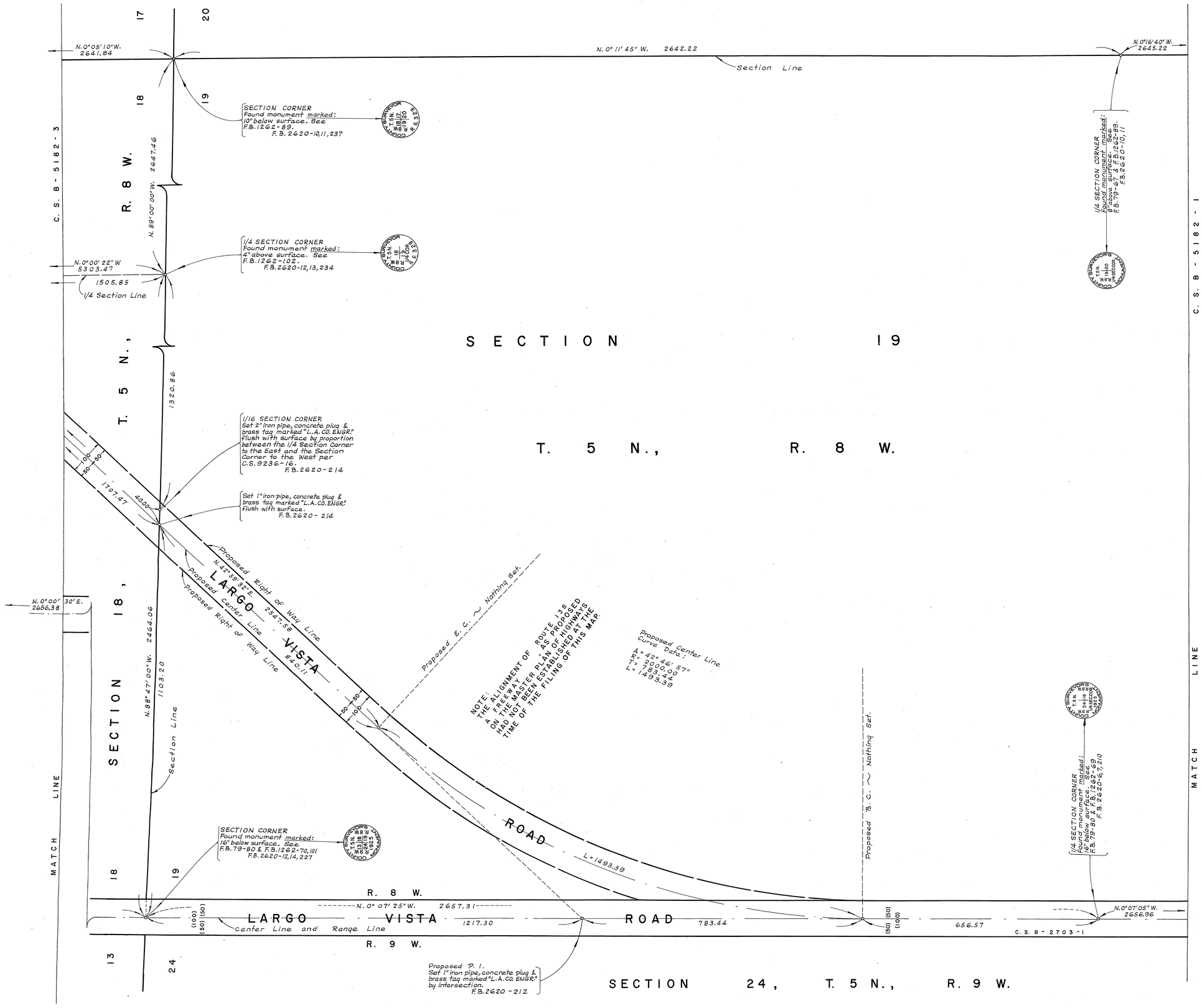

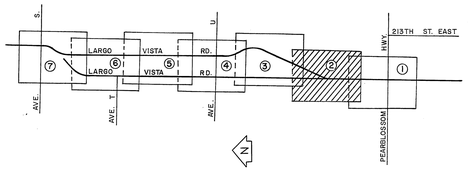

INDEX MAP
NOT TO SCALE

N

100 0 100 200 300

SCALE IN FEET

COUNTY OF LOS ANGELES
DEPARTMENT OF
COUNTY ENGINEER
HARVEY T. BRANDT—COUNTY ENGINEER
PREPARED BY
SURVEY DIVISION
GEORGE J. FRANCESCHINI—DIVISION ENGINEER
SURVEYED BY J. C. PIERCE
CHECKED BY W. A. EDMONDSON
DRAWN BY R.R. SHEAN, B.H. TABATA

ALIGNMENT MAP OF
LARGO VISTA ROAD
FROM
PEARBLOSSOM HWY.
TO
AVENUE S

BASIS OF BEARINGS
THE NORTH LINE OF SECTION 18, T.5N., R.18W.
(N.88°34' 05" W.) AS SHOWN ON C.S.B-2703-1,2.

COUNTY SURVEYOR'S MAP NO.
B-5182
SHEET 2 OF 7 SHEETS
FILED: January 31, 1973
B. J. Mitchell
DEPUTY
SURVEYED
OCT. 1970 - NOV. 1970
REFERENCE
F.B. 2620 - 207 - 242
JOB NUMBER 0075.86
INDEX MAP NO. 67

REVISION		
NO.	BY	DATE

C.B-2185-2

C.B-2185-3

C.2.B-2185-3

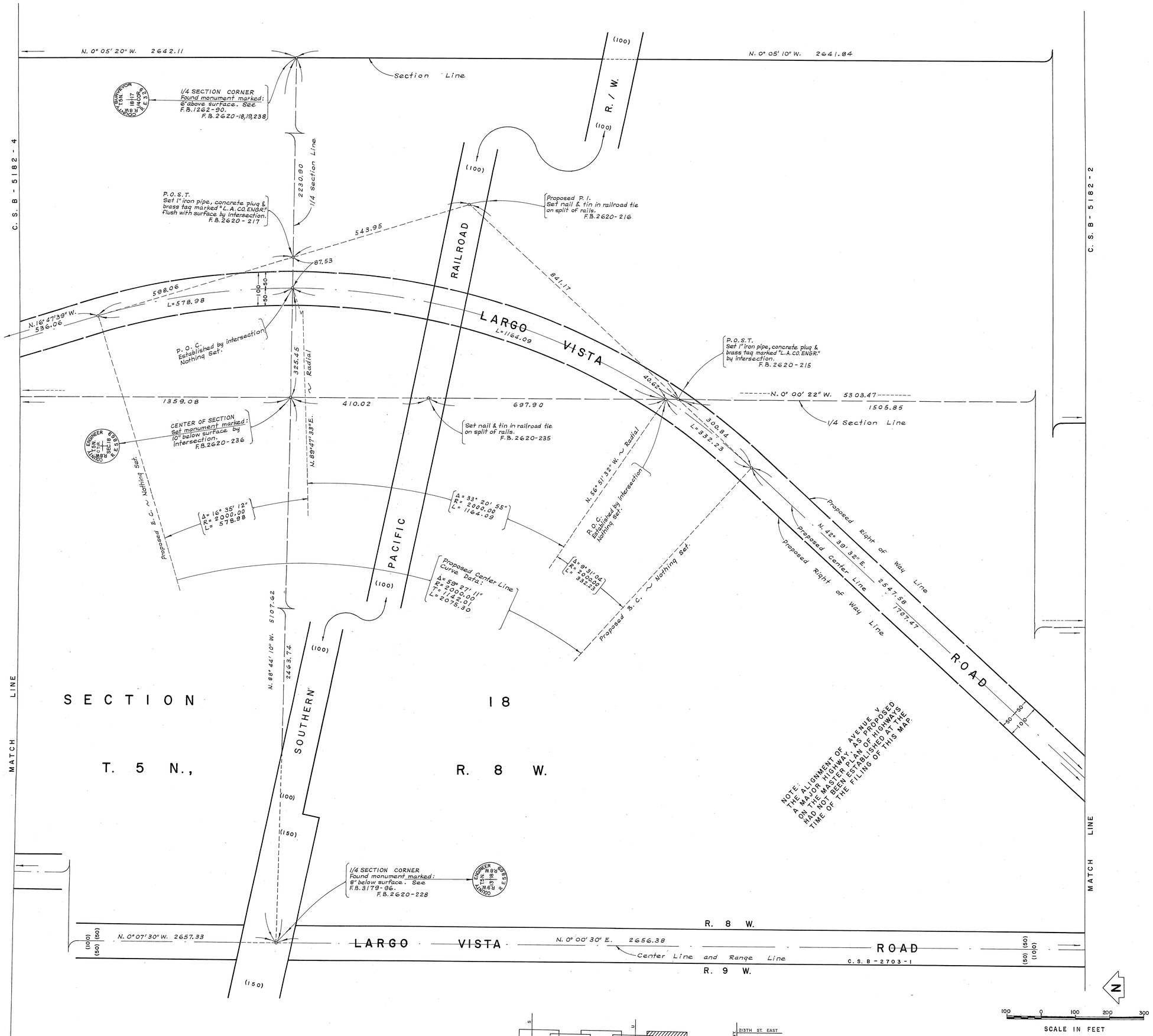

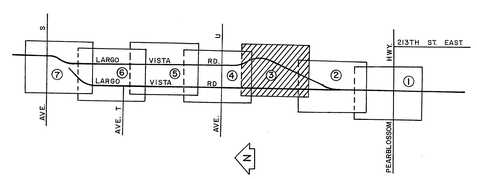

INDEX MAP
NOT TO SCALE

COUNTY OF LOS ANGELES
DEPARTMENT OF COUNTY ENGINEER
HARVEY T. BRANDT—COUNTY ENGINEER
PREPARED BY
SURVEY DIVISION
GEORGE J. FRANCESCHINI—DIVISION ENGINEER
SURVEYED BY J. C. PIERCE
CHECKED BY W. A. EDMONDSON
DRAWN BY R.R. SHEAN, B.H. TABATA

ALIGNMENT MAP OF
LARGO VISTA ROAD
FROM
PEARBLOSSOM HWY.
TO
AVENUE S

BASIS OF BEARINGS
THE NORTH LINE OF SECTION 18, T.5N., R.18W. (N.88°34'05"W.) AS SHOWN ON C.S.B-2703-1,2.

COUNTY SURVEYOR'S MAP NO.
B-5182
SHEET 3 OF 7 SHEETS
FILED: January 21, 1973
W. J. Mitchell
DEPUTY
SURVEYED
OCT. 1970 - NOV. 1970
REFERENCE
F.B. 2620 -207 - 242
JOB NUMBER 0075.86
INDEX MAP NO. 67

REVISION		
NO.	BY	DATE

C.2.B-2185-3

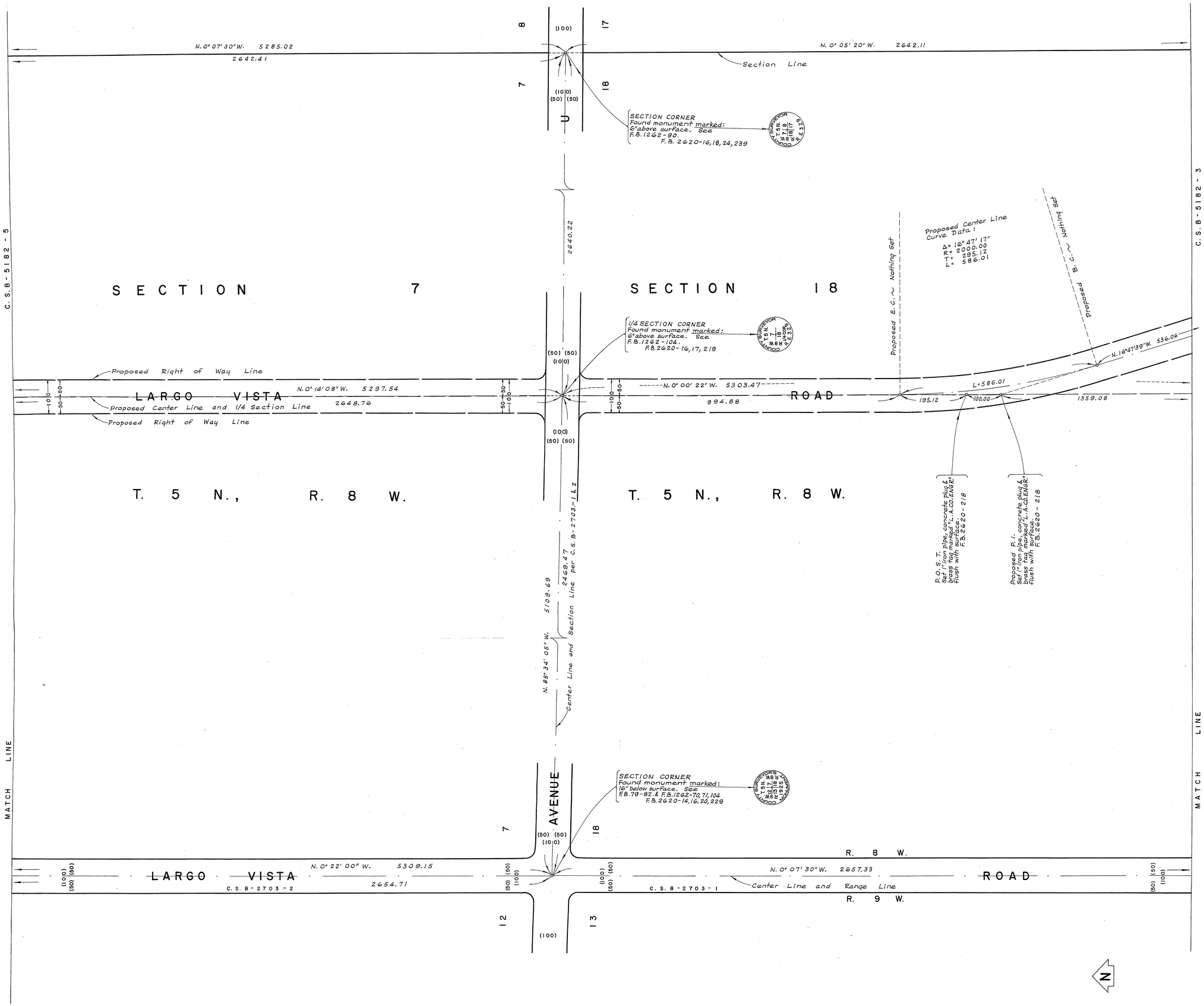

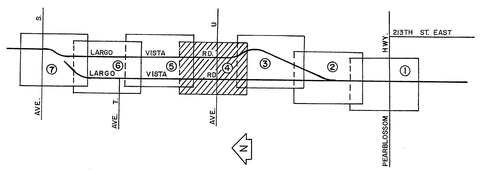

INDEX MAP
NOT TO SCALE

COUNTY OF LOS ANGELES
DEPARTMENT OF COUNTY ENGINEER
HARVEY T. BRANDT—COUNTY ENGINEER
PREPARED BY
SURVEY DIVISION
GEORGE J. FRANCESCHINI—DIVISION ENGINEER
SURVEYED BY J. C. PIERCE
CHECKED BY W. A. EDMONDSON
DRAWN BY R.R. SHEAN, B.H. TABATA

ALIGNMENT MAP OF
LARGO VISTA ROAD
FROM
PEARBLOSSOM HWY.
TO
AVENUE S

BASIS OF BEARINGS
THE NORTH LINE OF SECTION 18, T.5N., R.18 W. (N.88°34'05"W.) AS SHOWN ON C.S.B-2703-1,2.

COUNTY SURVEYOR'S MAP NO.
B-5182
SHEET 4 OF 7 SHEETS
FILED: January 31, 1973
R. J. Autelle
DEPUTY
SURVEYED
OCT. 1970 - NOV. 1970
REFERENCE
F.B. 2620 -207-242
JOB NUMBER 0075.86
INDEX MAP NO. 67

REVISION		
NO.	BY	DATE

C.2.B-2185-4

C.2.B-2185-4

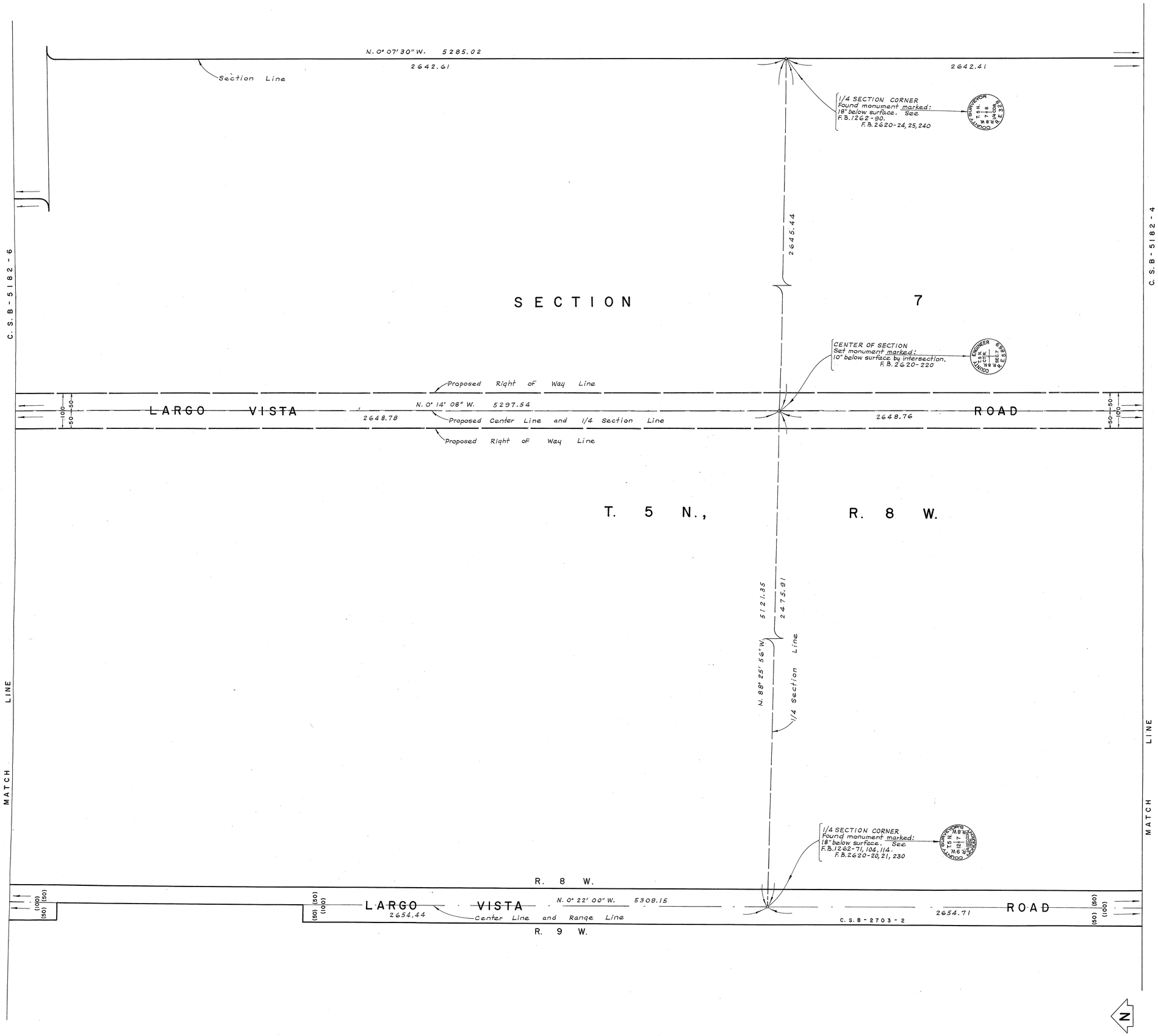

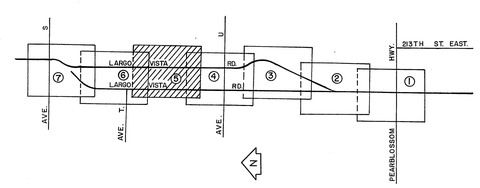

INDEX MAP
NOT TO SCALE

100 0 100 200 300
SCALE IN FEET

COUNTY OF LOS ANGELES
DEPARTMENT OF COUNTY ENGINEER
HARVEY T. BRANDT—COUNTY ENGINEER
PREPARED BY
SURVEY DIVISION
GEORGE J. FRANCESCHINI—DIVISION ENGINEER
SURVEYED BY J. C. PIERCE
CHECKED BY W. A. EDMONDSON
DRAWN BY R.R. SHEAN, B.H. TABATA

ALIGNMENT MAP OF
LARGO VISTA ROAD
FROM
PEARBLOSSOM HWY.
TO
AVENUE S

BASIS OF BEARINGS
THE NORTH LINE OF SECTION 18, T.5N., R.18W.
(N.88°34'05"W.) AS SHOWN ON C.S.B-2703-1,2.

COUNTY SURVEYOR'S MAP NO.
B-5182
SHEET 5 OF 7 SHEETS
FILED: January 31, 1973
R.J. Smith
DEPUTY
SURVEYED
OCT. 1970 - NOV. 1970
REFERENCE
F.B. 2620 - 207 - 242
JOB NUMBER 0075.86
INDEX MAP NO. 67

REVISION		
NO.	BY	DATE

C.S.B-2182-2

C.S.B-2182-2

C.2.B-2185-6

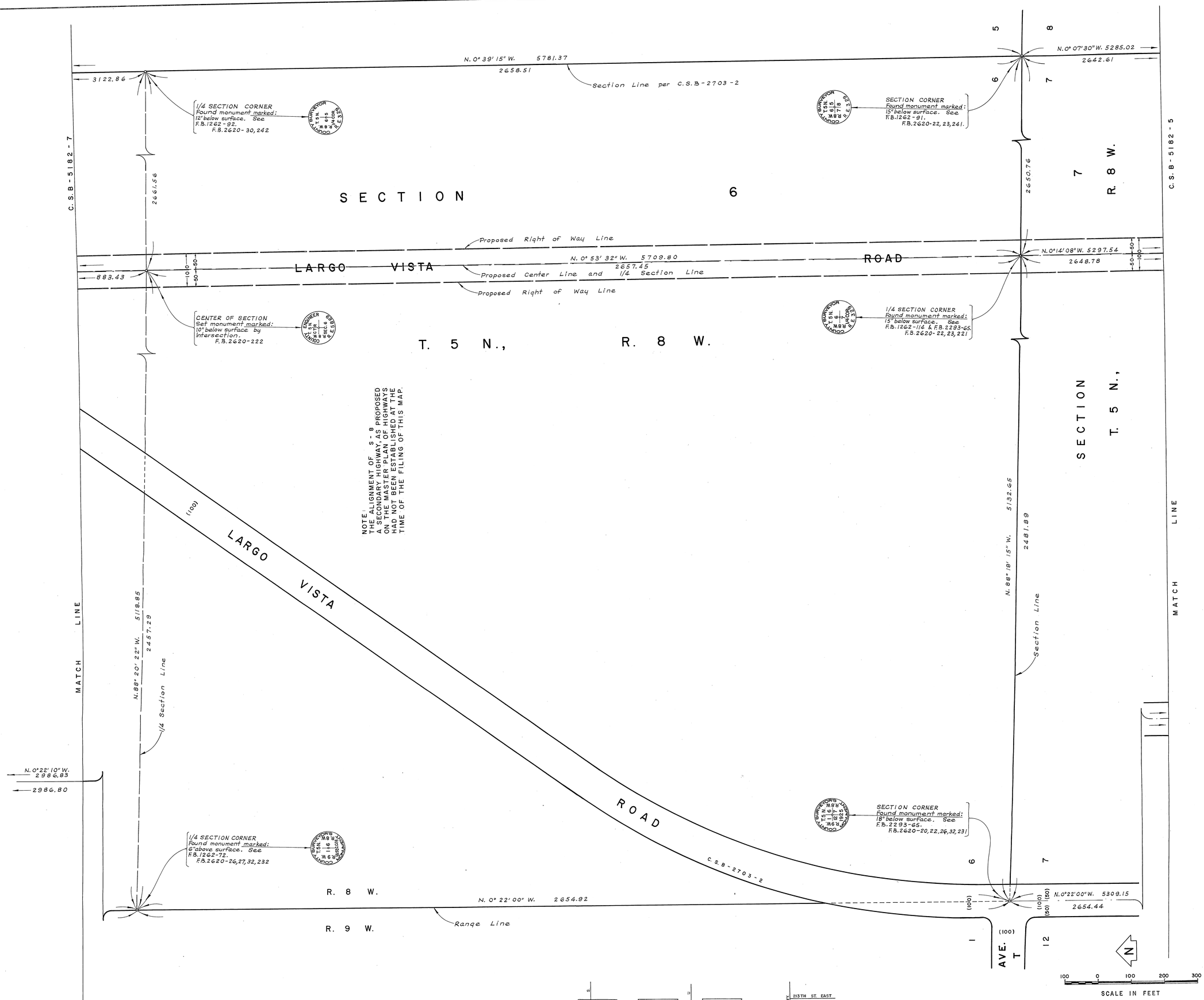

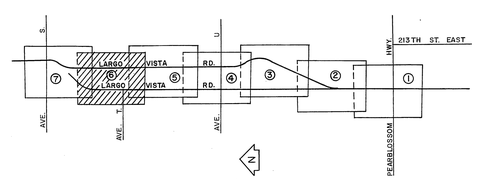

INDEX MAP
NOT TO SCALE

COUNTY OF LOS ANGELES
DEPARTMENT OF COUNTY ENGINEER
HARVEY T. BRANDT—COUNTY ENGINEER
PREPARED BY SURVEY DIVISION
GEORGE J. FRANCESCHINI—DIVISION ENGINEER
SURVEYED BY J. C. PIERCE
CHECKED BY W. A. EDMONDSON
DRAWN BY R. R. SHEAN, B. H. TABATA

ALIGNMENT MAP OF
LARGO VISTA ROAD
FROM
PEARBLOSSOM HWY.
TO
AVENUE S

BASIS OF BEARINGS
THE NORTH LINE OF SECTION 18, T.5N., R.18W. (N.88° 34' 05" W.) AS SHOWN ON C.S.B-2703-1,2.

COUNTY SURVEYOR'S MAP NO.
B-5182
SHEET 6 OF 7 SHEETS
FILED: January 31, 1973
B. J. Mitchell
DEPUTY
SURVEYED
OCT. 1970 - NOV. 1970
REFERENCE
F. B. 2620 - 207 - 242
JOB NUMBER 0075.86
INDEX MAP NO. 67

REVISION		
NO.	BY	DATE

C.2.B-2185-6

C.2.B-2185-1

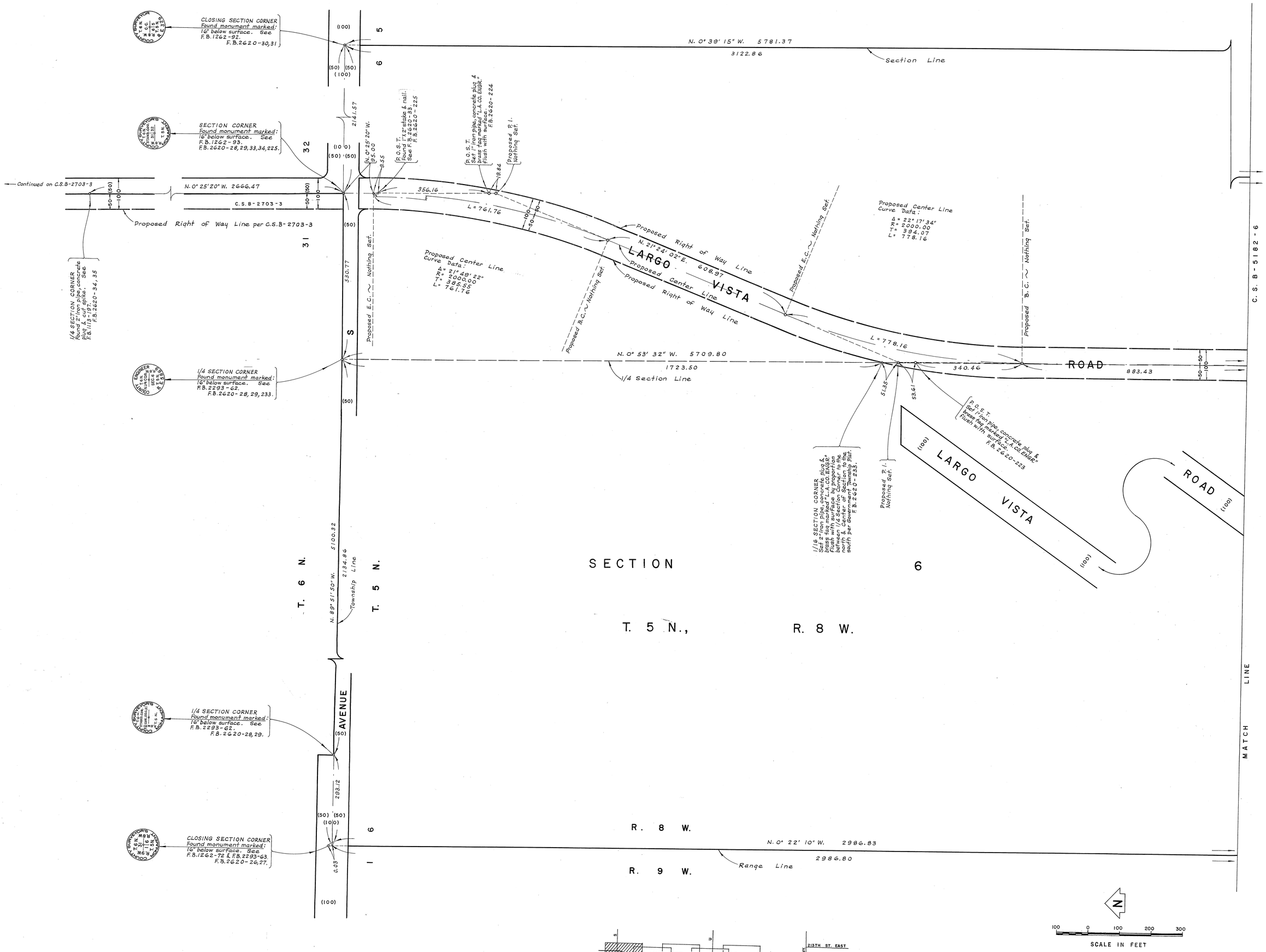

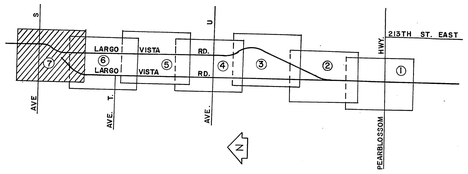

INDEX MAP
NOT TO SCALE

COUNTY OF LOS ANGELES
DEPARTMENT OF COUNTY ENGINEER
HARVEY T. BRANDT—COUNTY ENGINEER

PREPARED BY
SURVEY DIVISION
GEORGE J. FRANCESCHINI—DIVISION ENGINEER

SURVEYED BY J. C. PIERCE
CHECKED BY W. A. EDMONDSON
DRAWN BY R.R.SHEAN, B.H.TABATA

ALIGNMENT MAP OF
LARGO VISTA ROAD
FROM
PEARBLOSSOM HWY.
TO
AVENUE S

BASIS OF BEARINGS
THE NORTH LINE OF SECTION 18, T.5N., R.18W. (N.88° 34' 05" W.) AS SHOWN ON C.S.B-2703-1,2.

COUNTY SURVEYOR'S MAP NO.
B-5182
SHEET 7 OF 7 SHEETS
FILED: January 21, 1972
R. H. Metcalf
DEPUTY
SURVEYED
OCT. 1970 - NOV. 1970
REFERENCE
F.B.2620 -207 - 242
JOB NUMBER 0075.86
INDEX MAP NO. 67

REVISION		
NO.	BY	DATE

C.2.B-2185-1