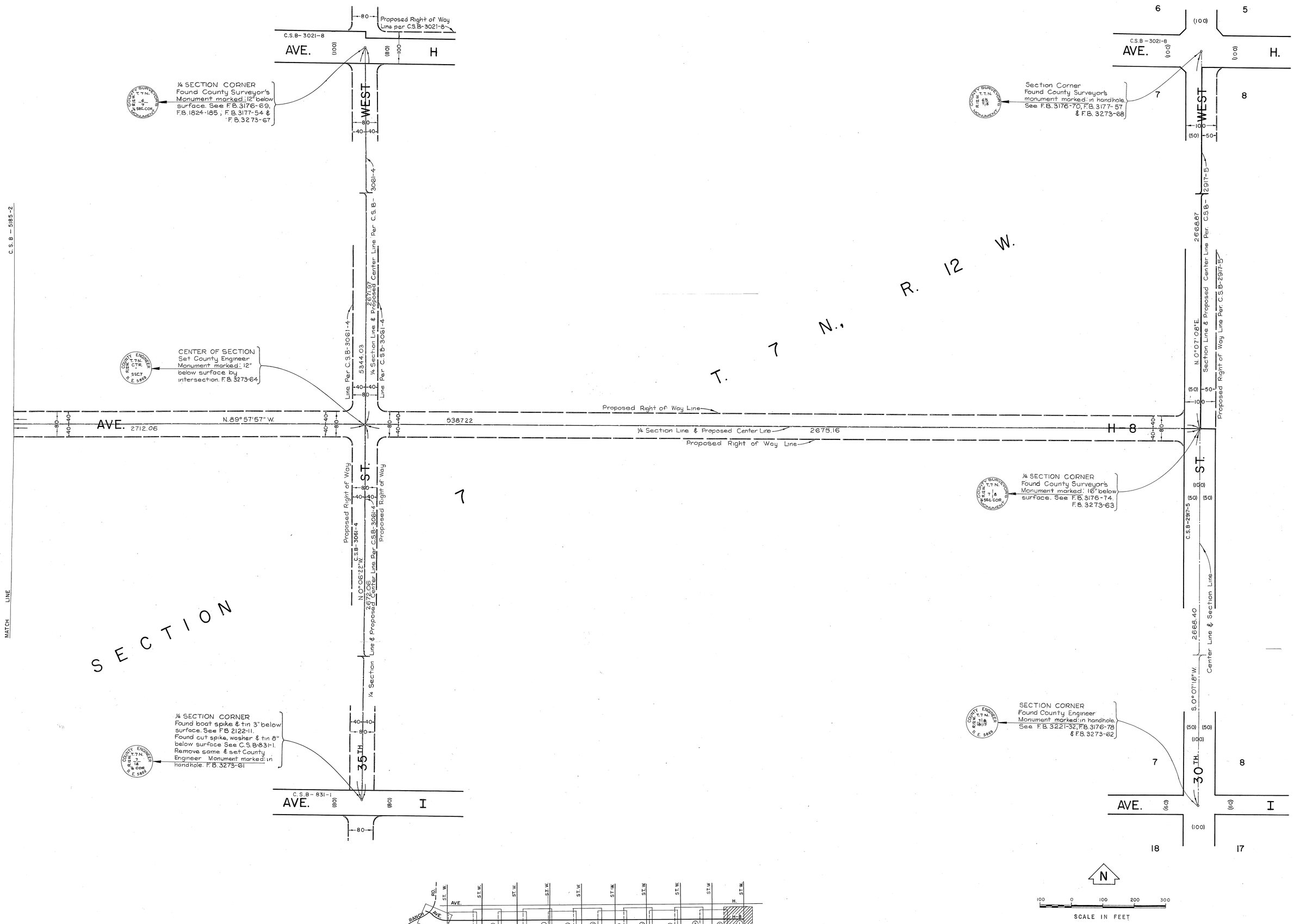

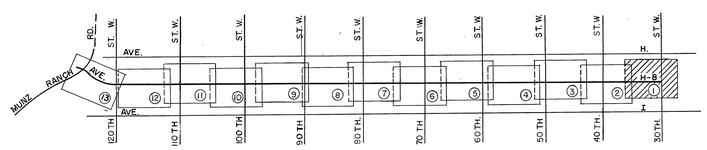

INDEX MAP
NOT TO SCALE

SCALE IN FEET

COUNTY OF LOS ANGELES
DEPARTMENT OF COUNTY ENGINEER
HARVEY T. BRANDT—COUNTY ENGINEER
PREPARED BY
SURVEY DIVISION
GEORGE J. FRANCESCHINI—DIVISION ENGINEER
SURVEYED BY J. S. COATES
CHECKED BY R. G. HILARIO
DRAWN BY M. HAMASU, C. MOTEN

ALIGNMENT MAP OF

AVENUE H-8

FROM

30TH. ST. W. TO MUNZ RANCH RD.

BASIS OF BEARINGS
THE S'LY LINE OF THE W'LY 1/2 OF SECTION 3 T. 7 N. R. 13 W. (N. 89° 39' 13" E.) AS SHOWN ON C.S.B. 3021-10

COUNTY SURVEYOR'S MAP NO.
B-5185
SHEET 1 OF 13 SHEETS
FILED: June 28, 1974
R. J. Mitchell
DEPUTY
SURVEYED
DECEMBER 1968
REFERENCE
F.B. 3217
JOB NUMBER 0097.42
INDEX MAP NO. 71 & 72

REVISION		
NO.	BY	DATE

C.S.B-2181-1

C.S.B-2182-1

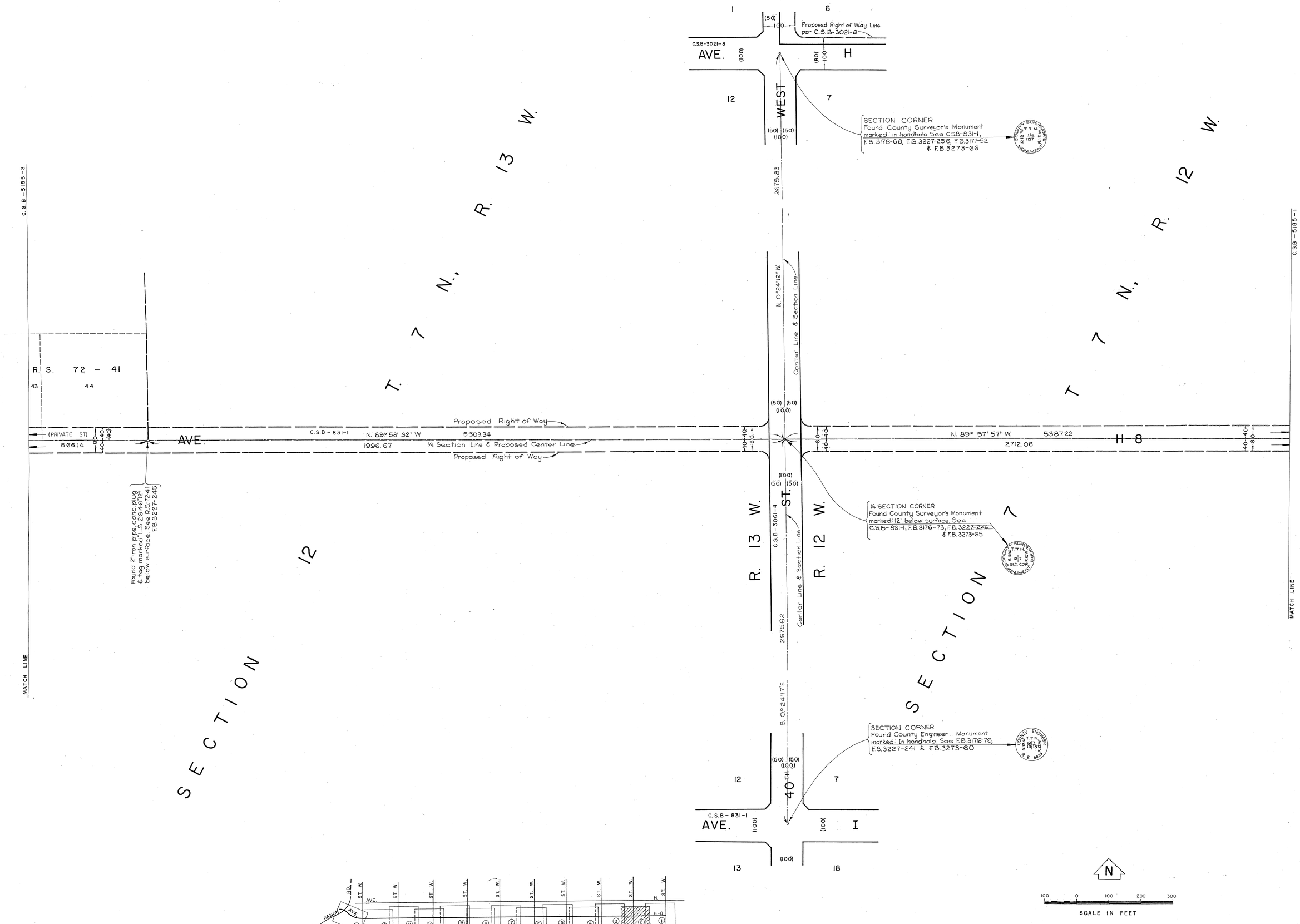

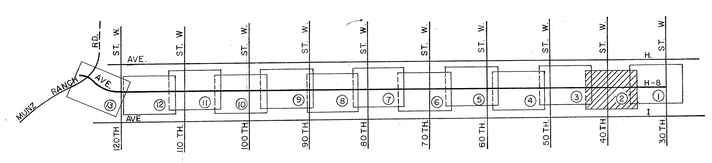

N

INDEX MAP
NOT TO SCALE

COUNTY OF LOS ANGELES
DEPARTMENT OF COUNTY ENGINEER
HARVEY T. BRANDT—COUNTY ENGINEER

PREPARED BY
SURVEY DIVISION
GEORGE J. FRANCESCHINI—DIVISION ENGINEER

SURVEYED BY J. S. COATES
CHECKED BY R. G. HILARIO
DRAWN BY M. HAMASU, C. MOTEN

ALIGNMENT MAP OF

AVENUE H-8

FROM

30TH. ST. W. TO MUNZ RANCH RD.

BASIS OF BEARINGS
THE S'LY LINE OF THE W'LY 1/2 OF SECTION 3 T. 7 N. R. 13 W. (N. 89° 39' 13" E.) AS SHOWN ON C.S.B. 3021-10

COUNTY SURVEYOR'S MAP NO.
B-5185
SHEET 2 OF 13 SHEETS
FILED: June 28, 1974
R. J. Mitchell
DEPUTY
SURVEYED
DECEMBER 1968
REFERENCE
F.B. 3217
JOB NUMBER 0097.42
INDEX MAP NO. 71 & 72

REVISION		
NO.	BY	DATE

C.S.B-5185-2

C.S.B-5185-3

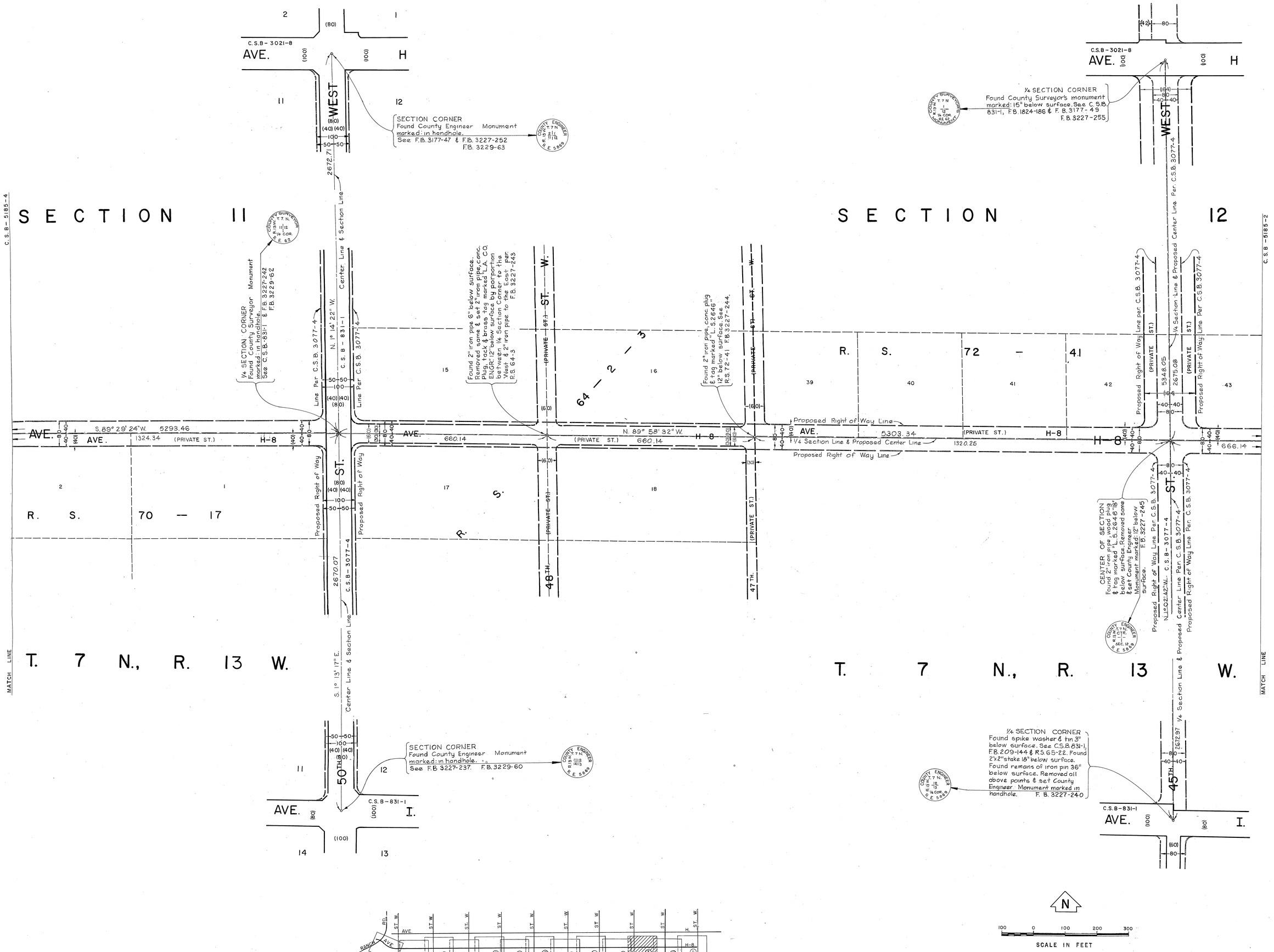

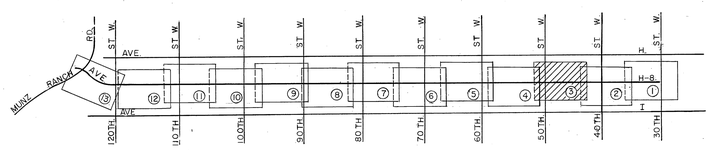

COUNTY OF LOS ANGELES
DEPARTMENT OF COUNTY ENGINEER
HARVEY T. BRANDT—COUNTY ENGINEER

PREPARED BY
SURVEY DIVISION
GEORGE J. FRANCESCHINI—DIVISION ENGINEER

SURVEYED BY J. S. COATES
CHECKED BY R. G. HILARIO
DRAWN BY M. HAMASU, C. MOTEN

ALIGNMENT MAP OF

AVENUE H-8

FROM

30TH. ST. W. TO MUNZ RANCH RD.

BASIS OF BEARINGS
THE S'LY LINE OF THE W'LY 1/2 OF SECTION 3 T. 7 N. R. 13 W. (N. 89° 39' 13" E.) AS SHOWN ON C.S.B. 3021-10

COUNTY SURVEYOR'S MAP NO.
B-5185
SHEET 3 OF 13 SHEETS

FILED: June 28, 1974
R. J. Mitchell
DEPUTY

SURVEYED
DECEMBER 1968

REFERENCE
F.B. 3217

JOB NUMBER 0097.42
INDEX MAP NO. 71 & 72

REVISION		
NO.	BY	DATE

C.2.B-2182-3

C.S.B. 3021-9

AVE. (100) (100) H.

1/4 SECTION CORNER
Found County Surveyor's
Monument marked: in handhole.
See C.S.B. 831-1, F.B. 1824-187
& F.B. 3177-44. F.B. 3229-54.

COUNTY SURVEYOR R.13 W. T.7 N. 1/4 SEC. COR. MONUMENT

C.S.B. - 5185 - 5

C.S.B. - 5185 - 3

1/4 Section Line

2665.10

5334.33

COUNTY ENGINEER R.13 W. T.7 N. CTR. SEC. 11 R.E. 5869

CENTER OF SECTION
Found 2" iron pipe, conc. plug
nail & tag 12" below surface.
See R.S. 65-43, R.S. 70-17 &
F.B. 2122-32. Replaced same
with County Engineer Monument
marked: 12" below surface F.B. 3229-65.

Found 2" iron pipe with wood
plug & tag 6" below surface.
See R.S. 65-43. F.B. 3229-67

Found 2" iron pipe, conc. plug
& tag marked "L.S. 2646"
9" below surface. See
R.S. 70-17. F.B. 3229-68

TR. NO. 2975

M.B. 29 — 38

LOT 3

SECTION 11

Proposed Right of Way Line

S. 89° 29' 24" W. 5293.46 C.S.B. - 831-1

AVE. 1272.27 AVE. (PRIVATE ST.) 1/4 Section Line & Proposed Center Line 1322.27 H-8 AVE. (PRIVATE ST.) 1324.58 H-8 1324.34 H-8

Proposed Right of Way Line

30' 40' 40' 8.0'

27 26 15 14 4 3 2

R. S. 65 — 43 R. S. 70 — 17

ST. W. (60) (PRIVATE ST.) 57TH 55TH N. 1° 33' 11" W. (PRIVATE ST.) 52ND

T. 7 N., R. 13 W.

2669.23

1/4 SECTION CORNER
Found cut spike, washer & tin.
See F.B. 2122-17, F.B. 1570-12
& F.B. 2208-78. F.B. 3229-56

AVE. (100) (100) I

MATCH LINE

MATCH LINE

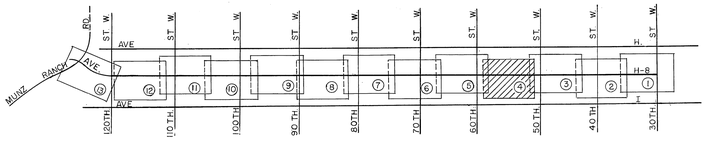

INDEX MAP
NOT TO SCALE

N

100 0 100 200 300
SCALE IN FEET

COUNTY OF LOS ANGELES
DEPARTMENT OF
COUNTY ENGINEER
HARVEY T. BRANDT—COUNTY ENGINEER
PREPARED BY
SURVEY DIVISION
GEORGE J. FRANCESCHINI—DIVISION ENGINEER
SURVEYED BY J. S. COATES
CHECKED BY R. G. HILARIO
DRAWN BY M. HAMASU, C. MOTEN

ALIGNMENT MAP OF

AVENUE H-8

FROM

30TH ST. W. TO MUNZ RANCH RD.

BASIS OF BEARINGS
THE S'LY LINE OF THE W'LY 1/2 OF SECTION 3 T. 7 N.
R. 13 W. (N. 89° 39' 13" E.) AS SHOWN ON C.S.B 3021-10

COUNTY SURVEYOR'S MAP NO.
B-5185
SHEET 4 OF 13 SHEETS
FILED: June 28 19 74
R. J. Mitchell
DEPUTY
SURVEYED
DECEMBER 1968
REFERENCE
F.B. 3217
JOB NUMBER 0097.42
INDEX MAP NO. 71 & 72

REVISION		
NO.	BY	DATE

C.S.B. - 5185 - 4

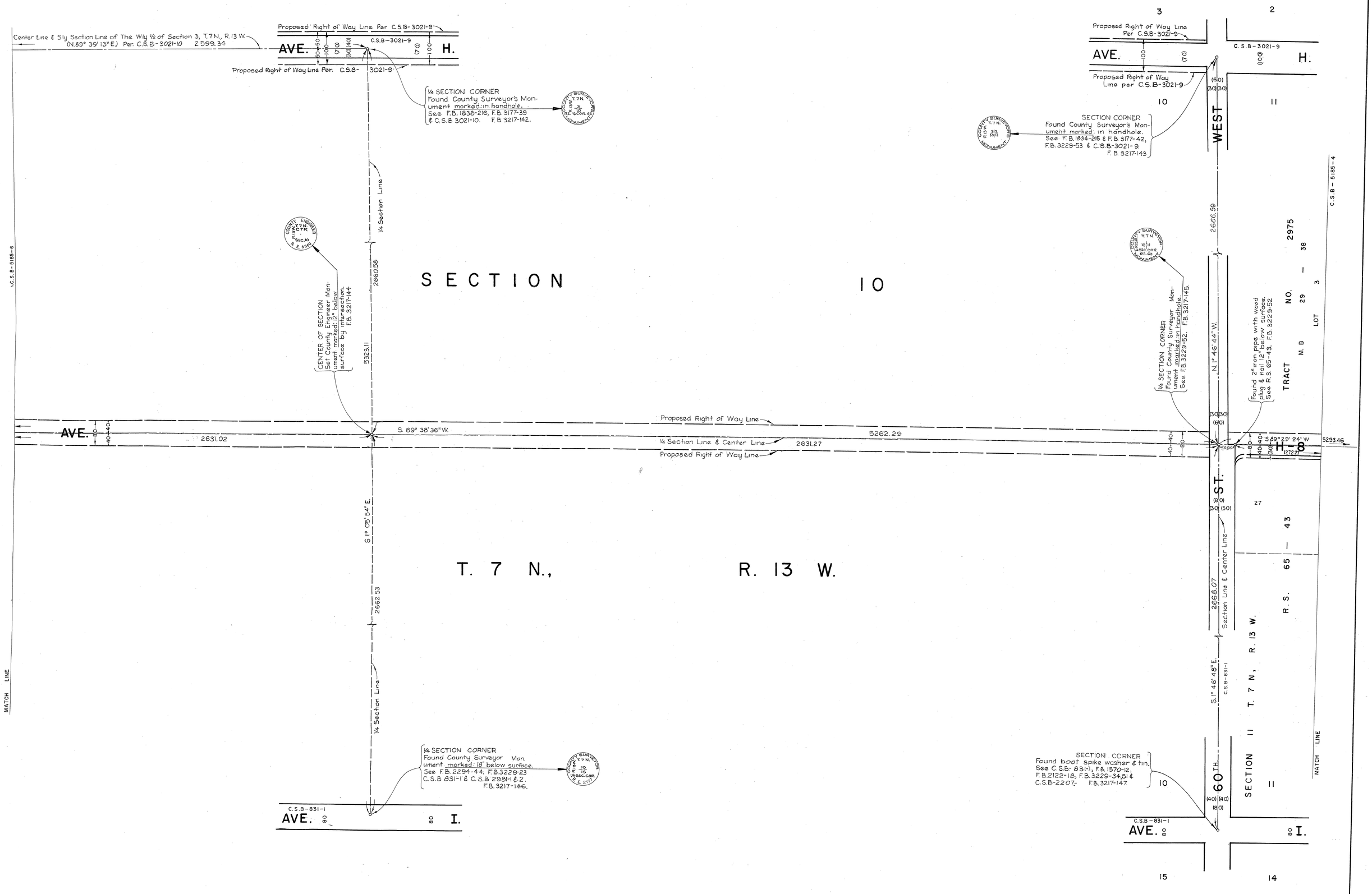

COUNTY OF LOS ANGELES
DEPARTMENT OF COUNTY ENGINEER
HARVEY T. BRANDT—COUNTY ENGINEER
PREPARED BY SURVEY DIVISION
GEORGE J. FRANCESCHINI—DIVISION ENGINEER
SURVEYED BY J. S. COATES
CHECKED BY R. G. HILARIO
DRAWN BY M. HAMASU, C. MOTEN

ALIGNMENT MAP OF

AVENUE H-8

FROM

30TH ST. W. TO MUNZ RANCH RD.

BASIS OF BEARINGS
THE S'LY LINE OF THE W'LY 1/2 OF SECTION 3 T. 7 N. R. 13 W. (N. 89° 39' 13" E.) AS SHOWN ON C.S.B 3021-10

COUNTY SURVEYOR'S MAP NO.
B-5185
SHEET 5 OF 13 SHEETS
FILED: June 28 1974
R. J. Mitchell
DEPUTY
SURVEYED DECEMBER 1968
REFERENCE F.B. 3217
JOB NUMBER 0097.42
INDEX MAP NO. 71 8 72

REVISION		
NO.	BY	DATE

C.S.B-2181-2

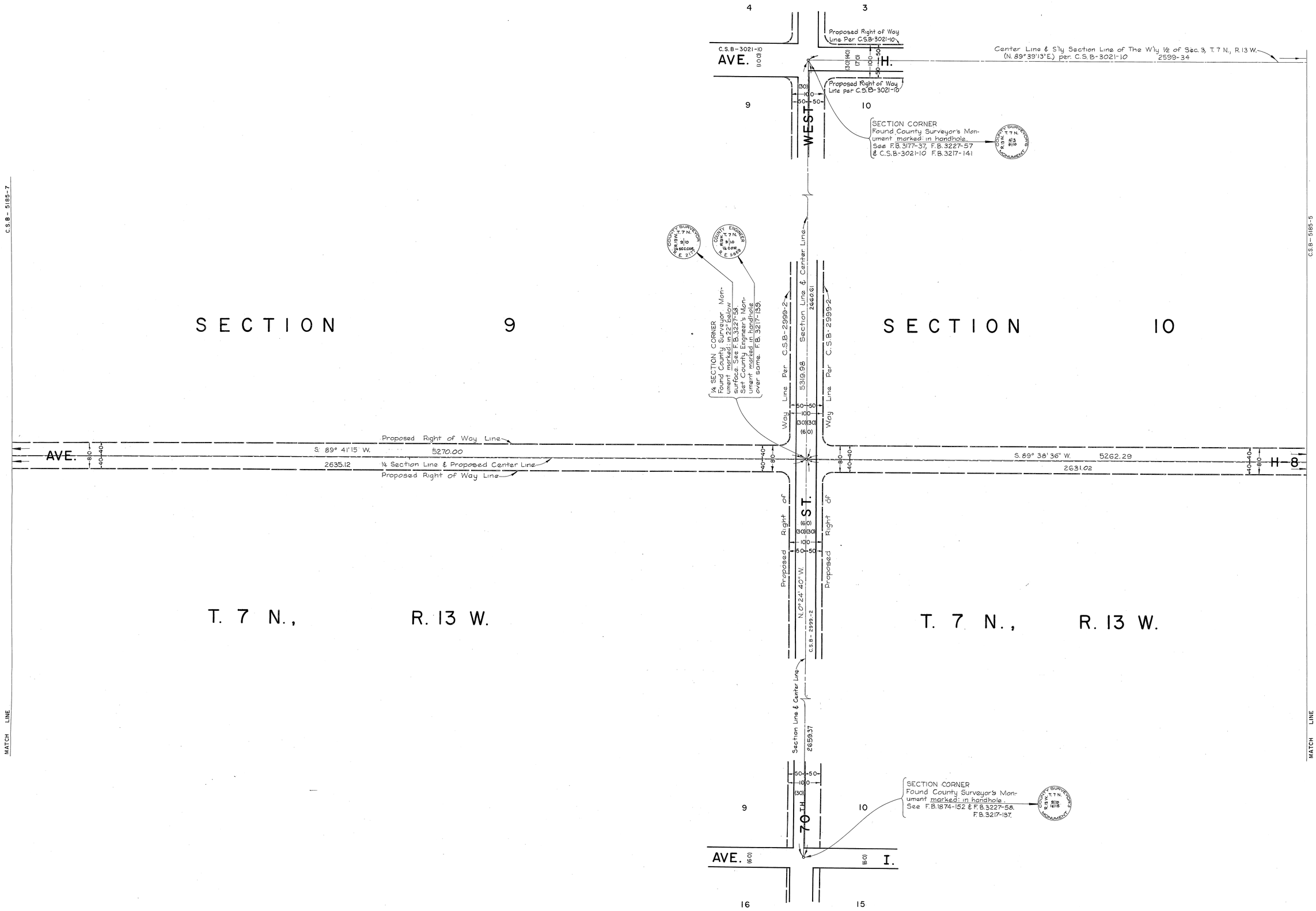

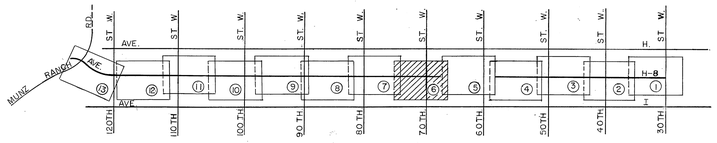

INDEX MAP
NOT TO SCALE

N

100 0 100 200 300
SCALE IN FEET

COUNTY OF LOS ANGELES **DEPARTMENT OF COUNTY ENGINEER** HARVEY T. BRANDT—COUNTY ENGINEER PREPARED BY SURVEY DIVISION GEORGE J. FRANCESCHINI—DIVISION ENGINEER SURVEYED BY J. S. COATES CHECKED BY R. G. HILARIO DRAWN BY M. HAMASU, C. MOTEN	ALIGNMENT MAP OF **AVENUE H-8** FROM **30TH ST. W. TO MUNZ RANCH RD.** BASIS OF BEARINGS THE S'LY LINE OF THE W'LY 1/2 OF SECTION 3 T. 7 N. R. 13 W. (N. 89° 39' 13" E.) AS SHOWN ON C.S.B 3021-10	COUNTY SURVEYOR'S MAP NO. **B-5185** SHEET 6 OF 13 SHEETS FILED: June 28, 1971 R. J. Mitchell DEPUTY SURVEYED DECEMBER 1968 REFERENCE F.B. 3217 JOB NUMBER 0097.42 INDEX MAP NO. 71 & 72	REVISION NO. BY DATE

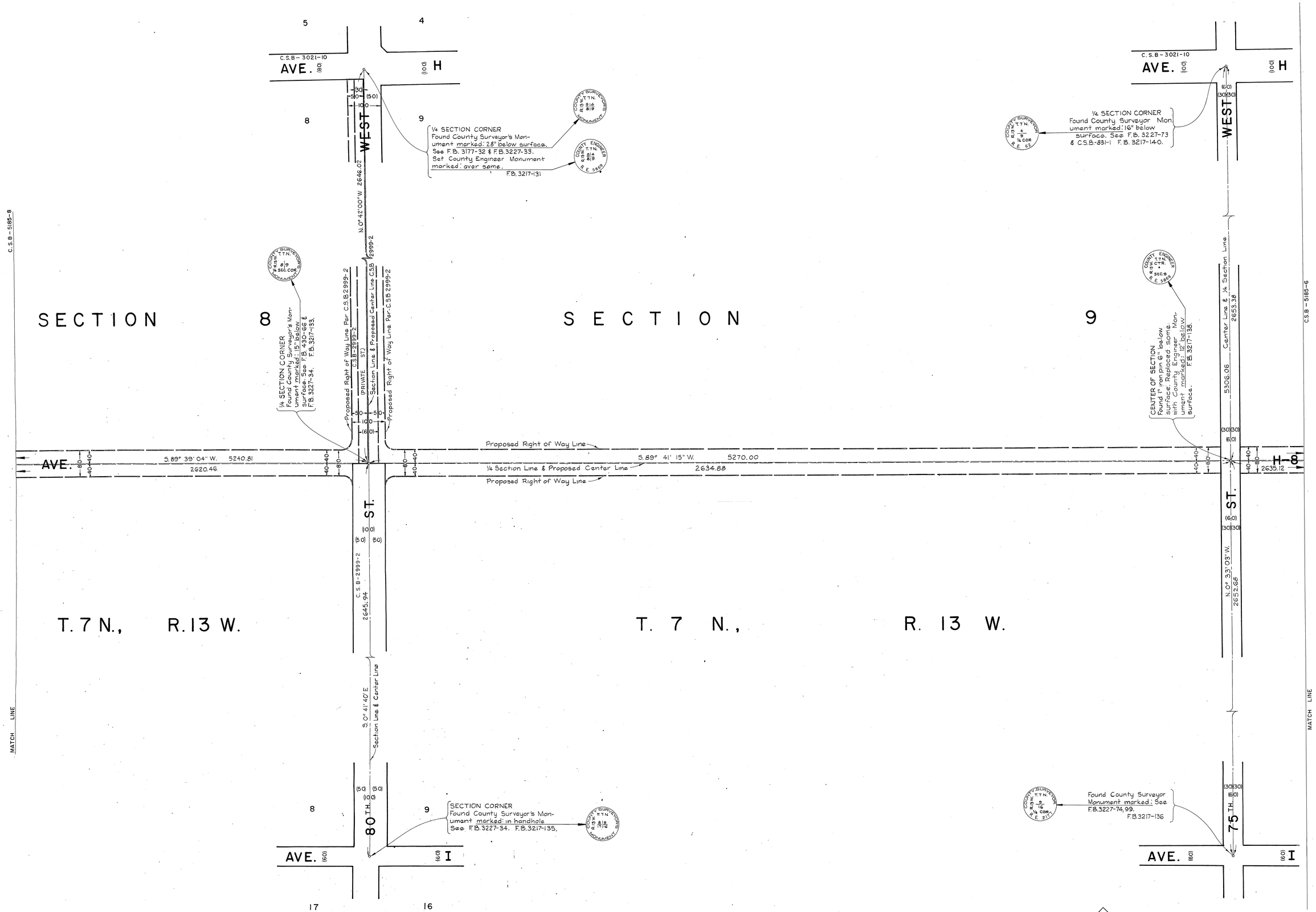

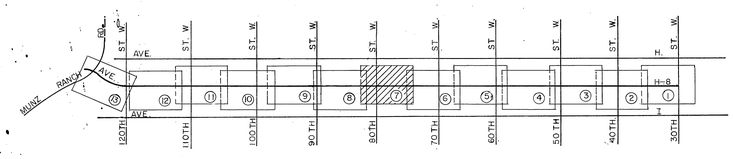

INDEX MAP
NOT TO SCALE

COUNTY OF LOS ANGELES
DEPARTMENT OF COUNTY ENGINEER
HARVEY T. BRANDT—COUNTY ENGINEER

PREPARED BY
SURVEY DIVISION
GEORGE J. FRANCESCHINI—DIVISION ENGINEER

SURVEYED BY J.S. COATES
CHECKED BY R.G. HILARIO
DRAWN BY M. HAMASU, C. MOTEN

ALIGNMENT MAP OF

AVENUE H-8

FROM

30TH ST. W. TO MUNZ RANCH RD.

BASIS OF BEARINGS
THE S'LY LINE OF THE W'LY 1/2 OF SECTION 3 T. 7 N. R. 13 W. (N. 89° 39' 13" E.) AS SHOWN ON C.S.B 3021-10

COUNTY SURVEYOR'S MAP NO.
B-5185
SHEET 7 OF 13 SHEETS

FILED: June 28, 1974
R. J. Smichele
DEPUTY

SURVEYED
DECEMBER 1968

REFERENCE
F.B. 3217

JOB NUMBER 0097.42
INDEX MAP NO. 71 & 72

REVISION		
NO.	BY	DATE

C.S.B-2812-1

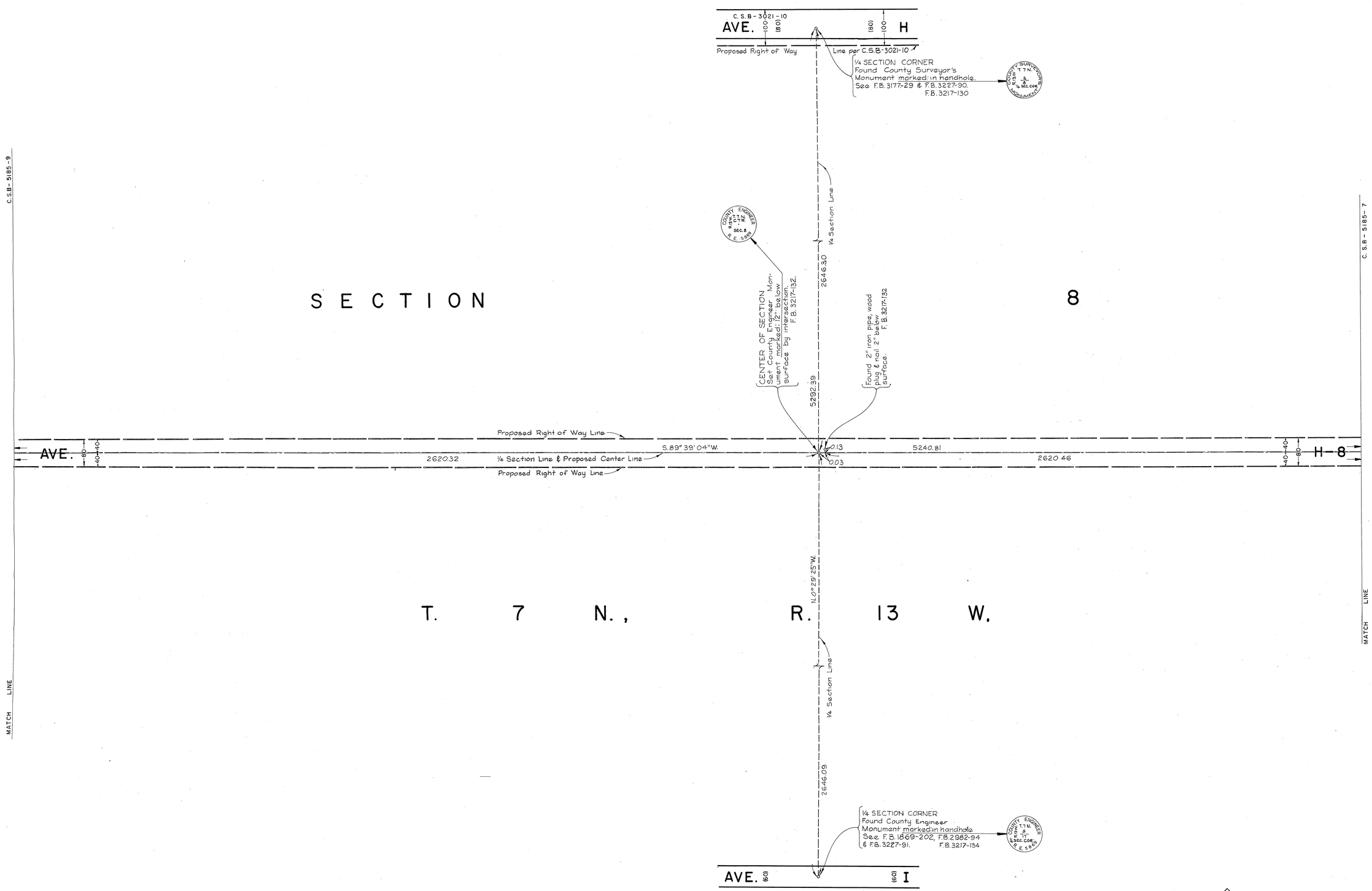

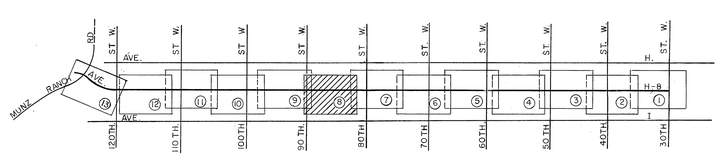

INDEX MAP
NOT TO SCALE

N

100 0 100 200 300
SCALE IN FEET

COUNTY OF LOS ANGELES **DEPARTMENT OF COUNTY ENGINEER** HARVEY T. BRANDT—COUNTY ENGINEER PREPARED BY SURVEY DIVISION GEORGE J. FRANCESCHINI—DIVISION ENGINEER SURVEYED BY J. S. COATES CHECKED BY R.G. HILARIO DRAWN BY M. HAMASU, C. MOTEN	ALIGNMENT MAP OF **AVENUE H-8** FROM **30TH ST. W. TO MUNZ RANCH RD.** BASIS OF BEARINGS THE S'LY LINE OF THE W'LY 1/2 OF SECTION 3 T. 7 N. R. 13 W. (N. 89° 39' 13" E.) AS SHOWN ON C.S.B 3021-10	COUNTY SURVEYOR'S MAP NO. **B-5185** SHEET 8 OF 13 SHEETS FILED June 28 1974 B. J. Mitchell DEPUTY SURVEYED DECEMBER 1968 REFERENCE F.B. 3217 JOB NUMBER 0097.42 INDEX MAP NO. 71 & 72	REVISION NO. BY DATE

C.2.B-2182-8

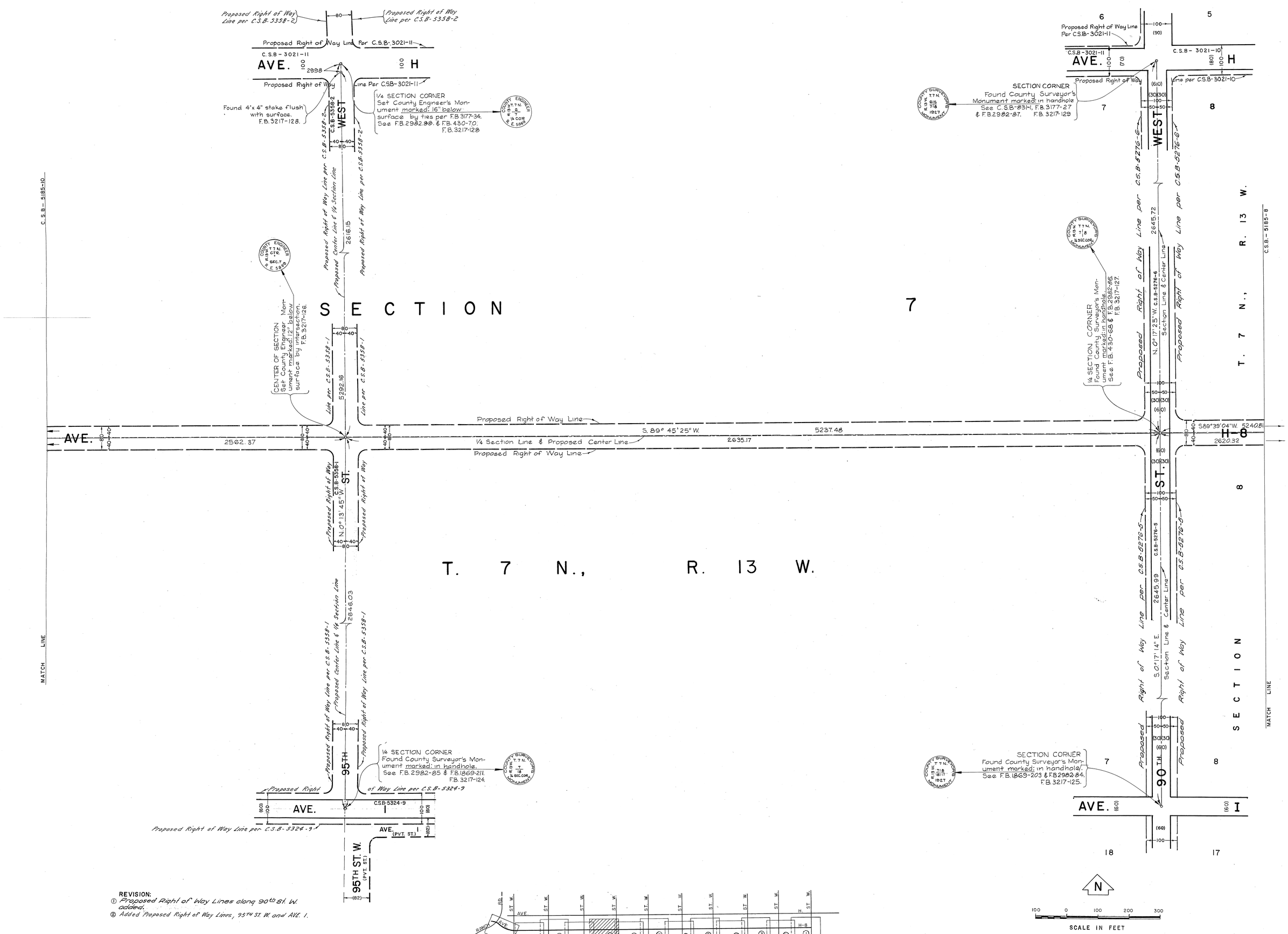

REVISION:
① Proposed Right of Way Lines along 90th St. W. added.
② Added Proposed Right of Way Lines, 95TH ST. W. and AVE. I.

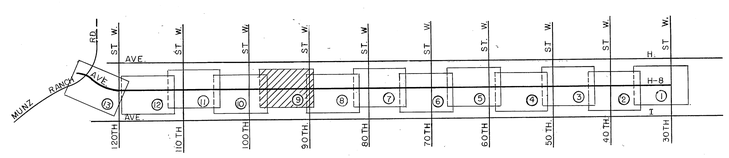

INDEX MAP
NOT TO SCALE

COUNTY OF LOS ANGELES DEPARTMENT OF COUNTY ENGINEER HARVEY T. BRANDT—COUNTY ENGINEER PREPARED BY SURVEY DIVISION GEORGE J. FRANCESCHINI—DIVISION ENGINEER SURVEYED BY J. S. COATES CHECKED BY R. G. HILARIO DRAWN BY M. HAMASU, C. MOTEN	ALIGNMENT MAP OF AVENUE H-8 FROM 30TH ST. W. TO MUNZ RANCH RD. BASIS OF BEARINGS THE S'LY LINE OF THE W'LY 1/2 OF SECTION 3 T. 7 N. R. 13 W. (N. 89° 39' 13" E.) AS SHOWN ON C.S.B 3021-10	COUNTY SURVEYOR'S MAP NO. B-5185 SHEET 9 OF 13 SHEETS FILED: June 28, 1974 R. J. Mills DEPUTY SURVEYED DECEMBER 1968 REFERENCE F.B. 3217 JOB NUMBER 0097.42 INDEX MAP NO. 71.872	REVISION NO. BY DATE ① B.G 10-7-76 ② G.M. 7-20-79

C.S.B.-2182-9

C.S.B-5185-10

C.S.B-5185-11

MATCH LINE

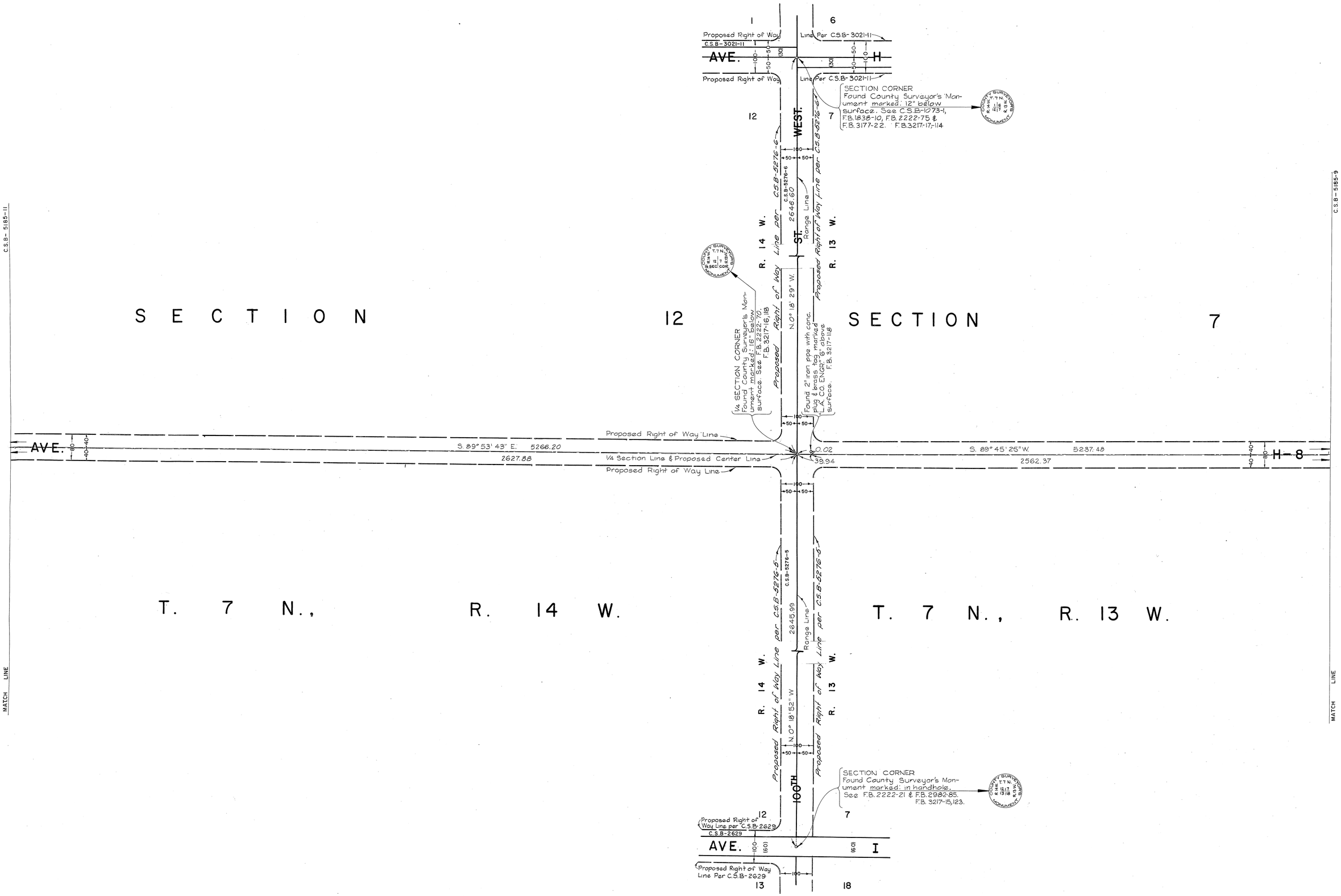

REVISION:
① Proposed Right of Way Lines along 100th St. W. added.

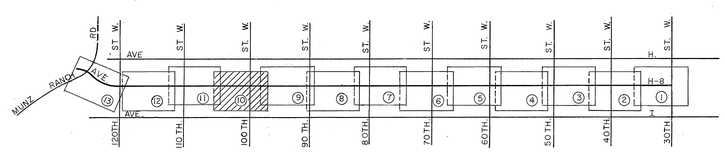

INDEX MAP
NOT TO SCALE

N

100 0 100 200 300

SCALE IN FEET

COUNTY OF LOS ANGELES DEPARTMENT OF COUNTY ENGINEER HARVEY T. BRANDT—COUNTY ENGINEER PREPARED BY SURVEY DIVISION GEORGE J. FRANCESCHINI—DIVISION ENGINEER SURVEYED BY J. S. COATES CHECKED BY R. G. HILARIO DRAWN BY M. HAMASU, C. MOTEN	ALIGNMENT MAP OF AVENUE H-8 FROM 30TH. ST. W. TO MUNZ RANCH RD. BASIS OF BEARINGS THE S'LY LINE OF THE W'LY 1/2 OF SECTION 3, T. 7 N. R. 13 W. (N. 89° 39' 13" E.) AS SHOWN ON C.S.B 3021-10	COUNTY SURVEYOR'S MAP NO. B-5185 SHEET 10 OF 13 SHEETS FILED: June 28 1974 R. J. Mitchell DEPUTY SURVEYED DECEMBER 1968 REFERENCE F.B. 3217 JOB NUMBER 0097.42 INDEX MAP NO. 71 & 72	REVISION NO. ① BY B.G DATE 10-7-76

C.S.B-5185-9

MATCH LINE

C.S.B-5185-10

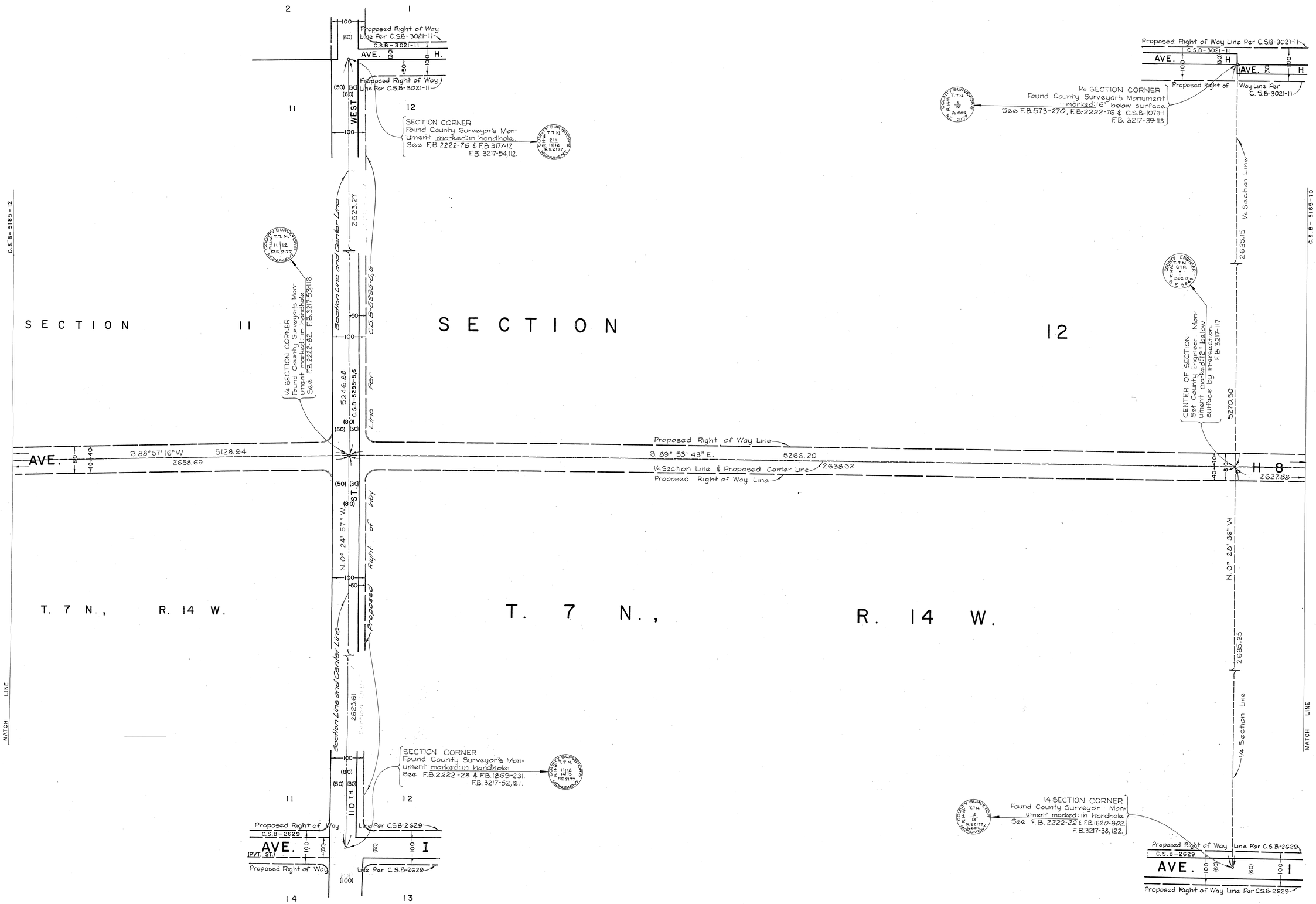

REVISIONS:
① Proposed Right of Way Line along 110th St added

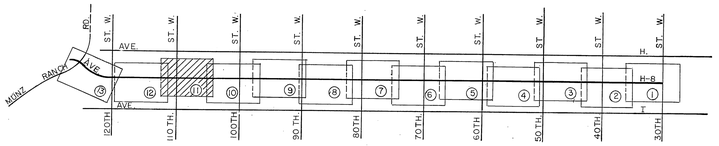

INDEX MAP
NOT TO SCALE

N

100 0 100 200 300
SCALE IN FEET

COUNTY OF LOS ANGELES
DEPARTMENT OF COUNTY ENGINEER
HARVEY T. BRANDT—COUNTY ENGINEER

PREPARED BY
SURVEY DIVISION
GEORGE J. FRANCESCHINI—DIVISION ENGINEER

SURVEYED BY J. S. COATES
CHECKED BY R.G. HILARIO
DRAWN BY M. HAMASU, C.MOTEN

ALIGNMENT MAP OF
AVENUE H-8
FROM
30TH ST. W. TO MUNZ RANCH RD.

BASIS OF BEARINGS
THE S'LY LINE OF THE W'LY 1/2 OF SECTION 3 T. 7 N. R. 13 W. (N. 89° 39' 13" E.) AS SHOWN ON C.S.B 3021-10

COUNTY SURVEYOR'S MAP NO.
B-5185
SHEET 11 OF 13 SHEETS
FILED June 28, 1974
R.J. Mitelli
DEPUTY
SURVEYED DECEMBER 1968
REFERENCE F.B. 3217
JOB NUMBER 0097.42
INDEX MAP NO. 71 & 72

REVISION		
NO.	BY	DATE
1	B.G.	5-9-77

C.2.B-2182-11

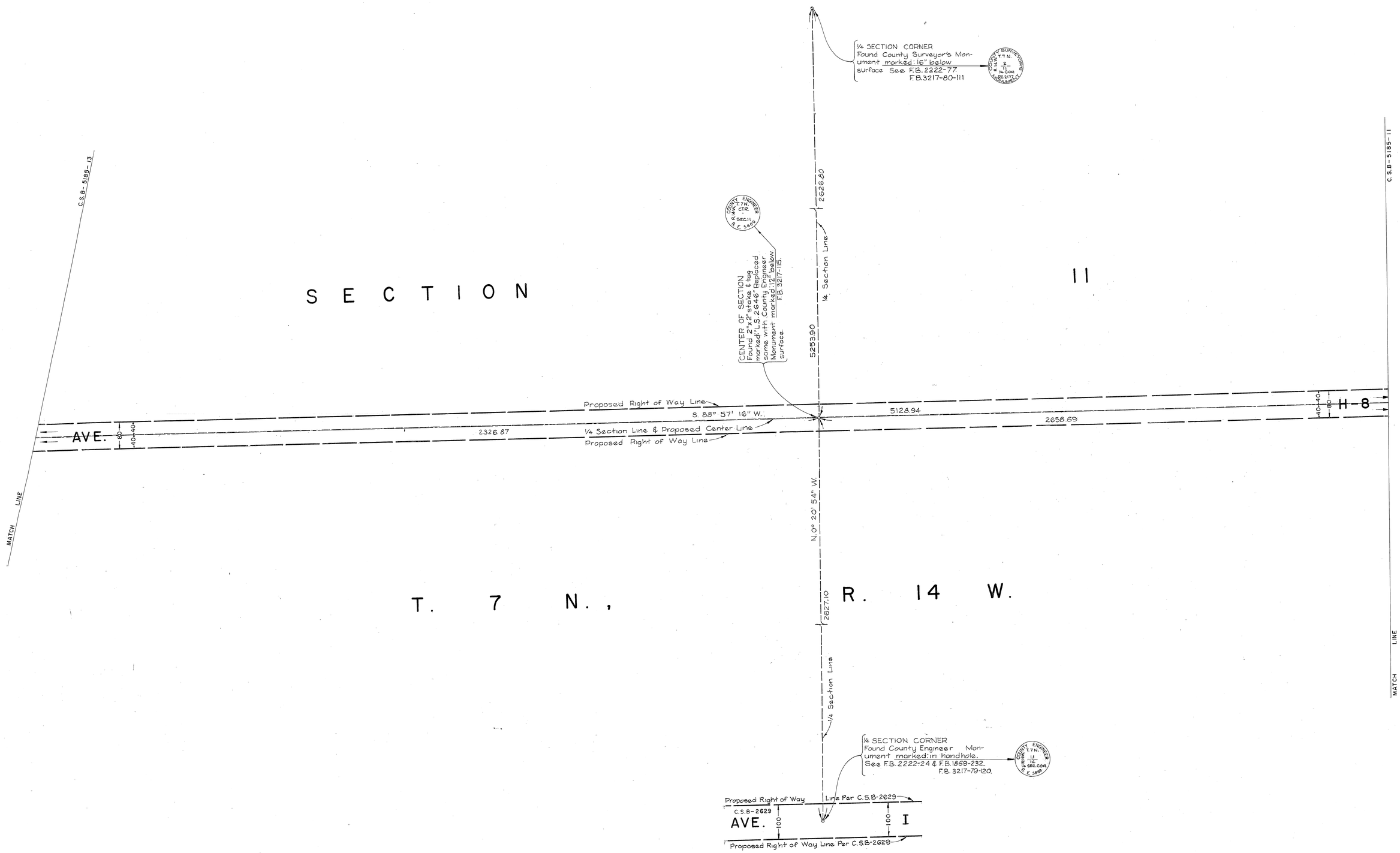

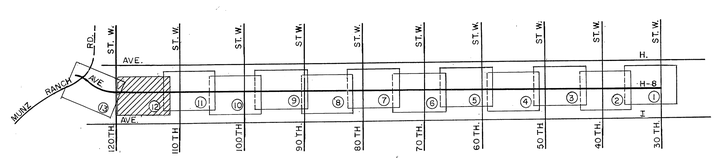

INDEX MAP
NOT TO SCALE

N

100 0 100 200 300

SCALE IN FEET

COUNTY OF LOS ANGELES **DEPARTMENT OF COUNTY ENGINEER** HARVEY T. BRANDT—COUNTY ENGINEER PREPARED BY SURVEY DIVISION GEORGE J. FRANCESCHINI—DIVISION ENGINEER SURVEYED BY J. S. COATES CHECKED BY R. G. HILARIO DRAWN BY M. HAMASU, C. MOTEN	ALIGNMENT MAP OF AVENUE H-8 FROM 30TH. ST. W. TO MUNZ RANCH RD. BASIS OF BEARINGS THE S'LY LINE OF THE W'LY 1/2 OF SECTION 3 T. 7 N. R. 13 W. (N 89° 39' 13" E.) AS SHOWN ON C.S.B. 3021-10	COUNTY SURVEYOR'S MAP NO. B-5185 SHEET 12 OF 13 SHEETS FILED: June 28 1971 R. J. Mitchell DEPUTY SURVEYED DECEMBER 1968 REFERENCE F.B. 3217 JOB NUMBER 0097.42 INDEX MAP NO. 71 & 72	REVISION NO. BY DATE

C.S.B-2812-15

C.S.B-2182-13

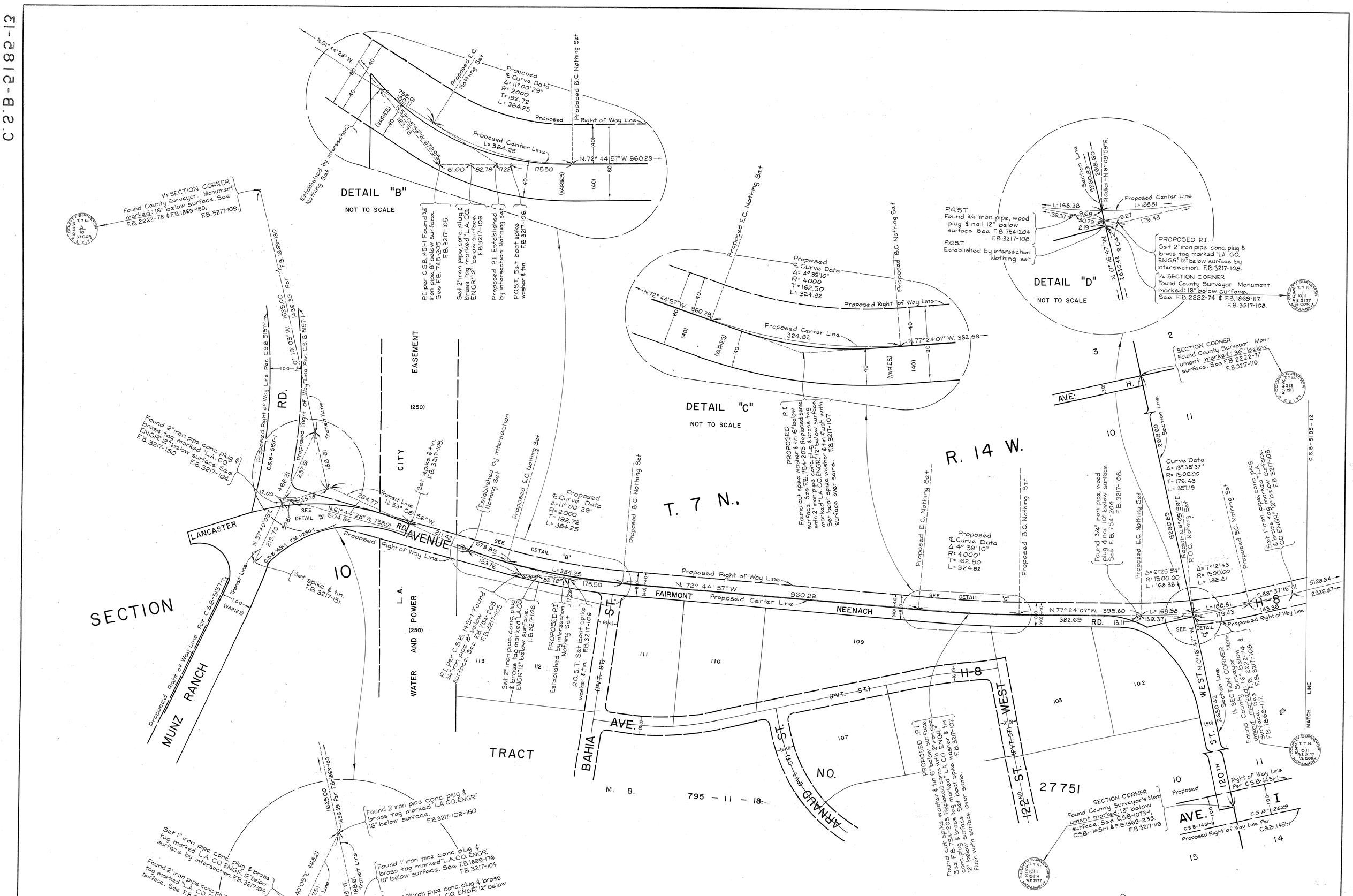

COUNTY OF LOS ANGELES
DEPARTMENT OF COUNTY ENGINEER
HARVEY T. BRANDT—COUNTY ENGINEER

PREPARED BY SURVEY DIVISION
GEORGE J. FRANCESCHINI—DIVISION ENGINEER

SURVEYED BY J. S. COATES
CHECKED BY R. G. HILARIO
DRAWN BY M. HAMASU, C. MOTEN

ALIGNMENT MAP OF

AVENUE H-8

FROM

30TH. ST. W. TO MUNZ RANCH RD.

BASIS OF BEARINGS
THE S'LY LINE OF THE W'LY 1/2 OF SECTION 3 T. 7 N. R. 13 W. (N. 89° 39' 13" E.) AS SHOWN ON C.S.B. 3021-10

COUNTY SURVEYOR'S MAP NO.
B-5185
SHEET 13 OF 13 SHEETS
FILED: June 18, 1974
R. J. Mitchell
DEPUTY
SURVEYED DECEMBER 1968
REFERENCE F.B. 3217
JOB NUMBER 0097.42
INDEX MAP NO. 71 & 72

REVISION		
NO.	BY	DATE

C.S.B-2182-13