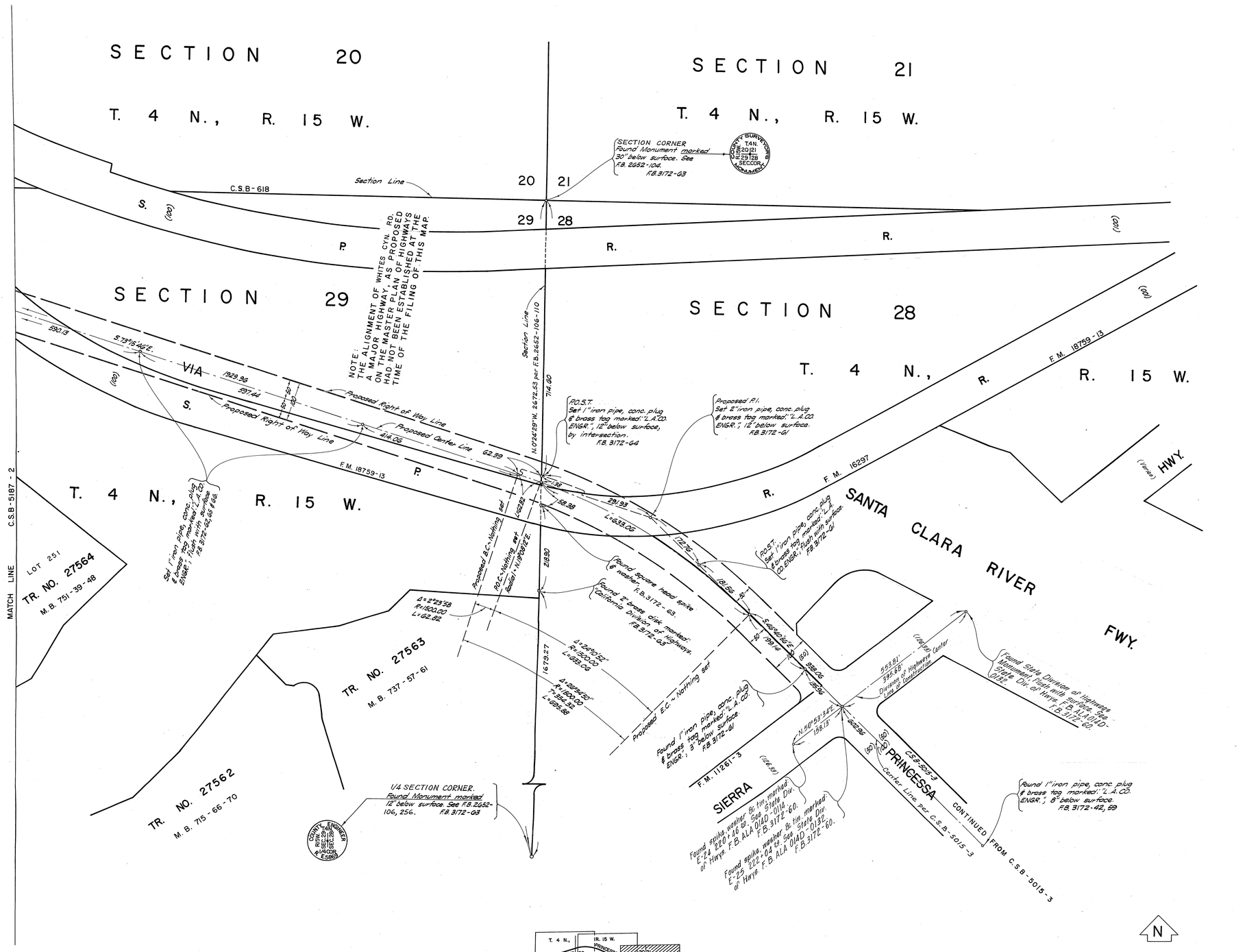

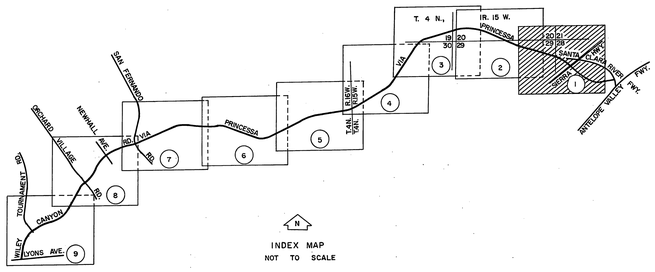

COUNTY OF LOS ANGELES DEPARTMENT OF COUNTY ENGINEER HARVEY T. BRANDT—COUNTY ENGINEER PREPARED BY SURVEY DIVISION GEORGE J. FRANCESCHINI—DIVISION ENGINEER SURVEYED BY R.C. DALE CHECKED BY H. HOLMAN, R.C. BOWERS DRAWN BY J. CROWDER	ALIGNMENT MAP OF VIA PRINCESSA – WILEY CANYON ROAD FROM SIERRA HIGHWAY TO LYONS AVENUE BASIS OF BEARINGS CALIFORNIA COORDINATE SYSTEM ZONE 7	COUNTY SURVEYOR'S MAP NO. B-5187 SHEET 1 OF 9 SHEETS FILED: December 17, 1973 R.J. Mitchell DEPUTY SURVEYED JULY 1969 REFERENCE F.B. 3172-55-132 JOB NUMBER 0097.49 0095.13 INDEX MAP NO. 249-117 249-137	REVISION NO. BY DATE

C.S.B-5187-1

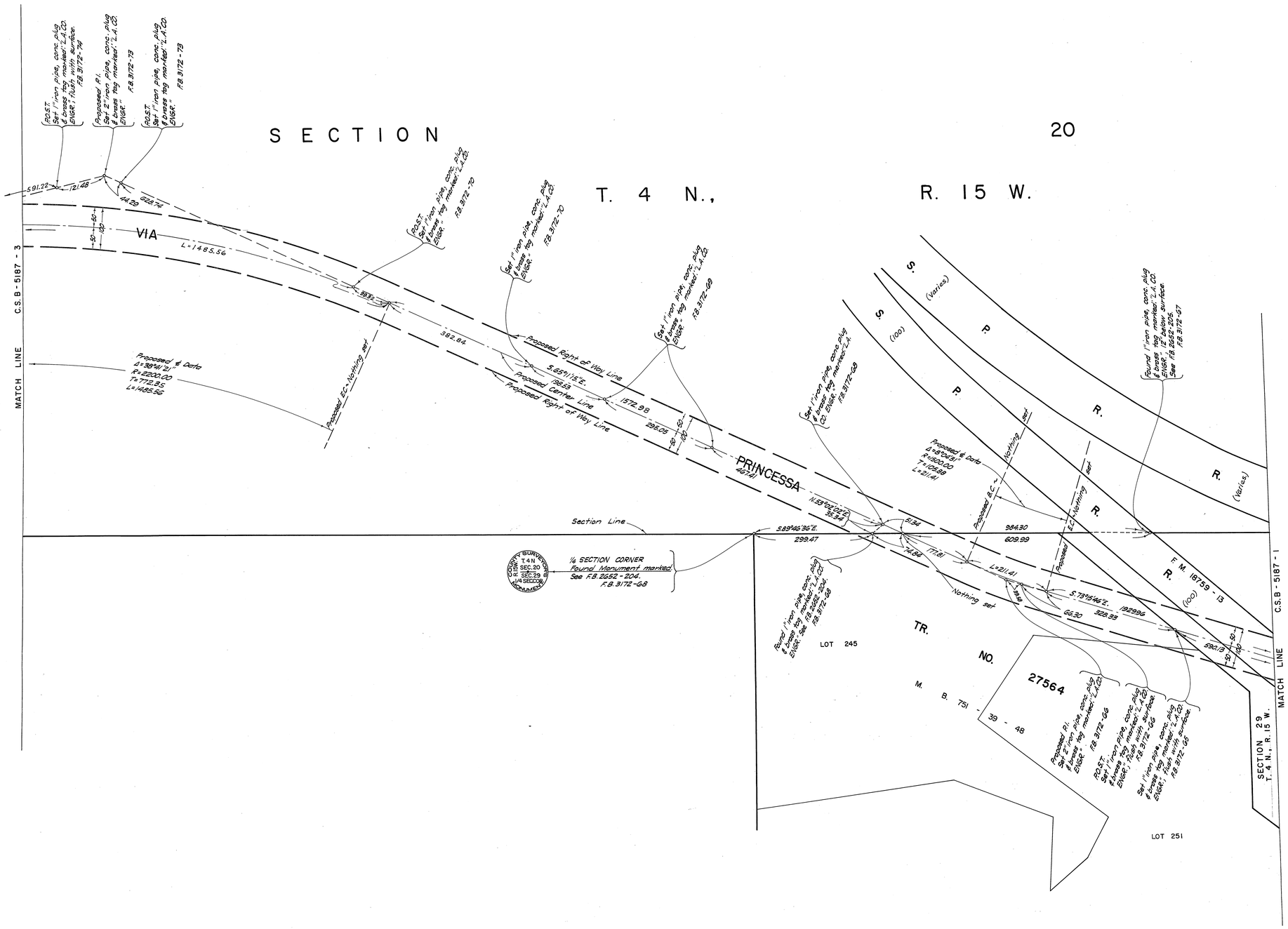

SECTION 29

T. 4 N., R. 15 W.

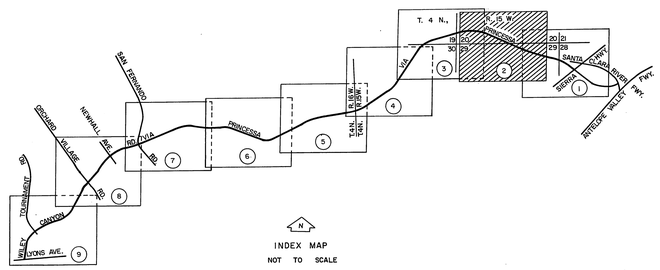

N

SCALE IN FEET

100 0 100 200 300

COUNTY OF LOS ANGELES
DEPARTMENT OF COUNTY ENGINEER
HARVEY T. BRANDT—COUNTY ENGINEER
PREPARED BY
SURVEY DIVISION
GEORGE J. FRANCESCHINI—DIVISION ENGINEER
SURVEYED BY R.C. DALE
CHECKED BY H. HOLMAN, R.C. BOWERS
DRAWN BY J. CROWDER

ALIGNMENT MAP OF
VIA PRINCESSA – WILEY CANYON ROAD
FROM SIERRA HIGHWAY TO LYONS AVENUE

BASIS OF BEARINGS
CALIFORNIA COORDINATE SYSTEM ZONE 7

COUNTY SURVEYOR'S MAP NO.
B-5187
SHEET 2 OF 9 SHEETS
FILED: December 17, 1973
R.J. Mitchell
DEPUTY
SURVEYED JULY 1969
REFERENCE F.B. 3172 - 55 - 132
JOB NUMBER 0097.49 0095.13
INDEX MAP NO. 249-117 249-137

REVISION		
NO.	BY	DATE

C.S.B.-5187-2

C.S.B-5187-3

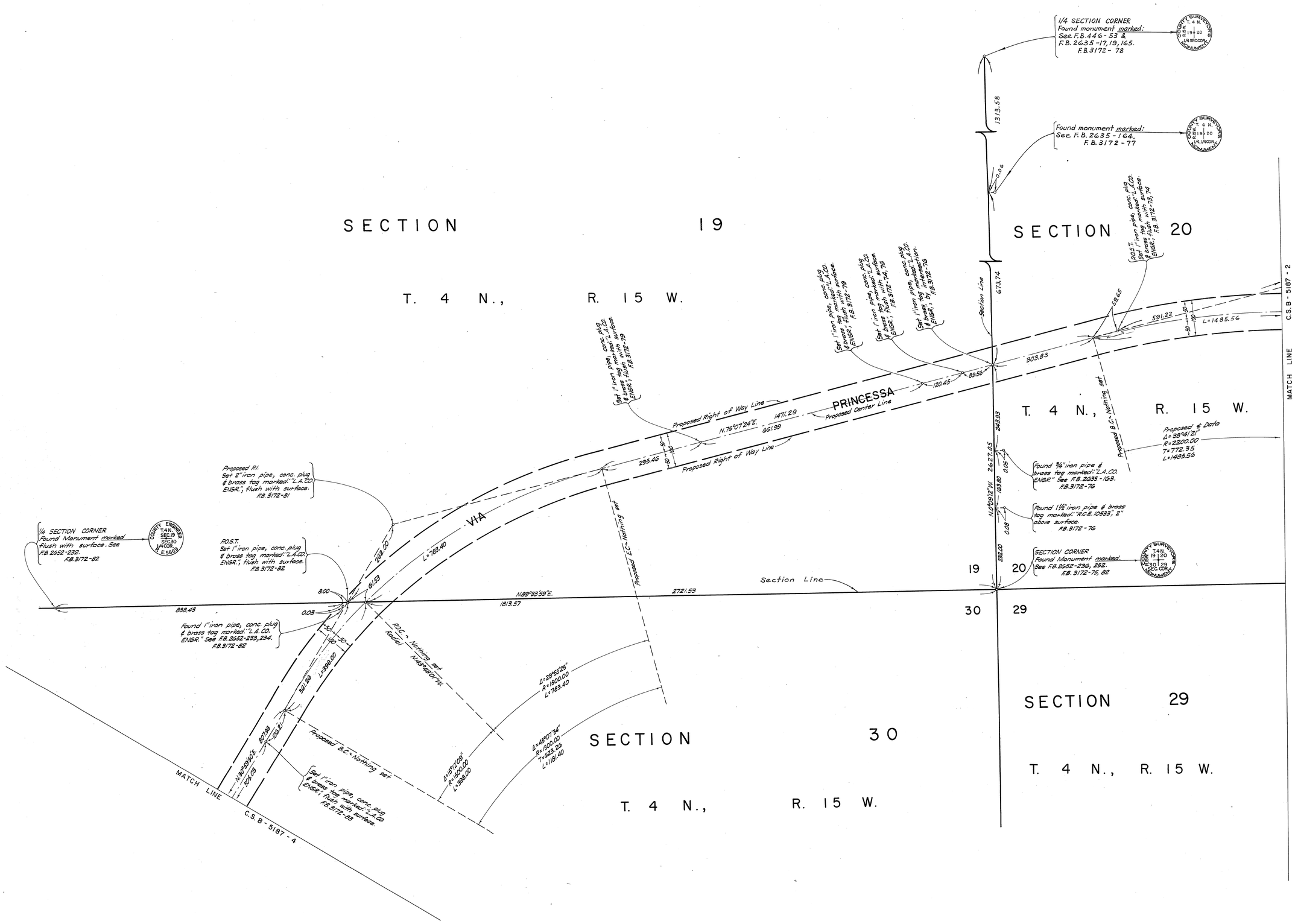

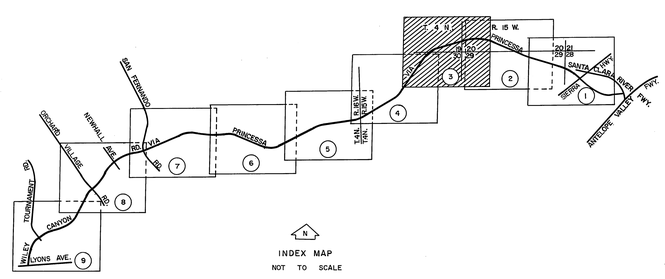

N

100 0 100 200 300

SCALE IN FEET

COUNTY OF LOS ANGELES DEPARTMENT OF COUNTY ENGINEER HARVEY T. BRANDT—COUNTY ENGINEER PREPARED BY SURVEY DIVISION GEORGE J. FRANCESCHINI—DIVISION ENGINEER SURVEYED BY R.C. DALE CHECKED BY H. HOLMAN, R.C. BOWERS DRAWN BY J. CROWDER	ALIGNMENT MAP OF VIA PRINCESSA – WILEY CANYON ROAD FROM SIERRA HIGHWAY TO LYONS AVENUE BASIS OF BEARINGS CALIFORNIA COORDINATE SYSTEM ZONE 7	COUNTY SURVEYOR'S MAP NO. B-5187 SHEET 3 OF 9 SHEETS FILED: December 12, 1973 R.J. Mitchell DEPUTY SURVEYED JULY 1969 REFERENCE F.B. 3172-55-132 JOB NUMBER 0097.49 0095.13 INDEX MAP NO. 249-117 249-137	REVISION NO. BY DATE

C.S.B-5187-3

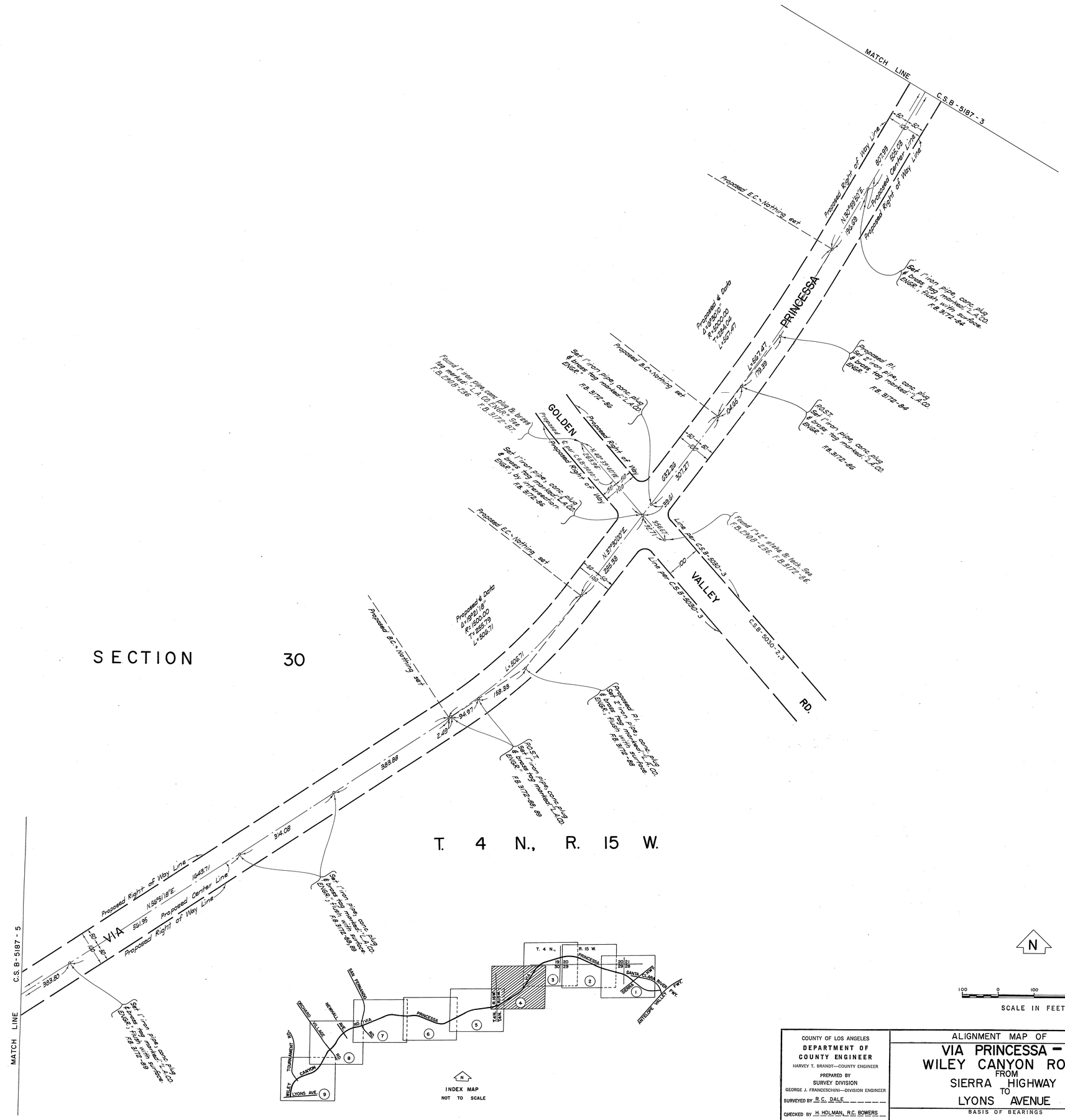

COUNTY OF LOS ANGELES
DEPARTMENT OF COUNTY ENGINEER
HARVEY T. BRANDT—COUNTY ENGINEER
PREPARED BY
SURVEY DIVISION
GEORGE J. FRANCESCHINI—DIVISION ENGINEER
SURVEYED BY R.C. DALE
CHECKED BY H. HOLMAN, R.C. BOWERS
DRAWN BY J. CROWDER

ALIGNMENT MAP OF
VIA PRINCESSA – WILEY CANYON ROAD
FROM SIERRA HIGHWAY TO LYONS AVENUE
BASIS OF BEARINGS
CALIFORNIA COORDINATE SYSTEM ZONE 7

COUNTY SURVEYOR'S MAP NO.
B-5187
SHEET 4 OF 9 SHEETS
FILED: December 12, 1973
R.J. Mitchell
DEPUTY
SURVEYED JULY 1969
REFERENCE F.B. 3172-55-132
JOB NUMBER 0039.49, 0095.13
INDEX MAP NO. 249-117, 249-137

REVISION		
NO.	BY	DATE

C.S.B.-5187-4

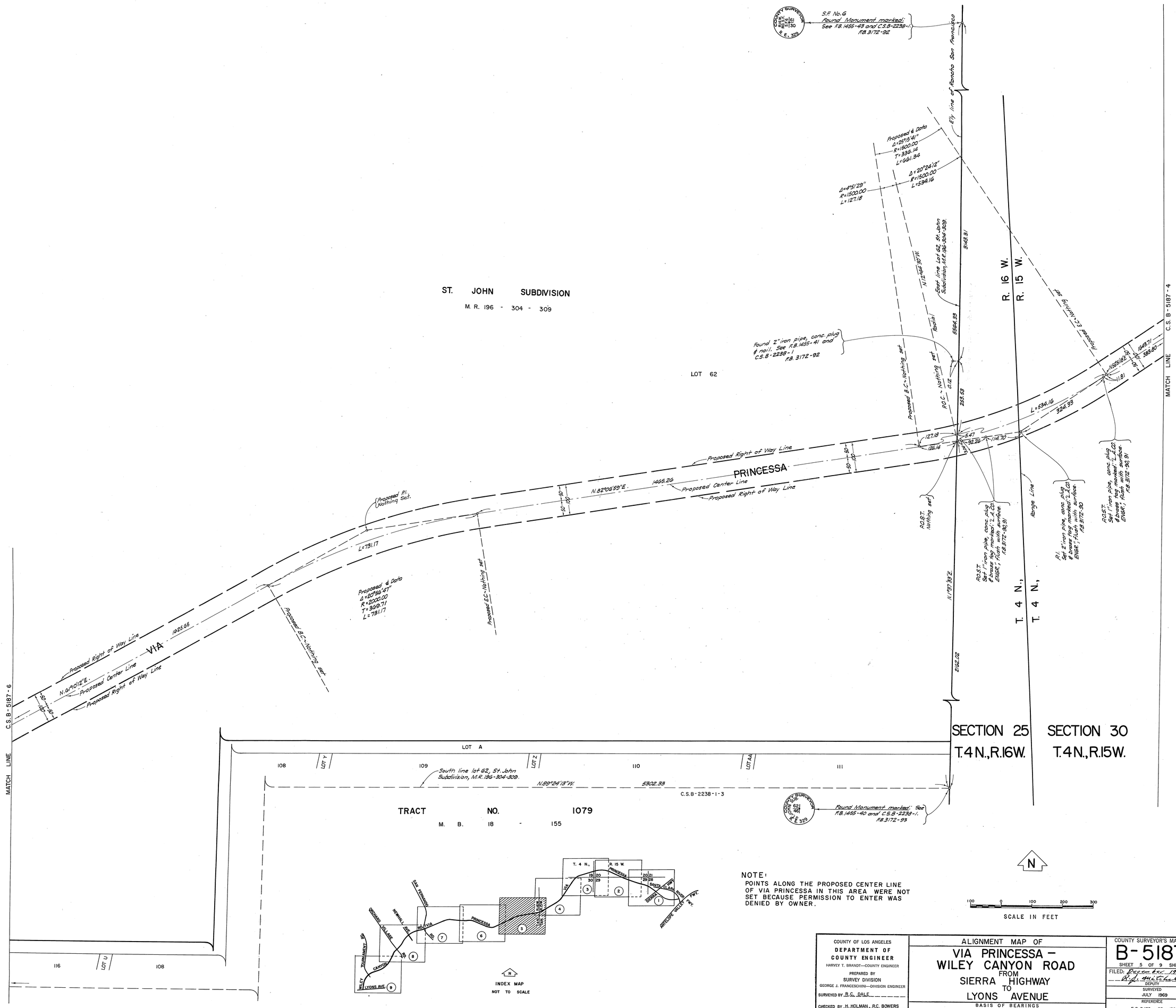

NOTE:
POINTS ALONG THE PROPOSED CENTER LINE OF VIA PRINCESSA IN THIS AREA WERE NOT SET BECAUSE PERMISSION TO ENTER WAS DENIED BY OWNER.

COUNTY OF LOS ANGELES
DEPARTMENT OF COUNTY ENGINEER
HARVEY T. BRANDT—COUNTY ENGINEER
PREPARED BY
SURVEY DIVISION
GEORGE J. FRANCESCHINI—DIVISION ENGINEER
SURVEYED BY R.C. DALE
CHECKED BY H. HOLMAN, R.C. BOWERS
DRAWN BY J. CROWDER

ALIGNMENT MAP OF
VIA PRINCESSA – WILEY CANYON ROAD
FROM SIERRA HIGHWAY TO LYONS AVENUE
BASIS OF BEARINGS
CALIFORNIA COORDINATE SYSTEM ZONE 7

COUNTY SURVEYOR'S MAP NO.
B-5187
SHEET 5 OF 9 SHEETS
FILED: December 12, 1973
R.J. Mitchell
DEPUTY
SURVEYED
JULY 1969
REFERENCE
F.B. 3172 - 55 - 132
JOB NUMBER 00.97.49 00.95.13
INDEX MAP NO. 249 - 117 249 - 137

REVISION		
NO.	BY	DATE

C.S.B-5187-5

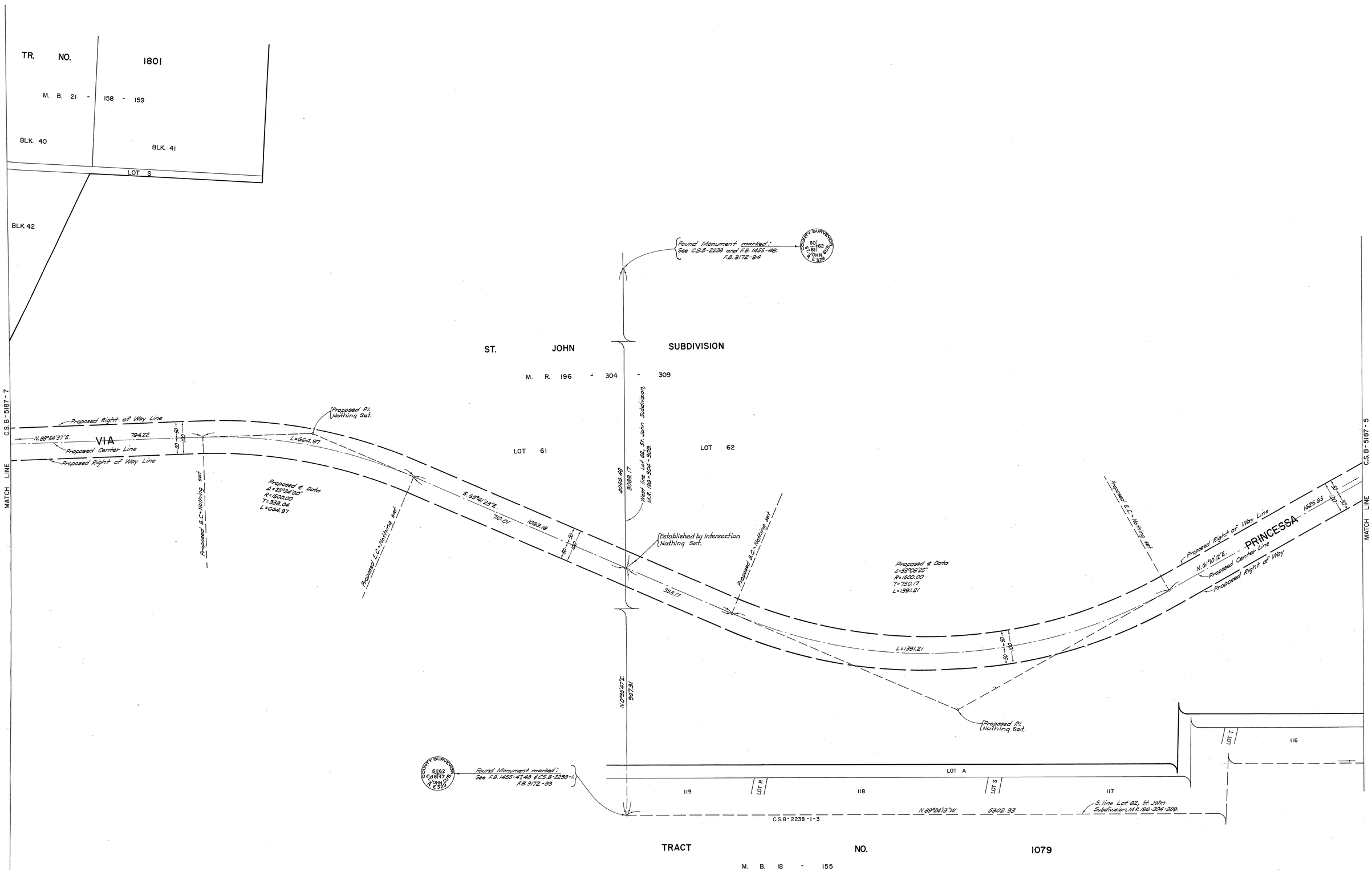

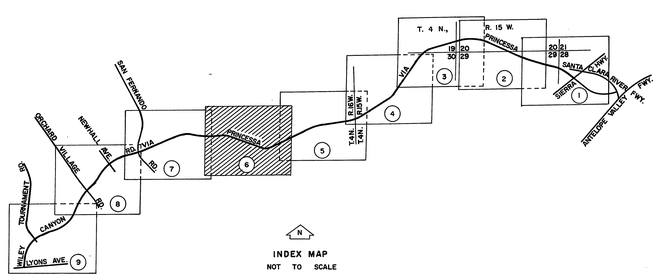

NOTE:
POINTS ALONG THE PROPOSED CENTER LINE OF VIA PRINCESSA IN THIS AREA WERE NOT SET BECAUSE PERMISSION TO ENTER WAS DENIED BY OWNER.

N

100 0 100 200 300
SCALE IN FEET

COUNTY OF LOS ANGELES DEPARTMENT OF COUNTY ENGINEER HARVEY T. BRANDT—COUNTY ENGINEER PREPARED BY SURVEY DIVISION GEORGE J. FRANCESCHINI—DIVISION ENGINEER SURVEYED BY R.C. DALF CHECKED BY H. HOLMAN, R.C. BOWERS DRAWN BY J. CROWDER	ALIGNMENT MAP OF VIA PRINCESSA – WILEY CANYON ROAD FROM SIERRA HIGHWAY TO LYONS AVENUE BASIS OF BEARINGS CALIFORNIA COORDINATE SYSTEM ZONE 7	COUNTY SURVEYOR'S MAP NO. B-5187 SHEET 6 OF 9 SHEETS FILED: December 19, 1973 DEPUTY SURVEYED JULY 1969 REFERENCE F.B. 3172 - 55 - 132 JOB NUMBER 0097.49 0095.13 INDEX MAP NO. 249-117 249-137	REVISION NO. BY DATE

C.S.B-5187-6

C.S.B-5187-6

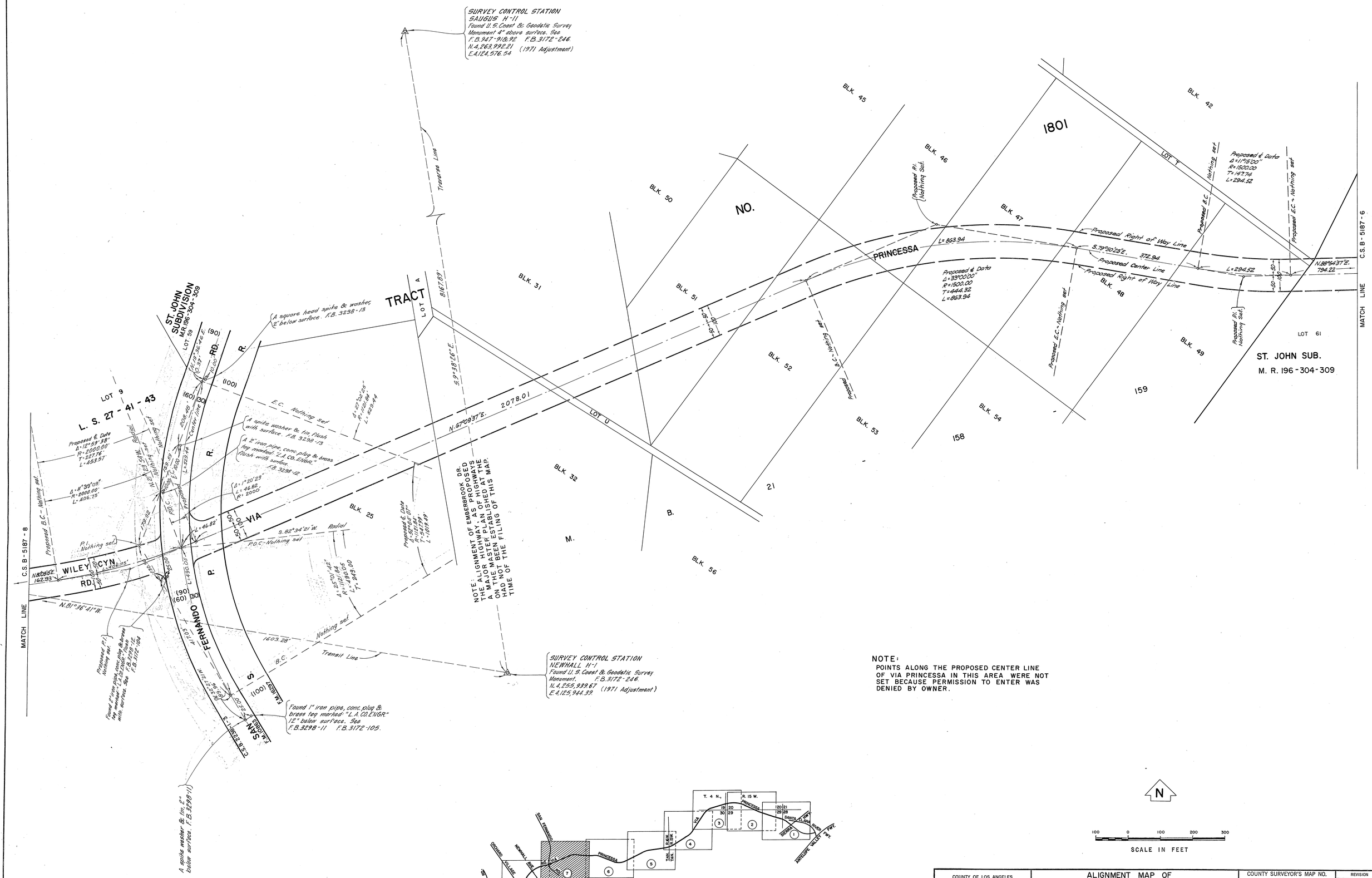

NOTE:
POINTS ALONG THE PROPOSED CENTER LINE OF VIA PRINCESSA IN THIS AREA WERE NOT SET BECAUSE PERMISSION TO ENTER WAS DENIED BY OWNER.

REVISION:
① Revised the intersection of Via Princessa and San Fernando Rd. per Road Dept. request dated April 1, 1980.....C.L.V.

COUNTY OF LOS ANGELES DEPARTMENT OF COUNTY ENGINEER HARVEY T. BRANDT—COUNTY ENGINEER PREPARED BY SURVEY DIVISION GEORGE J. FRANCESCHINI—DIVISION ENGINEER SURVEYED BY R.C. DALE CHECKED BY H. HOLMAN, R.C. BOWERS DRAWN BY J. CROWDER	ALIGNMENT MAP OF VIA PRINCESSA – WILEY CANYON ROAD FROM SIERRA HIGHWAY TO LYONS AVENUE BASIS OF BEARINGS CALIFORNIA COORDINATE SYSTEM ZONE 7	COUNTY SURVEYOR'S MAP NO. B-5187 SHEET 7 OF 9 SHEETS FILED: December 17, 19 73 DEPUTY SURVEYED JULY 1969 REFERENCE F.B. 3172-55-132 JOB NUMBER 0097.49 0095.13 INDEX MAP NO. 249-117 249-137	REVISION NO. 1 BY C.L.V. DATE 6/80

C.2.B-2187-8

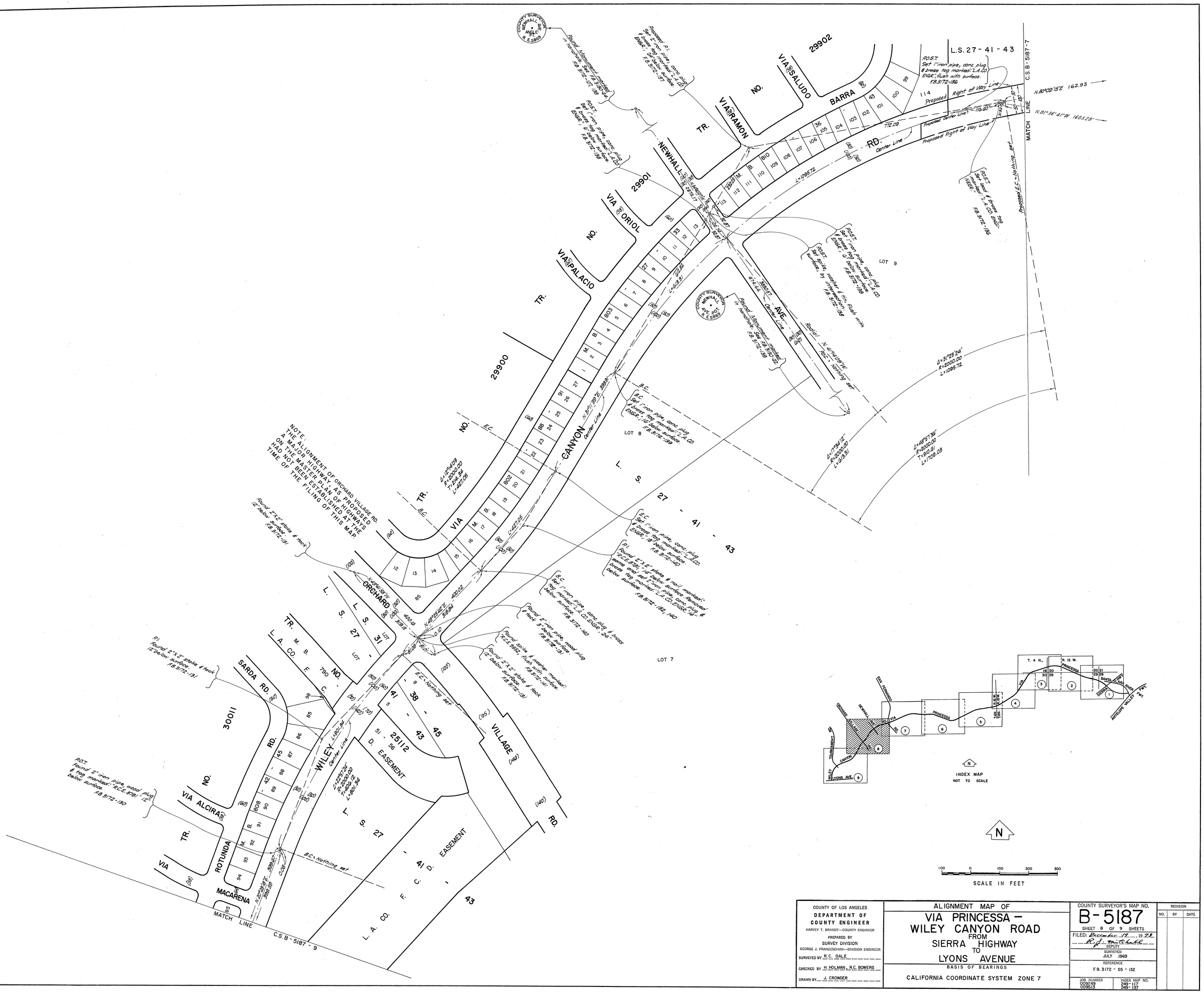

COUNTY OF LOS ANGELES DEPARTMENT OF COUNTY ENGINEER HARVEY T. BRANDT—COUNTY ENGINEER PREPARED BY SURVEY DIVISION GEORGE J. FRANCESCHINI—DIVISION ENGINEER SURVEYED BY R.C. DALE CHECKED BY H. HOLMAN, R.C. BOWERS DRAWN BY J. CROWDER	ALIGNMENT MAP OF VIA PRINCESSA – WILEY CANYON ROAD FROM SIERRA HIGHWAY TO LYONS AVENUE BASIS OF BEARINGS CALIFORNIA COORDINATE SYSTEM ZONE 7	COUNTY SURVEYOR'S MAP NO. B-5187 SHEET 8 OF 9 SHEETS FILED: December 17, 1973 R.J. Whitbeck DEPUTY SURVEYED JULY 1969 REFERENCE F.B. 3172 - 55 - 132 JOB NUMBER 009749, 009513 INDEX MAP NO. 249-117, 249-137	REVISION NO. BY DATE

C.2.B-2187-8

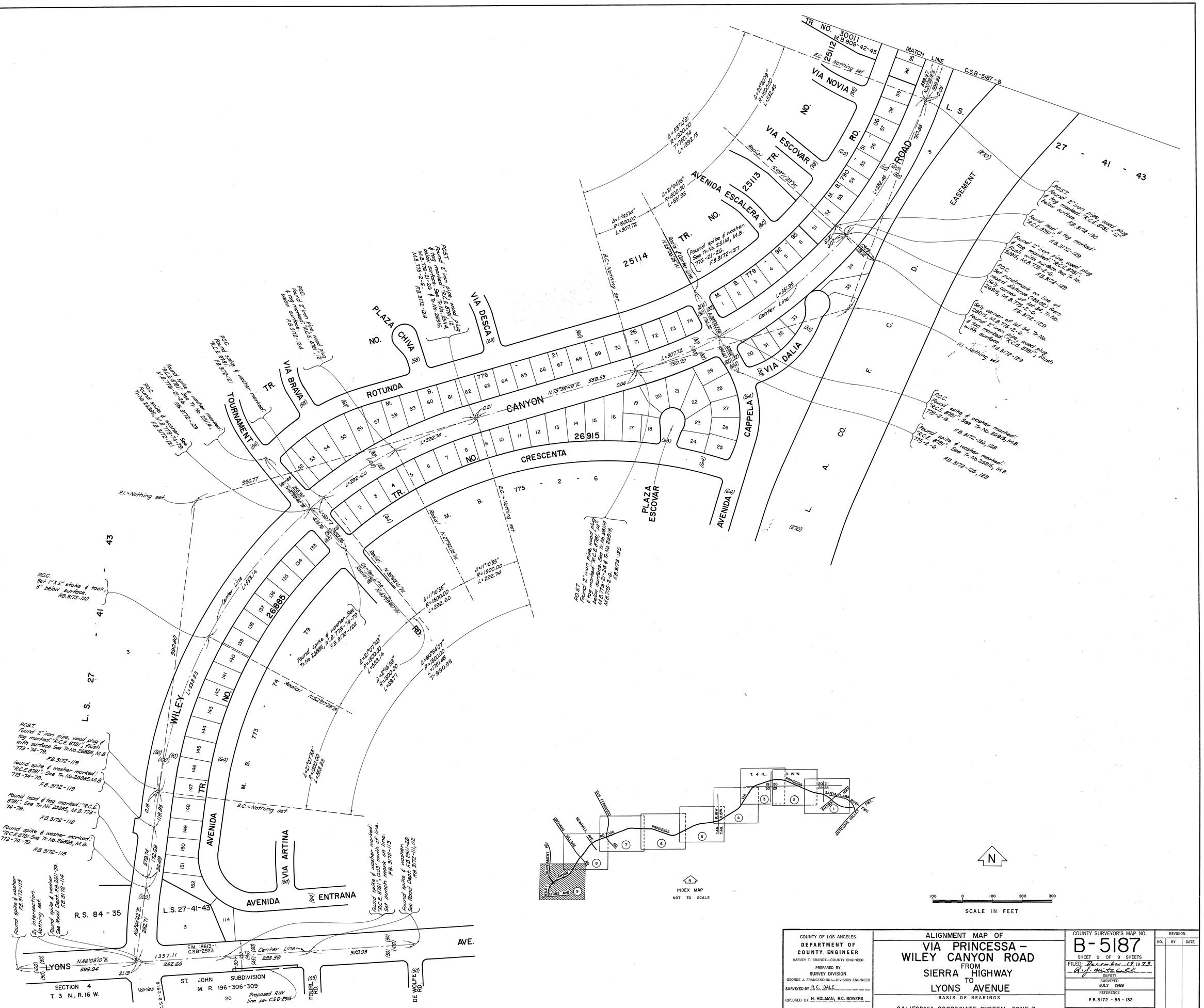

COUNTY OF LOS ANGELES
DEPARTMENT OF COUNTY ENGINEER
HARVEY T. BRANDT—COUNTY ENGINEER
PREPARED BY SURVEY DIVISION
GEORGE J. FRANCESCHINI—DIVISION ENGINEER
SURVEYED BY R.C. DALE
CHECKED BY H. HOLMAN, R.C. BOWERS
DRAWN BY J. CROWDER

ALIGNMENT MAP OF
VIA PRINCESSA – WILEY CANYON ROAD
FROM
SIERRA HIGHWAY
TO
LYONS AVENUE

BASIS OF BEARINGS
CALIFORNIA COORDINATE SYSTEM ZONE 7

COUNTY SURVEYOR'S MAP NO.
B-5187
SHEET 9 OF 9 SHEETS
FILED: December 18, 1973
R. J. Mitchell
DEPUTY
SURVEYED JULY 1969
REFERENCE F.B. 3172 - 55 - 132

JOB NUMBER	INDEX MAP NO.
0097.49	249-117
0095.13	249-137

REVISION		
NO.	BY	DATE

C.S.B-5187-9

C.S.B-5187-9