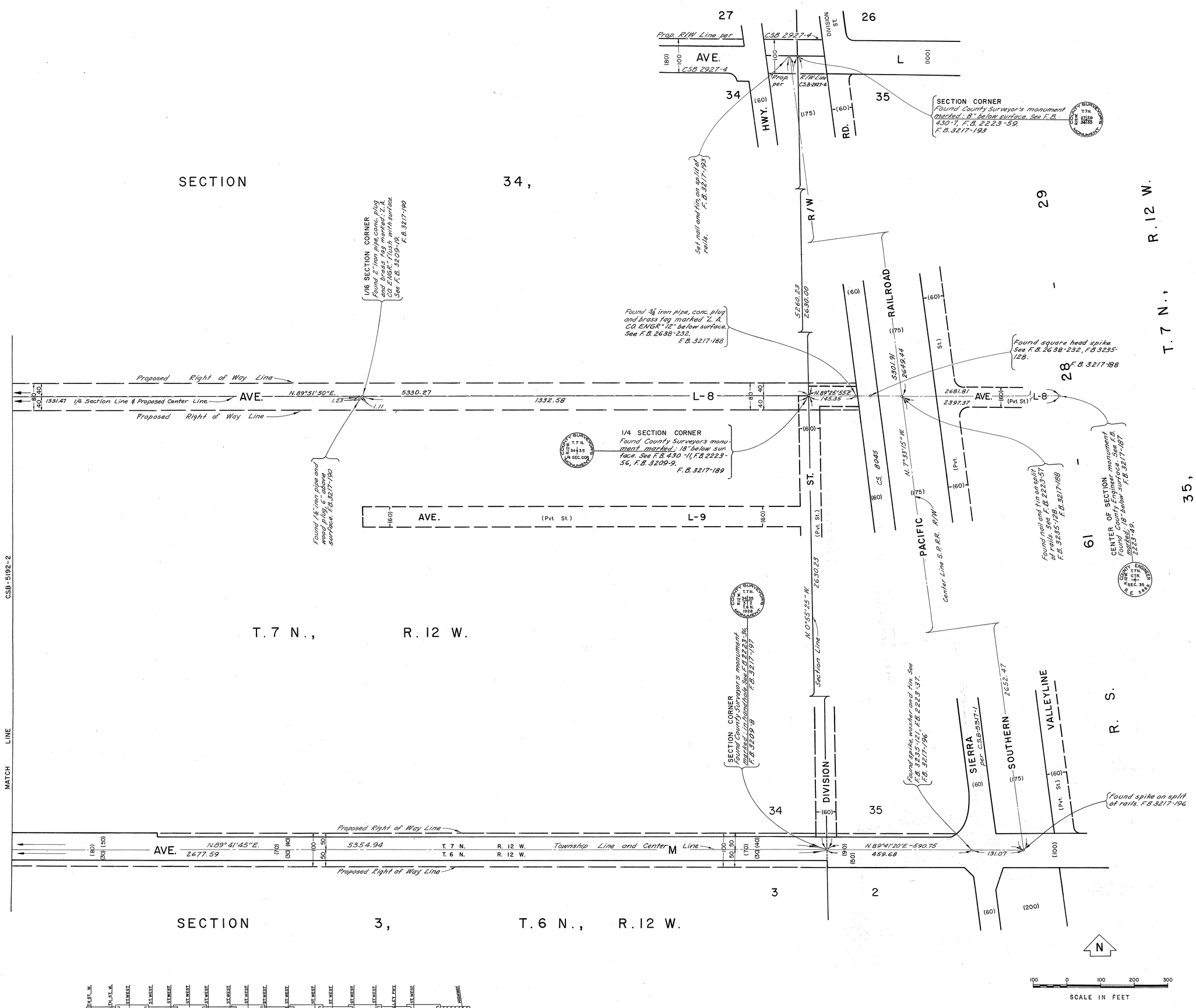

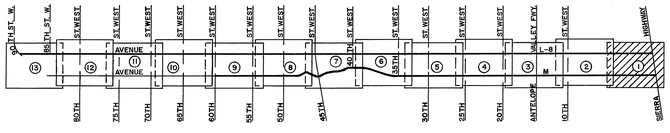

NOTE:
TO CONVERT BEARINGS SHOWN ON THIS MAP TO CALIFORNIA COORDINATE SYSTEM ZONE 7 BEARINGS. SEE DETAIL MAP ON SHEET 9

COUNTY OF LOS ANGELES
DEPARTMENT OF COUNTY ENGINEER
HARVEY T. BRANDT—COUNTY ENGINEER
PREPARED BY
SURVEY DIVISION
GEORGE J. FRANCESCHINI—DIVISION ENGINEER
SURVEYED BY J.C. PIERCE
CHECKED BY W. EDMONDSON
DRAWN BY S. KURACHI, A. MITCHELL

ALIGNMENT MAP OF
AVENUE L-8
FROM
SIERRA HWY. TO 90TH ST. WEST
AVENUE M
FROM
SIERRA HWY. TO 60TH ST. WEST

BASIS OF BEARINGS
THE CENTER LINE OF 40TH ST. W. (N.0°24'05"W.)
AS SHOWN ON C.S.B-3061-2

COUNTY SURVEYOR'S MAP NO.
B-5192
SHEET 1 OF 13 SHEETS
FILED: June 28 1974
R.J. Mitchell
DEPUTY
SURVEYED
DEC. 1967 - MAR. 1969
REFERENCE
BK. 3217 - F.B. 3273
BK. 3225 - F.B. 2144
BK. 3229 - C.S.B-2473
JOB NUMBER
0097.43
0075.43
INDEX MAP NO.
64,65,70&71

REVISION		
NO.	BY	DATE

1-5212-B.2.3
C.2.B-2185-1

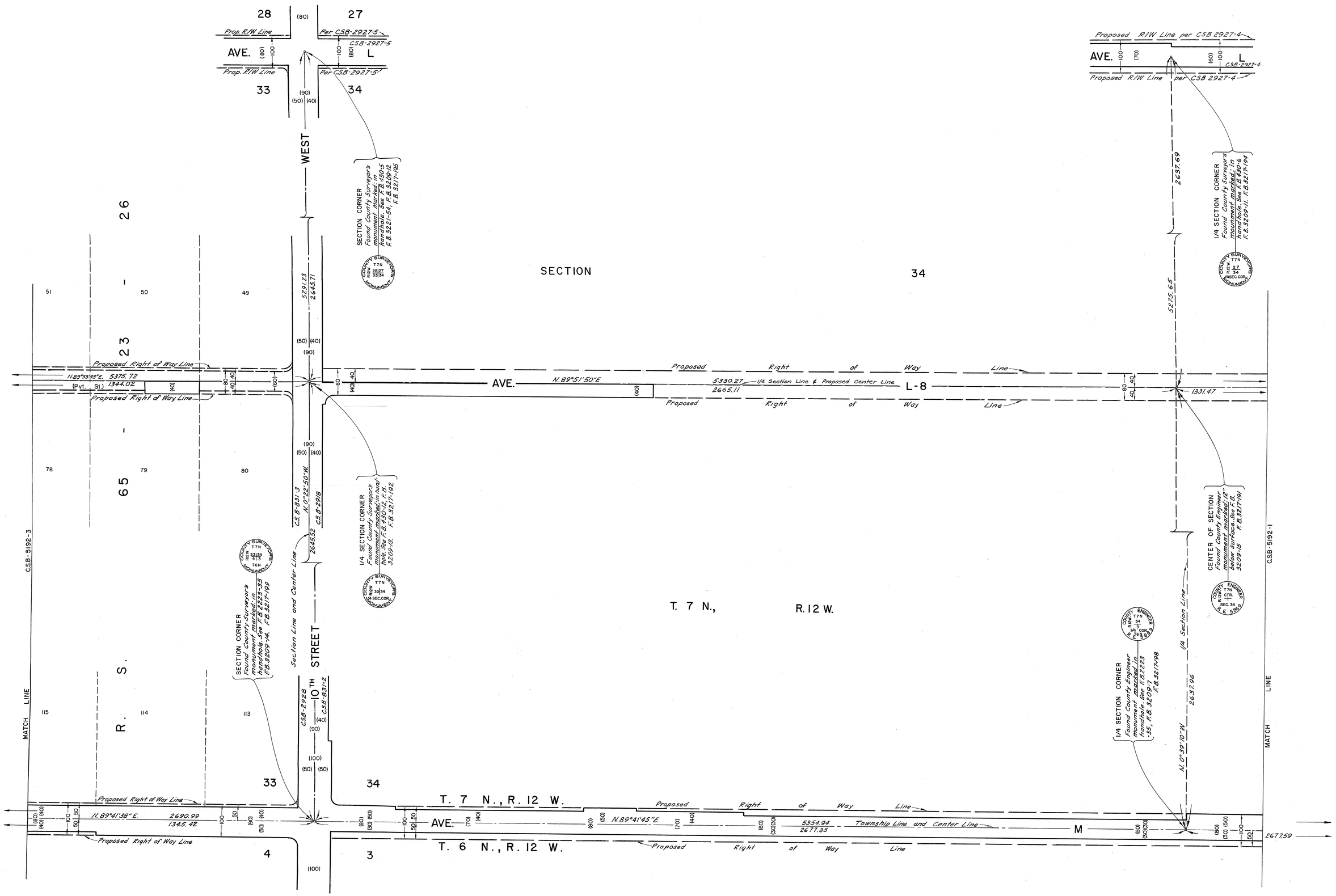

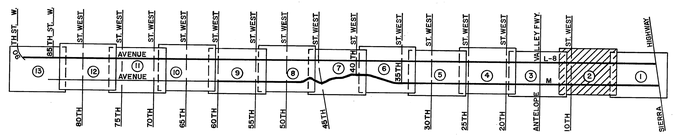

INDEX MAP
(NOT TO SCALE)

NOTE:
TO CONVERT BEARINGS SHOWN ON THIS MAP TO CALIFORNIA COORDINATE SYSTEM ZONE 7 BEARINGS. SEE DETAIL MAP ON SHEET 9

COUNTY OF LOS ANGELES
DEPARTMENT OF COUNTY ENGINEER
HARVEY T. BRANDT—COUNTY ENGINEER
PREPARED BY
SURVEY DIVISION
GEORGE J. FRANCESCHINI—DIVISION ENGINEER
SURVEYED BY J.C. PIERCE
CHECKED BY W. EDMONDSON
DRAWN BY S. KURACHI, A. MITCHELL

ALIGNMENT MAP OF
AVENUE L-8
FROM
SIERRA HWY. TO 90TH ST. WEST
AVENUE M
FROM
SIERRA HWY. TO 60TH ST. WEST
BASIS OF BEARINGS
THE CENTER LINE OF 40TH ST. W. (N.0°24'05"W.)
AS SHOWN ON C.S.B-3061-2

COUNTY SURVEYOR'S MAP NO.
B-5192
SHEET 2 OF 13 SHEETS
FILED: June 7 1974
R. J. Mitchell
DEPUTY
SURVEYED
DEC. 1967 - MAR. 1969
REFERENCE
F.B. 3217 - F.B. 3273
F.B. 3227 - F.B. 3144
F.B. 3229 - C.S.B-2473
JOB NUMBER
0097, 43
0075, 45
INDEX MAP NO.
64,65,70a71

REVISION		
NO.	BY	DATE

C.S.B-5192-S

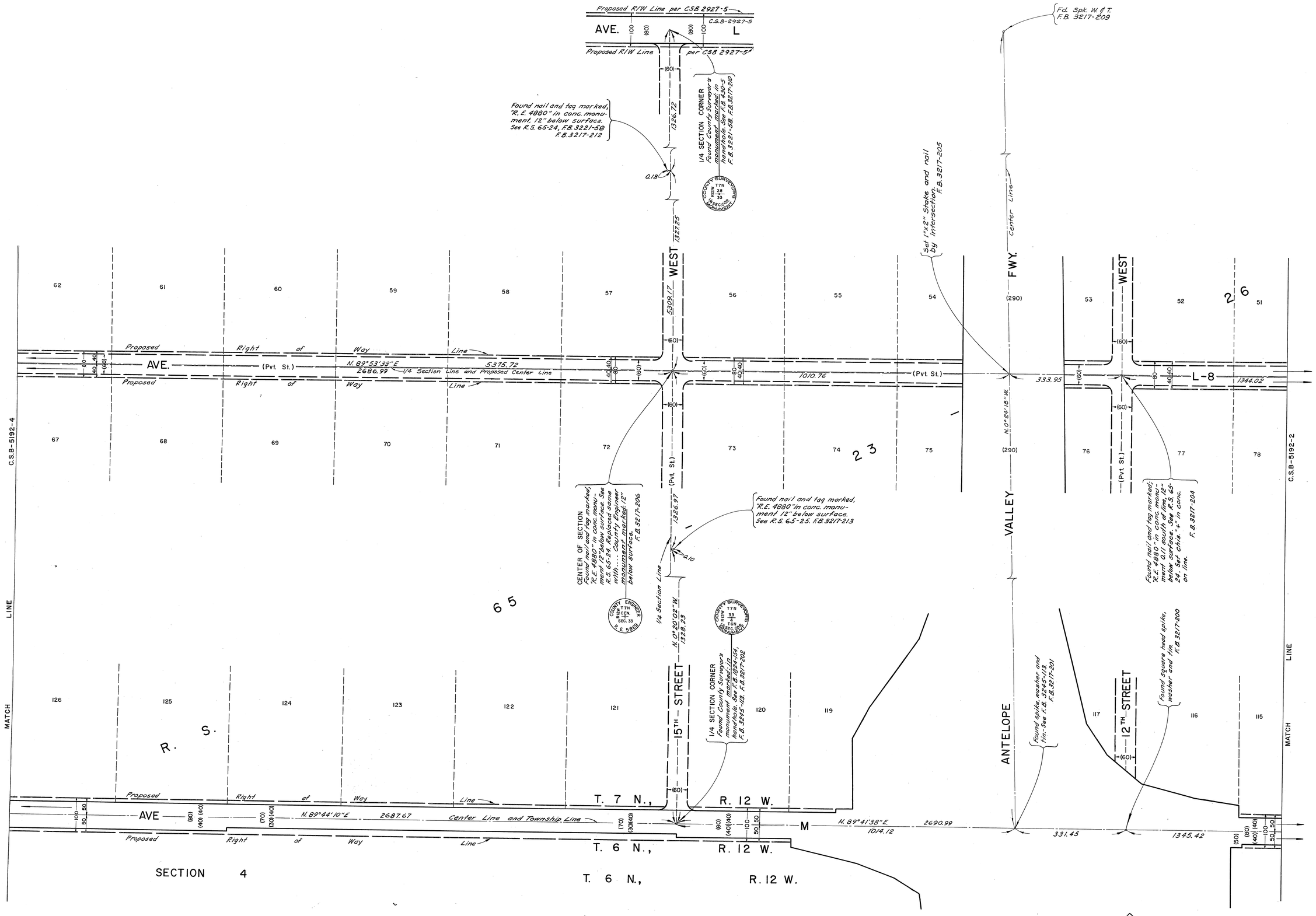

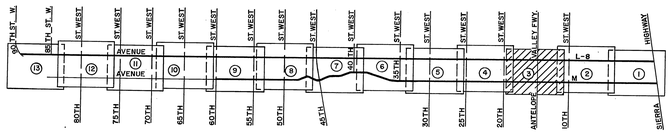

INDEX MAP
(NOT TO SCALE)

NOTE:
TO CONVERT BEARINGS SHOWN ON THIS MAP TO CALIFORNIA COORDINATE SYSTEM ZONE 7 BEARINGS. SEE DETAIL MAP ON SHEET 9

COUNTY OF LOS ANGELES
DEPARTMENT OF COUNTY ENGINEER
HARVEY T. BRANDT—COUNTY ENGINEER
PREPARED BY
SURVEY DIVISION
GEORGE J. FRANCESCHINI—DIVISION ENGINEER
SURVEYED BY J.C. PIERCE
CHECKED BY W. EDMONDSON
DRAWN BY S. KURACHI, A. MITCHELL

ALIGNMENT MAP OF
AVENUE L-8
FROM
SIERRA HWY. TO 90TH ST. WEST
AVENUE M
FROM
SIERRA HWY. TO 60TH ST. WEST

BASIS OF BEARINGS
THE CENTER LINE OF 40 ST. W. (N.0°24'05"W.) AS SHOWN ON C.S.B-3061-2

COUNTY SURVEYOR'S MAP NO.
B-5192
SHEET 3 OF 13 SHEETS
FILED: June 28, 1974
R.J. Mitchell
DEPUTY
SURVEYED
DEC. 1967 - MAR. 1969
REFERENCE
F.B. 3217 - F.B. 3273
F.B. 3227 - F.B. 2144
F.B. 3229 - C.S.B-2473
JOB NUMBER 0097, 43 0075, 45
INDEX MAP NO. 64,65,70&71

REVISION		
NO.	BY	DATE

C.2.B-2195-3

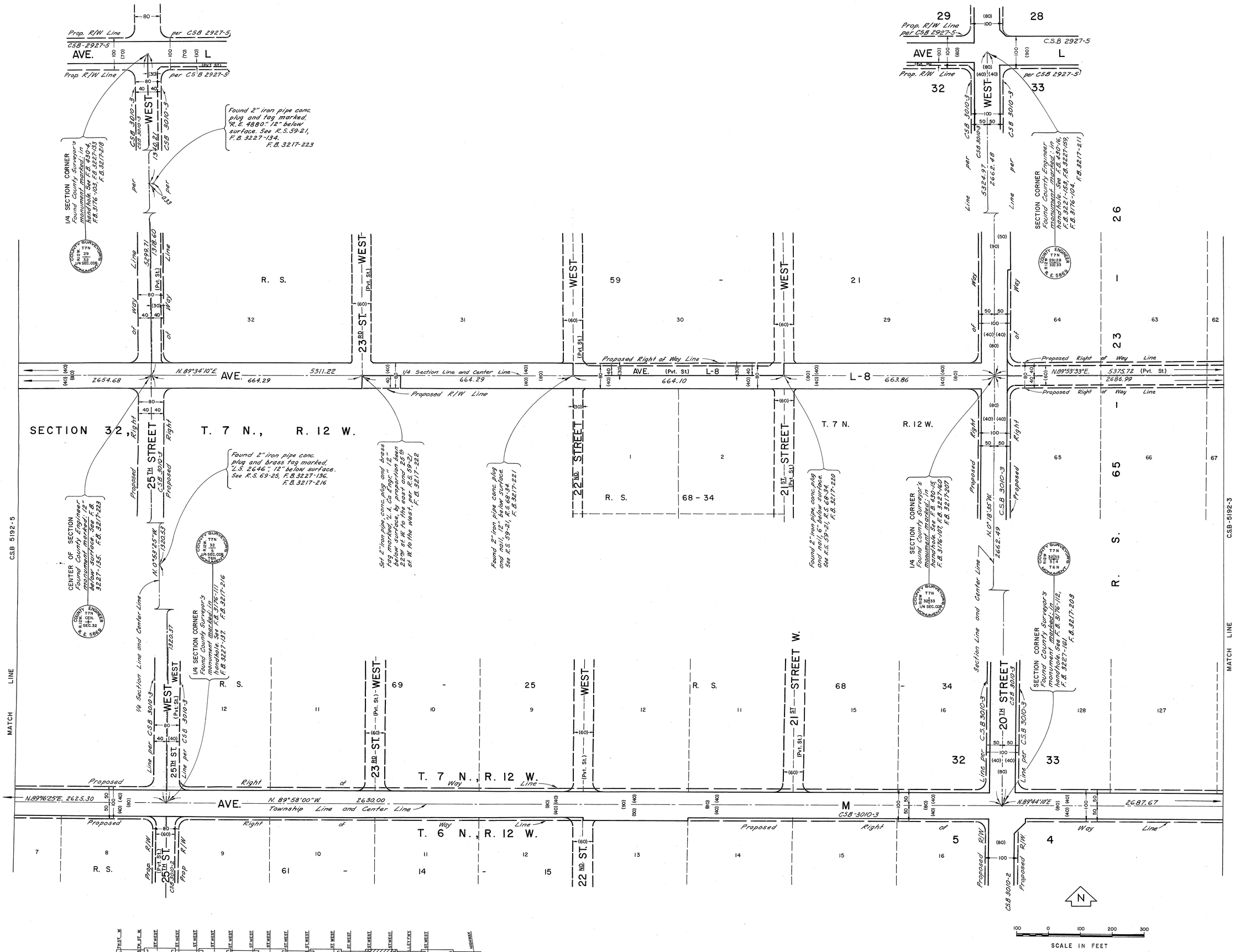

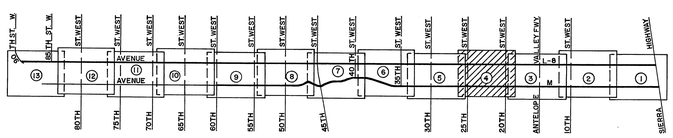

INDEX MAP
(NOT TO SCALE)

NOTE:
TO CONVERT BEARINGS SHOWN ON THIS MAP TO CALIFORNIA COORDINATE SYSTEM ZONE 7 BEARINGS. SEE DETAIL MAP ON SHEET 9

COUNTY OF LOS ANGELES
DEPARTMENT OF COUNTY ENGINEER
HARVEY T. BRANDT—COUNTY ENGINEER
PREPARED BY
SURVEY DIVISION
GEORGE J. FRANCESCHINI—DIVISION ENGINEER
SURVEYED BY J.C. PIERCE
CHECKED BY W. EDMONDSON
DRAWN BY S. KURACHI, A. MITCHELL

ALIGNMENT MAP OF
AVENUE L-8
FROM
SIERRA HWY. TO 90TH ST. WEST
AVENUE M
FROM
SIERRA HWY. TO 60TH ST. WEST

BASIS OF BEARINGS
THE CENTER LINE OF 40TH ST. W. (N.0°24'05"W.) AS SHOWN ON C.S.B-3061-2

COUNTY SURVEYOR'S MAP NO.
B-5192
SHEET 4 OF 13 SHEETS
FILED: June 28 1974
B. J. Mitchell
DEPUTY
SURVEYED
DEC. 1967 - MAR. 1969
REFERENCE
F.B. 3217 - F.B. 3273
F.B. 3227 - F.B. 2144
F.B. 3229 - C.S.B-2473
JOB NUMBER 0097.43 0075.45
INDEX MAP NO. 64,65,70871

REVISION		
NO.	BY	DATE

C.S.B-2192-4

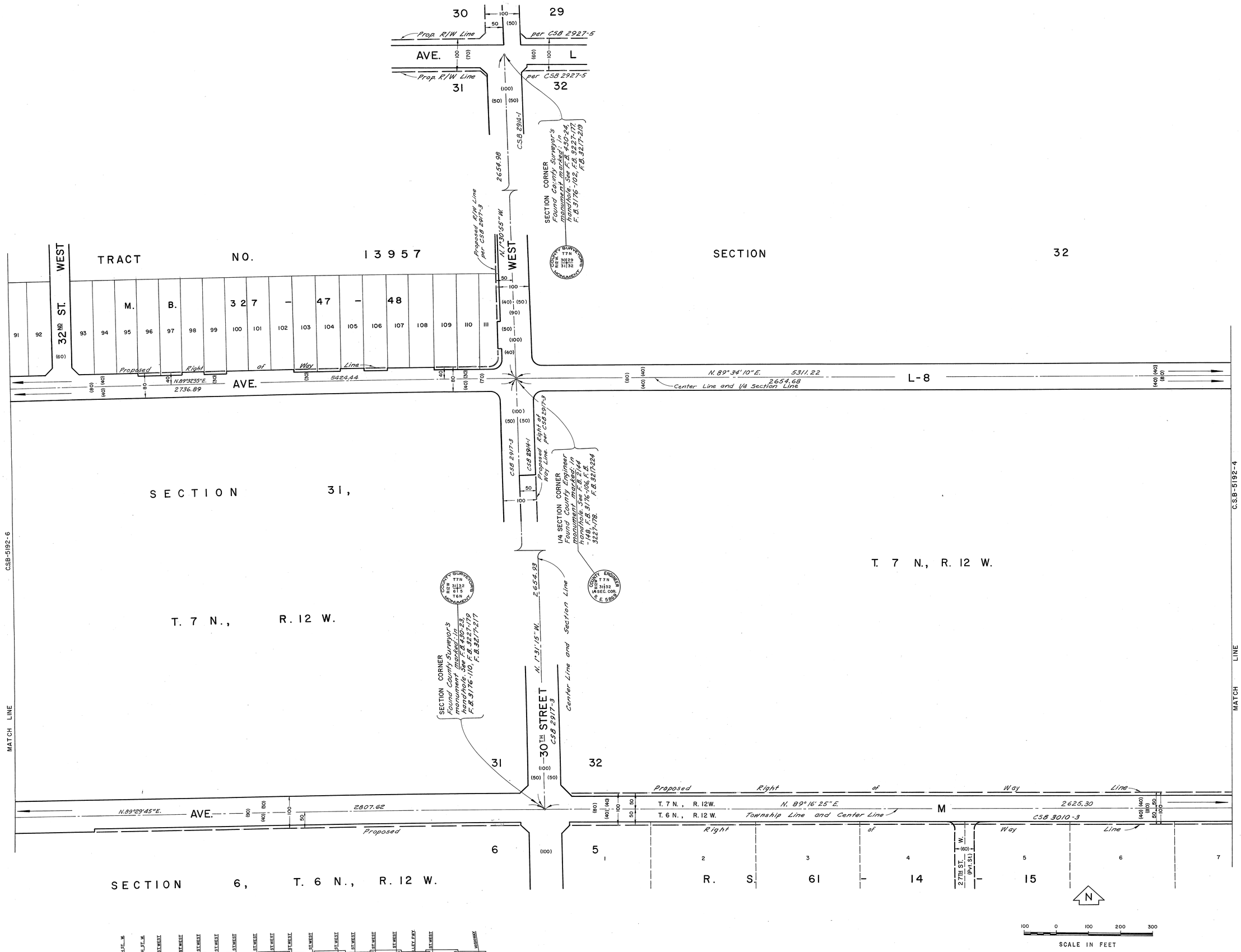

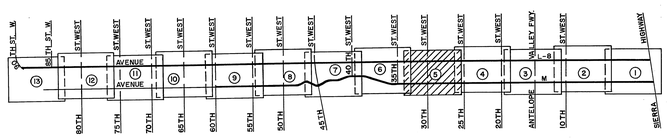

INDEX MAP
(NOT TO SCALE)

NOTE:
TO CONVERT BEARINGS SHOWN ON THIS MAP TO CALIFORNIA COORDINATE SYSTEM ZONE 7 BEARINGS. SEE DETAIL MAP ON SHEET 9

COUNTY OF LOS ANGELES
DEPARTMENT OF COUNTY ENGINEER
HARVEY T. BRANDT—COUNTY ENGINEER
PREPARED BY
SURVEY DIVISION
GEORGE J. FRANCESCHINI—DIVISION ENGINEER
SURVEYED BY J.C.PIERCE
CHECKED BY W.EDMONDSON
DRAWN BY S.KURACHI, A.MITCHELL

ALIGNMENT MAP OF
AVENUE L-8
FROM
SIERRA HWY. TO 90TH ST. WEST
AVENUE M
FROM
SIERRA HWY. TO 60TH ST. WEST

BASIS OF BEARINGS
THE CENTER LINE OF 40TH ST. W. (N.0°24'05"W.)
AS SHOWN ON C.S.B-3061-2

COUNTY SURVEYOR'S MAP NO.
B-5192
SHEET 5 OF 13 SHEETS
FILED: June 28, 1974
R. J. Mitchell
DEPUTY
SURVEYED
DEC. 1967 – MAR. 1969
REFERENCE
F.B. 3217 – F.B. 3273
F.B. 3227 – F.B. 2144
F.B. 3229 – C.S.B-2473
JOB NUMBER 0097.43 0075.45
INDEX MAP NO. 64,65,70&71

REVISION		
NO.	BY	DATE

C.S.B-2192-2

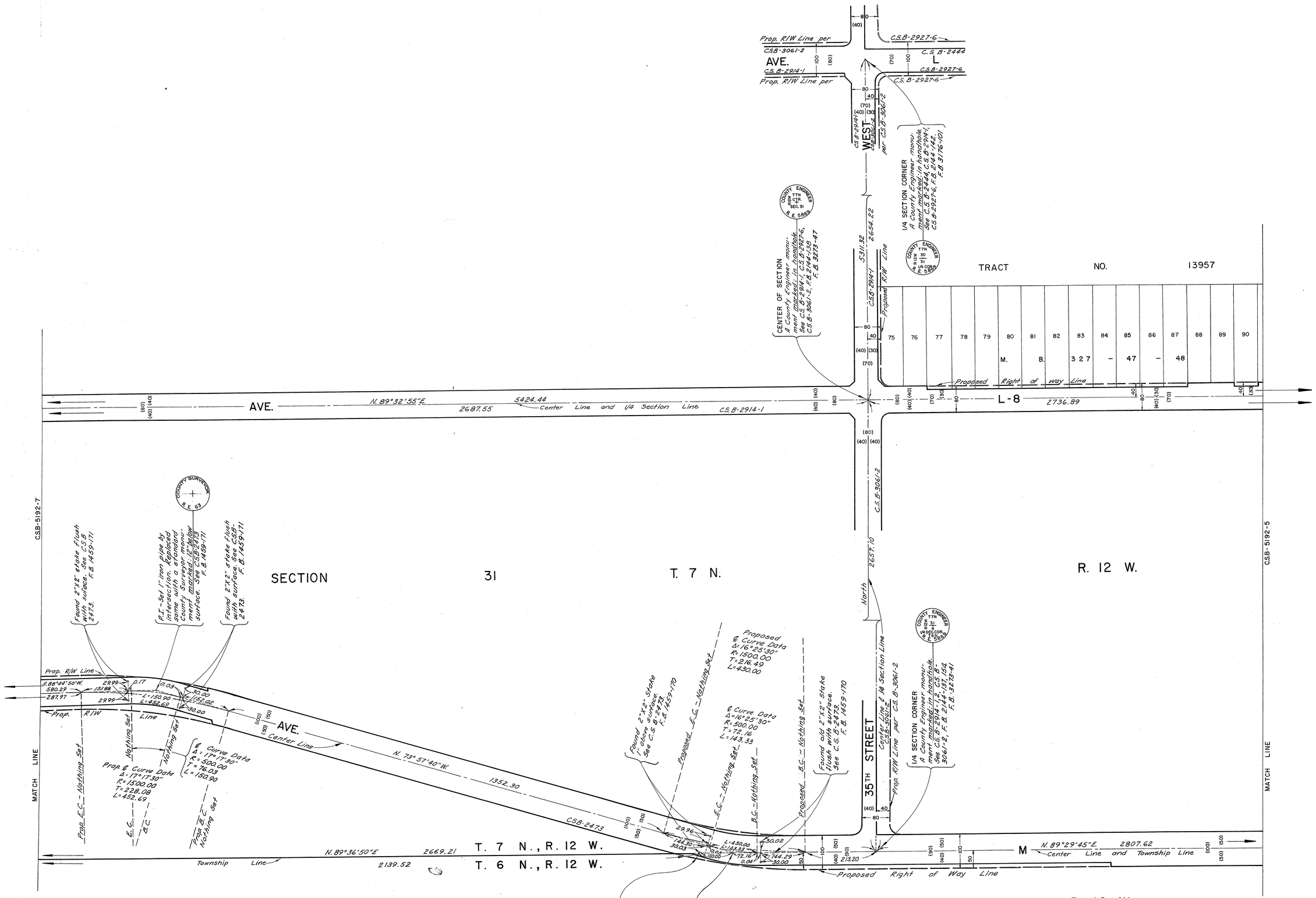

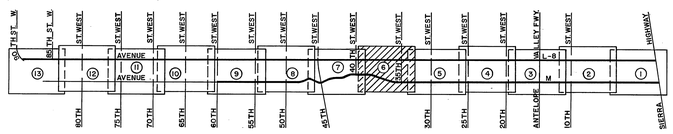

INDEX MAP
(NOT TO SCALE)

NOTE:
TO CONVERT BEARINGS SHOWN ON THIS MAP TO CALIFORNIA COORDINATE SYSTEM ZONE 7 BEARINGS SEE DETAIL MAP ON SHEET 9

COUNTY OF LOS ANGELES
DEPARTMENT OF COUNTY ENGINEER
HARVEY T. BRANDT—COUNTY ENGINEER

PREPARED BY
SURVEY DIVISION
GEORGE J. FRANCESCHINI—DIVISION ENGINEER

SURVEYED BY J.C.PIERCE
CHECKED BY W.EDMONDSON
DRAWN BY S.KURACHI, A.MITCHELL

ALIGNMENT MAP OF
AVENUE L-8
FROM
SIERRA HWY. TO 90TH ST. WEST
AVENUE M
FROM
SIERRA HWY. TO 60TH ST. WEST

BASIS OF BEARINGS
THE CENTER LINE OF 40TH ST. W. (N.0°24'05"W.) AS SHOWN ON C.S.B-3061-2

COUNTY SURVEYOR'S MAP NO.
B-5192
SHEET 6 OF 13 SHEETS
FILED: June 28 1974
R. J. Mitchell
DEPUTY

SURVEYED
DEC. 1967 - MAR. 1969

REFERENCE
F.B. 3217 - F.B. 3273
F.B. 3227 - F.B. 2144
F.B. 3229 - C.S.B-2473

JOB NUMBER 0097.43 0075.45
INDEX MAP NO. 64,65,70871

REVISION		
NO.	BY	DATE

C.S.B-2185-8

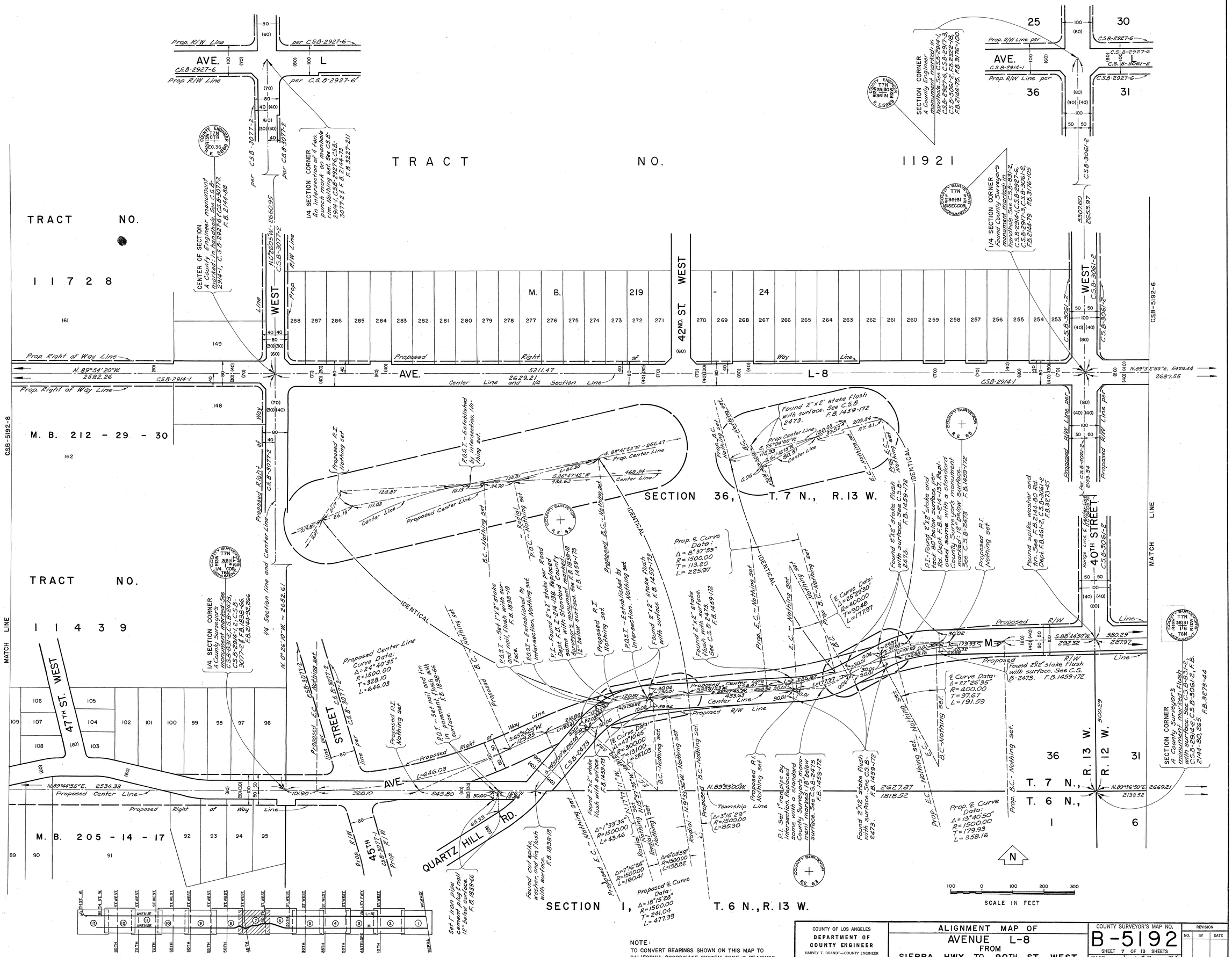

NOTE:
TO CONVERT BEARINGS SHOWN ON THIS MAP TO CALIFORNIA COORDINATE SYSTEM ZONE 7 BEARINGS, SEE DETAIL MAP ON SHEET 9

COUNTY OF LOS ANGELES
DEPARTMENT OF COUNTY ENGINEER
HARVEY T. BRANDT—COUNTY ENGINEER
PREPARED BY SURVEY DIVISION
GEORGE J. FRANCESCHINI—DIVISION ENGINEER
SURVEYED BY J.C.PIERCE
CHECKED BY W.EDMONDSON
DRAWN BY S.KURACHI, A.MITCHELL

ALIGNMENT MAP OF
AVENUE L-8
FROM SIERRA HWY. TO 90TH ST. WEST
AVENUE M
FROM SIERRA HWY. TO 60TH ST. WEST
BASIS OF BEARINGS
THE CENTER LINE OF 40TH ST. W. (N.0°24'05"W.) AS SHOWN ON C.S.B-3061-2

COUNTY SURVEYOR'S MAP NO. B-5192
SHEET 7 OF 13 SHEETS
FILED: June 28, 1974
R. J. Mitchell
DEPUTY
SURVEYED DEC. 1967 - MAR. 1969
REFERENCE
F.B. 3217 - F.B. 3273
F.B. 3227 - F.B. 2144
F.B. 3229 - C.S.B-2473
JOB NUMBER 0097-43 0075-45
DEPUTY
INDEX MAP NO. 64,65,70&71

REVISION		
NO.	BY	DATE

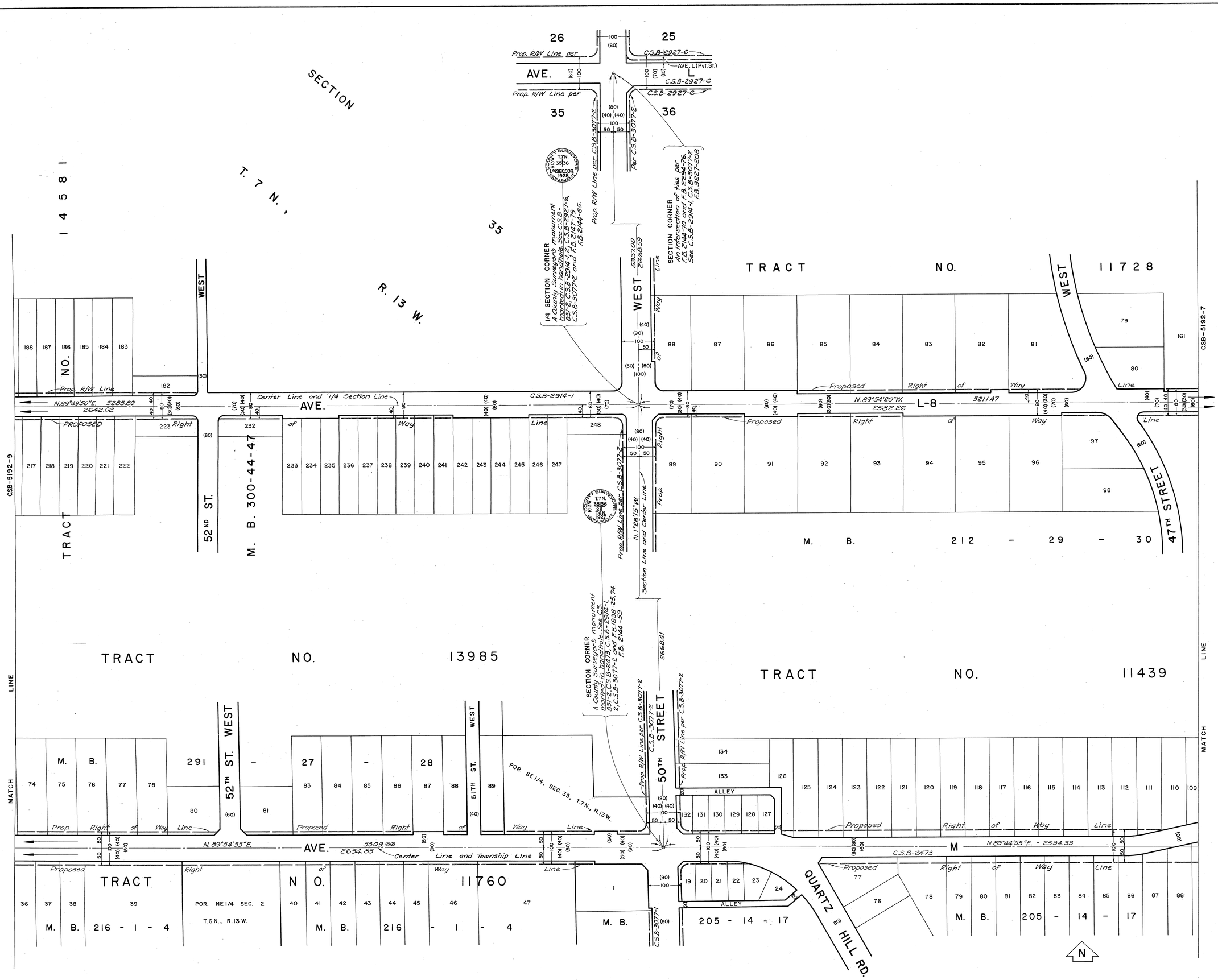

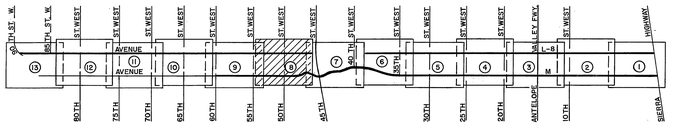

INDEX MAP
(NOT TO SCALE)

NOTE:
TO CONVERT BEARINGS SHOWN ON THIS MAP TO CALIFORNIA COORDINATE SYSTEM ZONE 7 BEARINGS. SEE DETAIL MAP ON SHEET 9

COUNTY OF LOS ANGELES
DEPARTMENT OF COUNTY ENGINEER
HARVEY T. BRANDT—COUNTY ENGINEER
PREPARED BY SURVEY DIVISION
GEORGE J. FRANCESCHINI—DIVISION ENGINEER
SURVEYED BY J.C.PIERCE
CHECKED BY W. EDMONDSON
DRAWN BY S.KURACHI, A.MITCHELL

ALIGNMENT MAP OF AVENUE L-8 FROM SIERRA HWY. TO 90TH ST. WEST AVENUE M FROM SIERRA HWY. TO 60TH ST. WEST

BASIS OF BEARINGS
THE CENTER LINE OF 40TH ST. W. (N.0°24'05"W.) AS SHOWN ON C.S.B-3061-2

COUNTY SURVEYOR'S MAP NO.
B-5192
SHEET 8 OF 13 SHEETS
FILED: June 28 1974
R.J. Mitchell
DEPUTY
SURVEYED
DEC. 1967 - MAR. 1969
REFERENCE
F.B. 3217 - F.B. 3273
F.B. 3227 - F.B. 2144
F.B. 3229 - C.S.B-2473
LOG NUMBER 0094.42, 0075.45
INDEX MAP NO. 64,65,70&71

REVISION		
NO.	BY	DATE

C.2B-2129-8

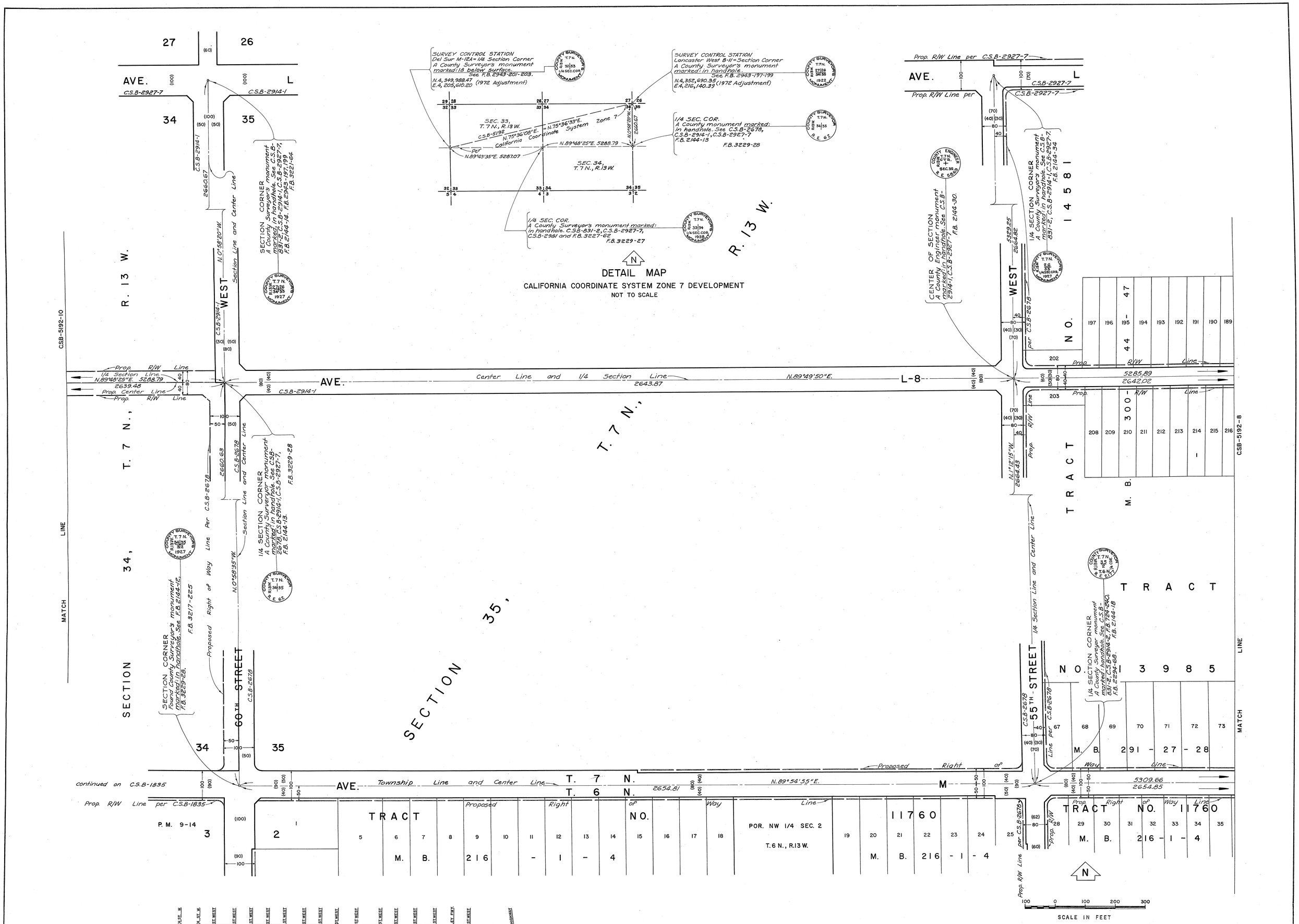
DETAIL MAP
CALIFORNIA COORDINATE SYSTEM ZONE 7 DEVELOPMENT
NOT TO SCALE
SURVEY CONTROL STATION
Del Sur M-12A=1/4 Section Corner
A County Surveyor's monument marked: 18 below surface. See F.B. 2943-201-203.
N.4,349,988.47
E.4,205,610.20 (1972 Adjustment)
SURVEY CONTROL STATION
Lancaster West 8-11=Section Corner
A County Surveyor's monument marked: in handhole. See F.B. 2943-197-199
N.4,352,690.35 (1972 Adjustment)
E.4,216,140.39
1/4 SEC. COR.
A County monument marked: in handhole. See C.S.B-2678, C.S.B-2914-1, C.S.B-2927-7
F.B. 2144-13
F.B. 3229-28
SEC. 33, T. 7 N., R. 13 W.
SEC. 34, T. 7 N., R. 13 W.
C.S.B-5192
N.75°36'08"E.
N.75°36'33"E.
California Coordinate System Zone 7
N.89°48'25"E. 5288.79
N.89°49'35"E. 5287.07
N.0°58'20"W.
2660.67
1/4 SEC. COR.
A County Surveyor's monument marked: in handhole. C.S.B-831-2, C.S.B-2927-7, C.S.B-2981 and F.B. 3227-62
F.B. 3229-27
SECTION CORNER
A County Surveyor's monument marked in handhole. See C.S.B-831-2, C.S.B-2914-1, C.S.B-2927-7, F.B. 2144-14, F.B. 2943-197-199, F.B. 3221-64.
1/4 SECTION CORNER
A County Surveyor's monument marked in handhole. See C.S.B-831-2, C.S.B-2914-1, C.S.B-2927-7, F.B. 2144-34
CENTER OF SECTION
A County Engineer monument marked in handhole. See C.S.B-2914-1, C.S.B-2927-7, F.B. 2144-30.
SECTION CORNER
Found County Surveyor's monument marked in handhole. See F.B. 2144-12, F.B. 3217-225, F.B. 3229-28.
1/4 SECTION CORNER
A County Surveyor's monument marked in handhole. See C.S.B-2678, C.S.B-2914-1, F.B. 2144-18.
1/4 SECTION CORNER
A County Surveyor's monument marked in handhole. See C.S.B-831-2, C.S.B-2914-2, F.B. 764-240, F.B. 2294-68.
AVE. L
AVE. L-8
AVE. M
60TH STREET
55TH STREET
R. 13 W.
T. 7 N.
T. 6 N.
SECTION 34
SECTION 35
WEST
Section Line and Center Line
Center Line and 1/4 Section Line
Township Line and Center Line
Proposed Right of Way Line
Prop. R/W Line per C.S.B-2927-7
Prop. R/W Line per C.S.B-1835
Prop. R/W Line per C.S.B-2678
Prop. R/W Line per C.S.B-2914-1
Prop. Center Line
1/4 Section Line
N.89°48'25"E. 5288.79
2639.48
N.89°49'50"E.
2643.87
N.89°54'55"E.
2654.81
5285.89
2642.02
5309.66
2654.85
N.1°12'15"W.
2664.43
continued on C.S.B-1835
MATCH LINE
CSB-5192-10
CSB-5192-8
TRACT NO. 14581
TRACT NO. 13985
TRACT NO. 11760
M. B. 47-44-195
M. B. 300-210
M. B. 291-27-28
M. B. 216-1-4
POR. NW 1/4 SEC. 2
T. 6 N., R. 13 W.
P. M. 9-14
SCALE IN FEET
100 0 100 200 300
INDEX MAP
(NOT TO SCALE)
NOTE:
TO CONVERT BEARINGS SHOWN ON THIS MAP TO CALIFORNIA COORDINATE SYSTEM ZONE 7 BEARINGS, SEE DETAIL MAP ABOVE.
COUNTY OF LOS ANGELES
DEPARTMENT OF COUNTY ENGINEER
HARVEY T. BRANDT—COUNTY ENGINEER
PREPARED BY
SURVEY DIVISION
GEORGE J. FRANCESCHINI—DIVISION ENGINEER
SURVEYED BY J.C. PIERCE
CHECKED BY W. EDMONDSON
DRAWN BY S. KURACHI, A. MITCHELL
ALIGNMENT MAP OF
AVENUE L-8
FROM
SIERRA HWY. TO 90TH ST. WEST
AVENUE M
FROM
SIERRA HWY. TO 60TH ST. WEST
BASIS OF BEARINGS
THE CENTER LINE OF 40TH ST. W. (N.0°24'05"W.)
AS SHOWN ON C.S.B-3061-2
COUNTY SURVEYOR'S MAP NO.
B-5192
SHEET 9 OF 13 SHEETS
FILED: June 28 1974
R. J. Mitchell
DEPUTY
SURVEYED
DEC. 1967 - MAR. 1969
REFERENCE
F.B. 3217 - F.B. 3273
F.B. 3227 - F.B. 2144
F.B. 3229 - C.S.B-2473
JOB NUMBER
0097.43
0075.43
INDEX MAP NO.
64,65,70 & 71
REVISION
NO. BY DATE

C.S.B-2192-3

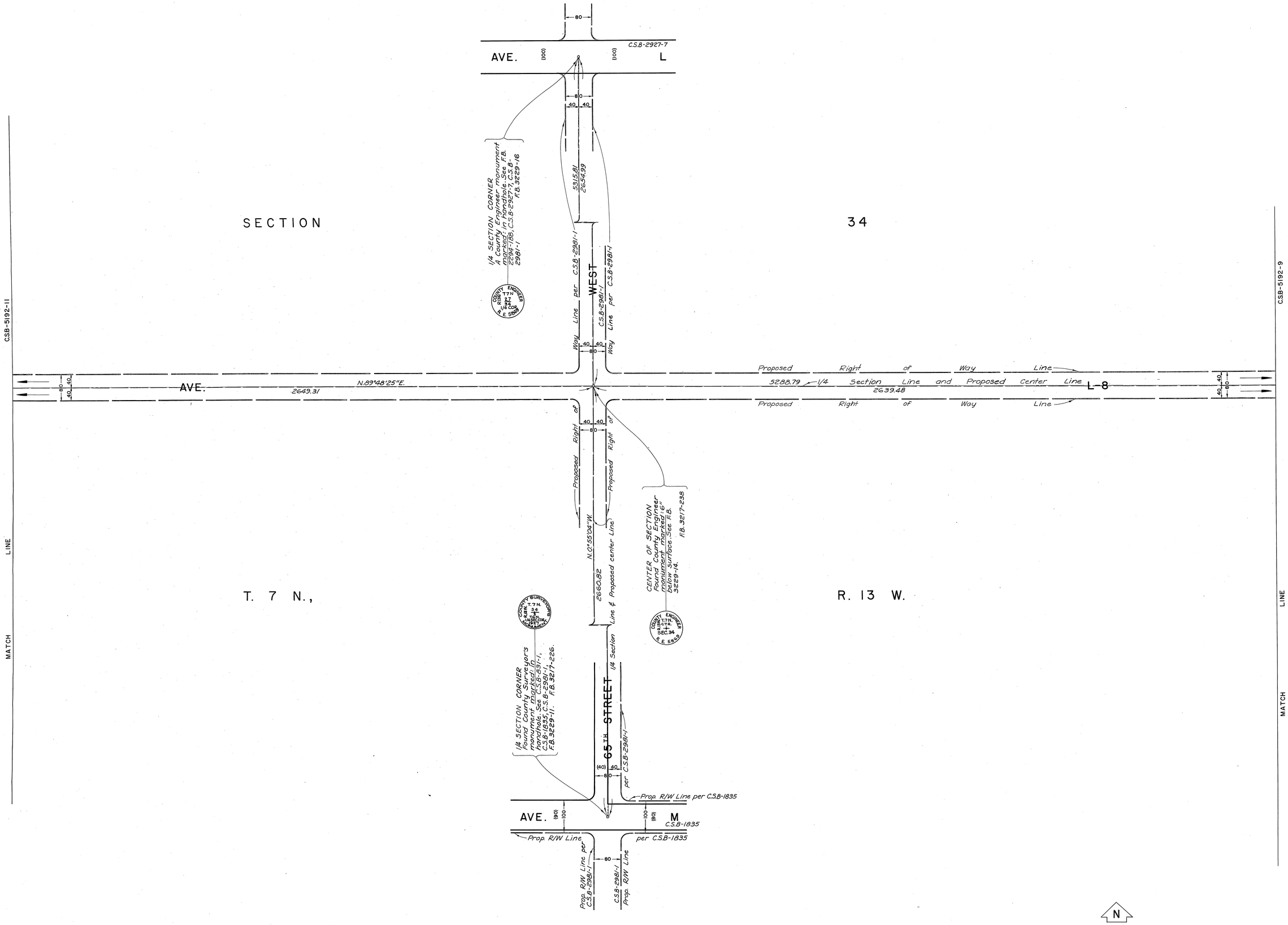

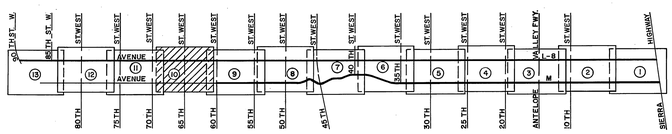

INDEX MAP
(NOT TO SCALE)

NOTE:
TO CONVERT BEARINGS SHOWN ON THIS MAP TO CALIFORNIA COORDINATE SYSTEM ZONE 7 BEARINGS SEE DETAIL MAP ON SHEET 9

COUNTY OF LOS ANGELES
DEPARTMENT OF COUNTY ENGINEER
HARVEY T. BRANDT—COUNTY ENGINEER

PREPARED BY
SURVEY DIVISION
GEORGE J. FRANCESCHINI—DIVISION ENGINEER

SURVEYED BY J.C. PIERCE
CHECKED BY W. EDMONDSON
DRAWN BY S. KURACHI, A. MITCHELL

ALIGNMENT MAP OF
AVENUE L-8
FROM SIERRA HIGHWAY
TO 90TH ST. WEST

BASIS OF BEARINGS
THE CENTER LINE OF 40TH ST. W. (N.0°24'05"W.)
AS SHOWN ON C.S.B-3061-2

COUNTY SURVEYOR'S MAP NO.
B-5192
SHEET 10 OF 13 SHEETS

FILED: June 28, 1974
R. J. Mitchell
DEPUTY

SURVEYED
DEC. 1967 – MAR. 1969

REFERENCE
F.B. 3217 – F.B. 3273
F.B. 3227 – F.B. 3274
F.B. 3229 – C.S.B-2473

JOB NUMBER
0097.43
0075.45

INDEX MAP NO.
64,65,70&71

REVISION		
NO.	BY	DATE

C.S.B-5192-10

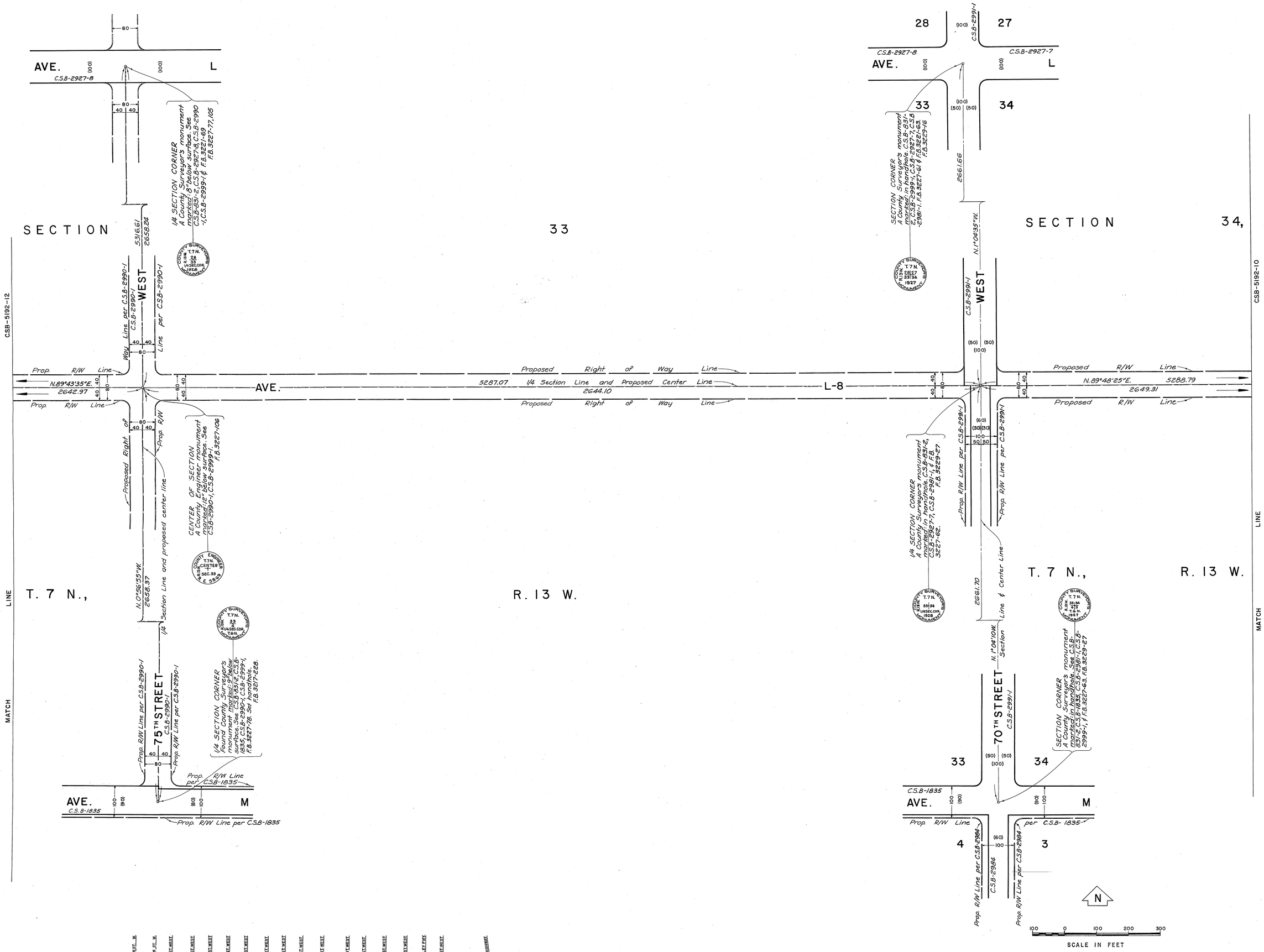

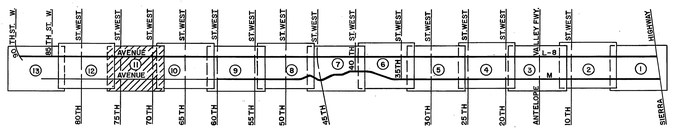

NOTE:
TO CONVERT BEARINGS SHOWN ON THIS MAP TO CALIFORNIA COORDINATE SYSTEM ZONE 7 BEARINGS. SEE DETAIL MAP ON SHEET 9

COUNTY OF LOS ANGELES
DEPARTMENT OF COUNTY ENGINEER
HARVEY T. BRANDT—COUNTY ENGINEER

PREPARED BY
SURVEY DIVISION
GEORGE J. FRANCESCHINI—DIVISION ENGINEER

SURVEYED BY J.C. PIERCE
CHECKED BY W. EDMONDSON
DRAWN BY S.KURACHI, A.MITCHELL

ALIGNMENT MAP OF
AVENUE L-8
FROM
SIERRA HIGHWAY
TO
90TH ST. WEST

BASIS OF BEARINGS
THE CENTER LINE OF 40TH ST. W. (N.0°24'05"W.)
AS SHOWN ON C.S.B-3061-2

COUNTY SURVEYOR'S MAP NO.
B-5192
SHEET 11 OF 13 SHEETS

FILED: June 28, 1974
B. J. Mitchell
DEPUTY

SURVEYED
DEC. 1967 – MAR. 1969

REFERENCE
F.B. 3217 – F.B. 3273
F.B. 3227 – F.B. 3274
F.B. 3229 – C.S.B-2473

JOB NUMBER
0097.43
0075.45

INDEX MAP NO.
64,65,70,871

REVISION		
NO.	BY	DATE

C.S.B-2192-11

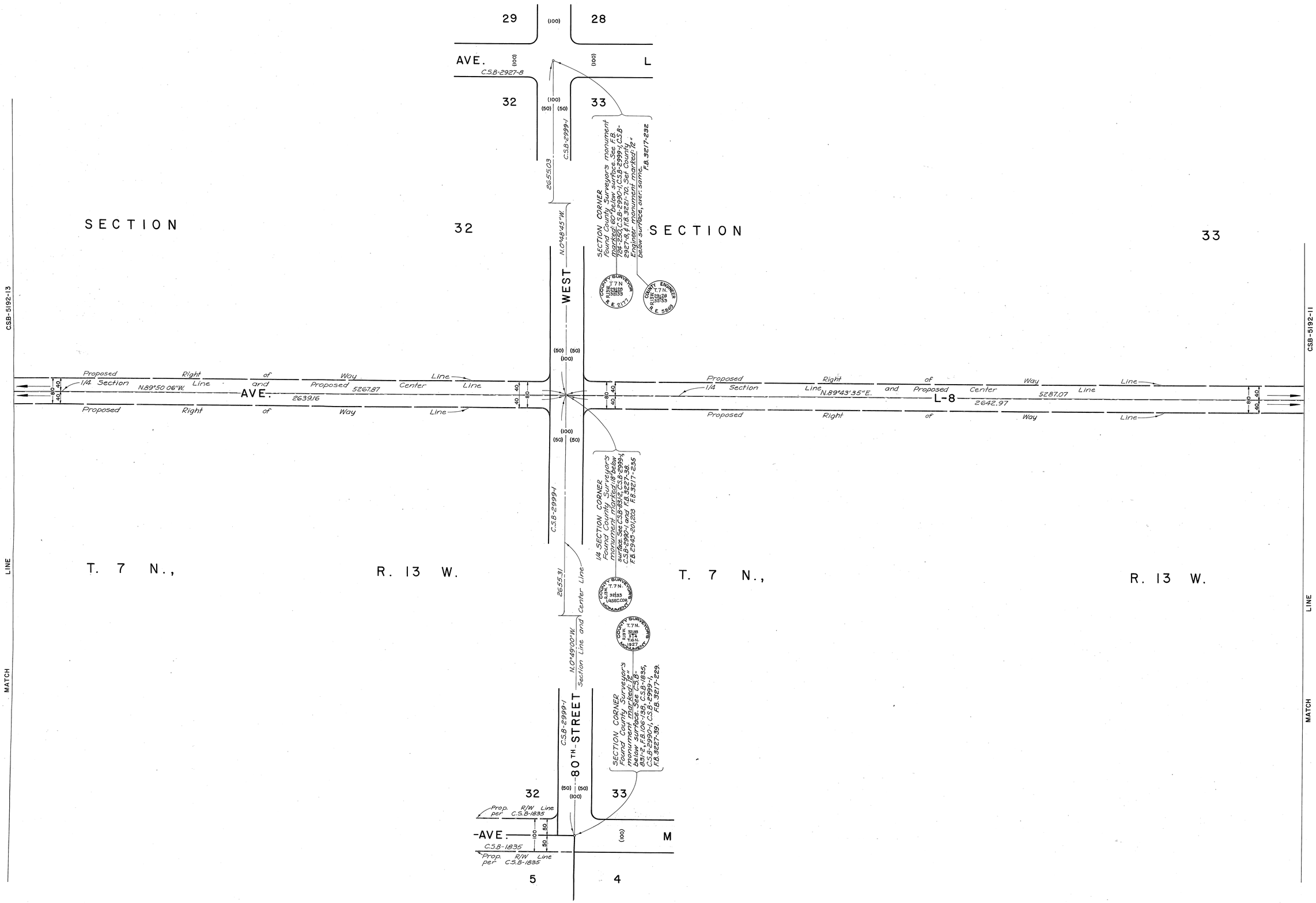

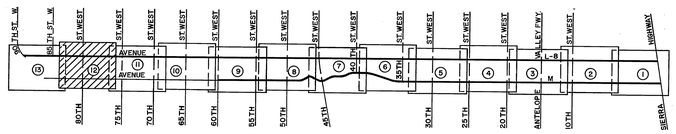

INDEX MAP
(NOT TO SCALE)

N

100 0 100 200 300
SCALE IN FEET

NOTE:
TO CONVERT BEARINGS SHOWN ON THIS MAP TO CALIFORNIA COORDINATE SYSTEM ZONE 7 BEARINGS, SEE DETAIL MAP ON SHEET 9

COUNTY OF LOS ANGELES
DEPARTMENT OF COUNTY ENGINEER
HARVEY T. BRANDT—COUNTY ENGINEER
PREPARED BY
SURVEY DIVISION
GEORGE J. FRANCESCHINI—DIVISION ENGINEER
SURVEYED BY J.C. PIERCE
CHECKED BY W. EDMONDSON
DRAWN BY S. KURACHI, A. MITCHELL

ALIGNMENT MAP OF
AVENUE L-8
FROM
SIERRA HIGHWAY
TO
90TH ST. WEST

BASIS OF BEARINGS
THE CENTER LINE OF 40TH ST. W. (N.0°24'05"W.) AS SHOWN ON C.S.B-3061-2

COUNTY SURVEYOR'S MAP NO.
B-5192
SHEET 12 OF 13 SHEETS
FILED: June 28, 1974
R. J. Mitchell
DEPUTY
SURVEYED
DEC. 1967 - MAR. 1969
REFERENCE
F.B. 3217 - F.B. 3273
F.B. 3227 - F.B. 2144
F.B. 3229 - C.S.B-2473
JOB NUMBER 0097.43 0075.45
INDEX MAP NO. 64,65,70&71

REVISION		
NO.	BY	DATE

C.2.B-2185-15

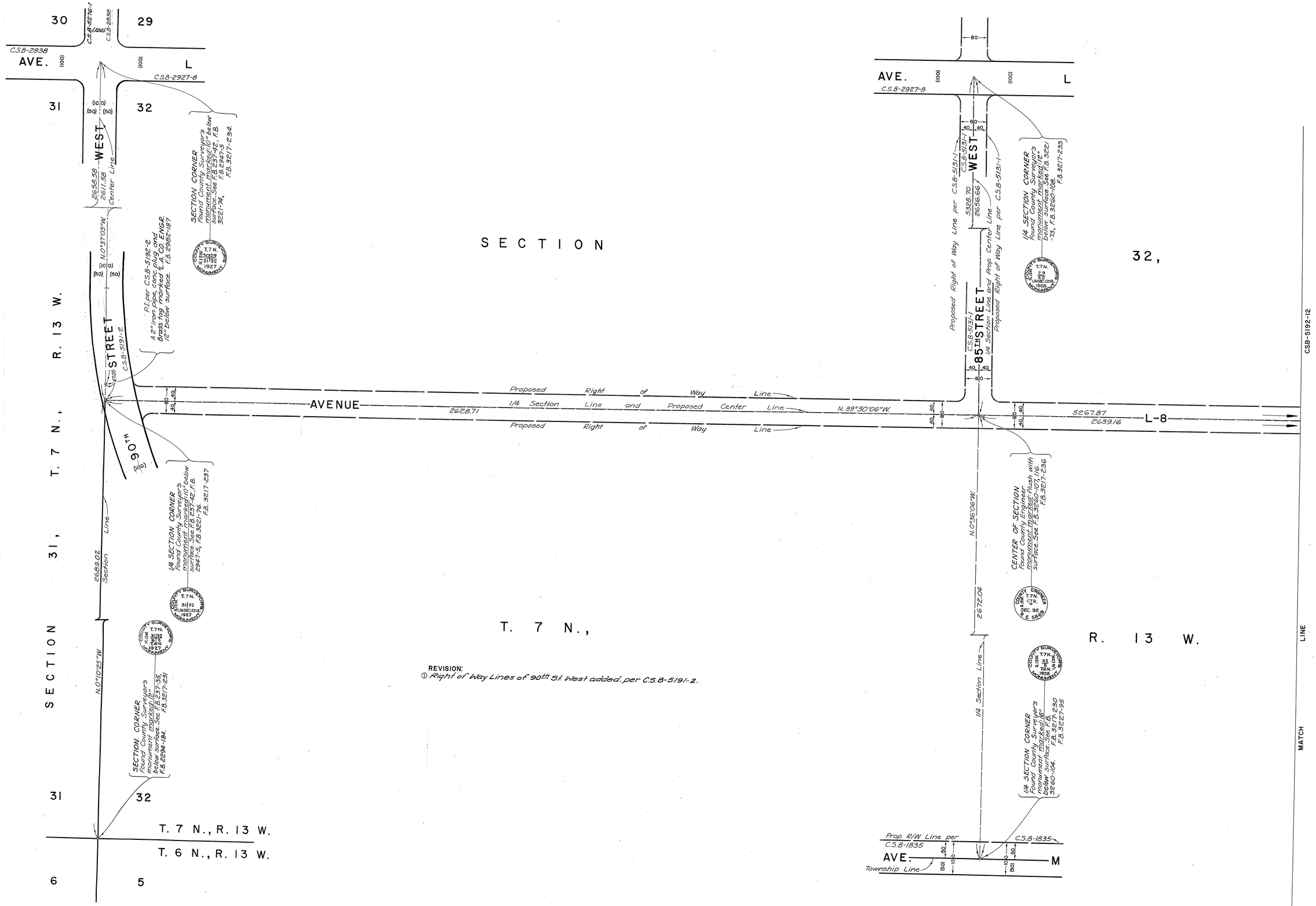

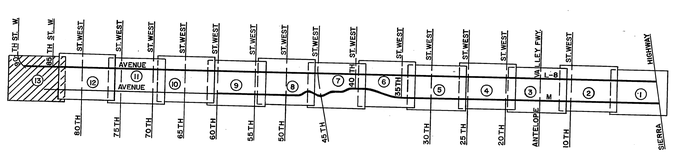

INDEX MAP
(NOT TO SCALE)

NOTE:
TO CONVERT BEARINGS SHOWN ON THIS MAP TO CALIFORNIA COORDINATE SYSTEM ZONE 7 BEARINGS SEE DETAIL MAP ON SHEET 9

N

100 0 100 200 300
SCALE IN FEET

COUNTY OF LOS ANGELES
DEPARTMENT OF COUNTY ENGINEER
HARVEY T. BRANDT—COUNTY ENGINEER
PREPARED BY
SURVEY DIVISION
GEORGE J. FRANCESCHINI—DIVISION ENGINEER
SURVEYED BY J.C. PIERCE
CHECKED BY W. EDMONDSON
DRAWN BY S. KURACHI, A. MITCHELL

ALIGNMENT MAP OF
AVENUE L-8
FROM SIERRA HIGHWAY
TO 90TH ST. WEST

BASIS OF BEARINGS
THE CENTER LINE OF 40TH ST. W. (N.0°24'05"W.) AS SHOWN ON C.S.B-3061-2

COUNTY SURVEYOR'S MAP NO.
B-5192
SHEET 13 OF 13 SHEETS
FILED: June 28, 1972
R. J. Mitchell
DEPUTY
SURVEYED
DEC. 1967 - MAR. 1969
REFERENCE
F.B. 3217 - F.B. 3273
F.B. 3227 - F.B. 2144
F.B. 3229 - C.S.B-2473
JOB NUMBER 0091.43 0075.45
INDEX MAP NO. 64,65,70&71

REVISION		
NO.	BY	DATE
①	B.G	10-7-76

C.S.B-2195-13