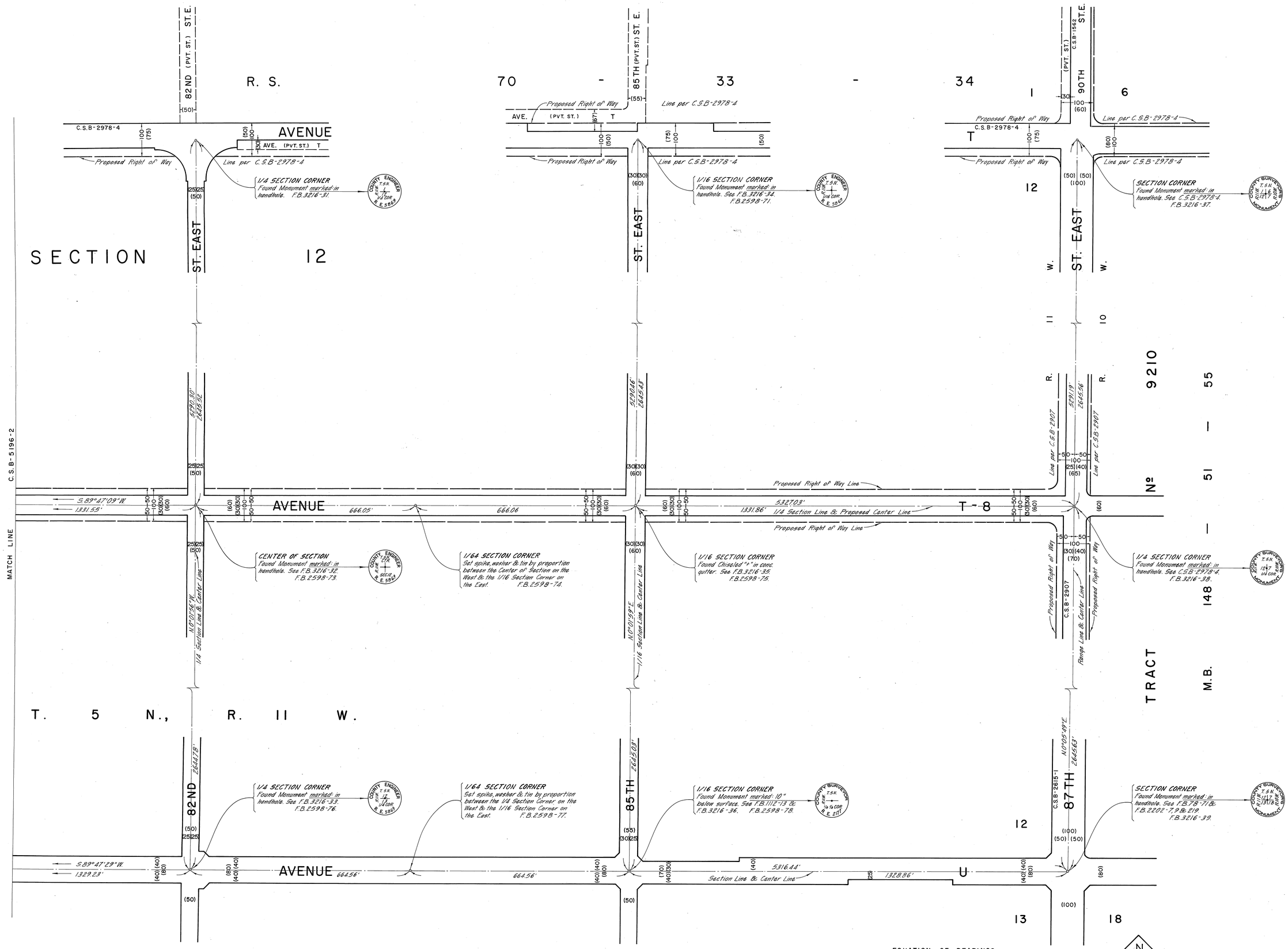

EQUATION OF BEARINGS
THE CENTER LINE OF AVE. T (N.89°50'20"W.) AS SHOWN ON C.S.B-2978-5 EQUALS S.89°50'45"W. PER CALIFORNIA COORDINATE SYSTEM AS SHOWN ON SHEETS № 4 & 5.

N

100 0 100 200 300

SCALE IN FEET

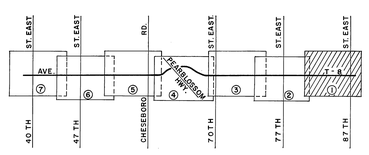

N

INDEX MAP
NOT TO SCALE

COUNTY OF LOS ANGELES DEPARTMENT OF COUNTY ENGINEER HARVEY T. BRANDT—COUNTY ENGINEER PREPARED BY SURVEY DIVISION GEORGE J. FRANCESCHINI—DIVISION ENGINEER SURVEYED BY J. COATES & J. MENDONCA CHECKED BY J. MUNOZ, W. EDMONDSON DRAWN BY S. BRIONES & T. ANTEKEIER	ALIGNMENT MAP OF AVENUE T-8 FROM 87 TH STREET EAST TO 40 TH STREET EAST BASIS OF BEARINGS THE CENTER LINE OF AVENUE T (N.89°50'20"W.) AS SHOWN ON C.S.B-2978-5	COUNTY SURVEYOR'S MAP NO. B-5196 SHEET 1 OF 7 SHEETS FILED: March 13, 1971 DEPUTY SURVEYED MAY 1965 - OCT. 1970 REFERENCE F.B. 2598 F.B. 3216 F.B. 3827 JOB NUMBER 0098.17 INDEX MAP NO. 65 & 66	REVISION NO. BY DATE

C.2.B-2196-1

C.2.B-2196-1

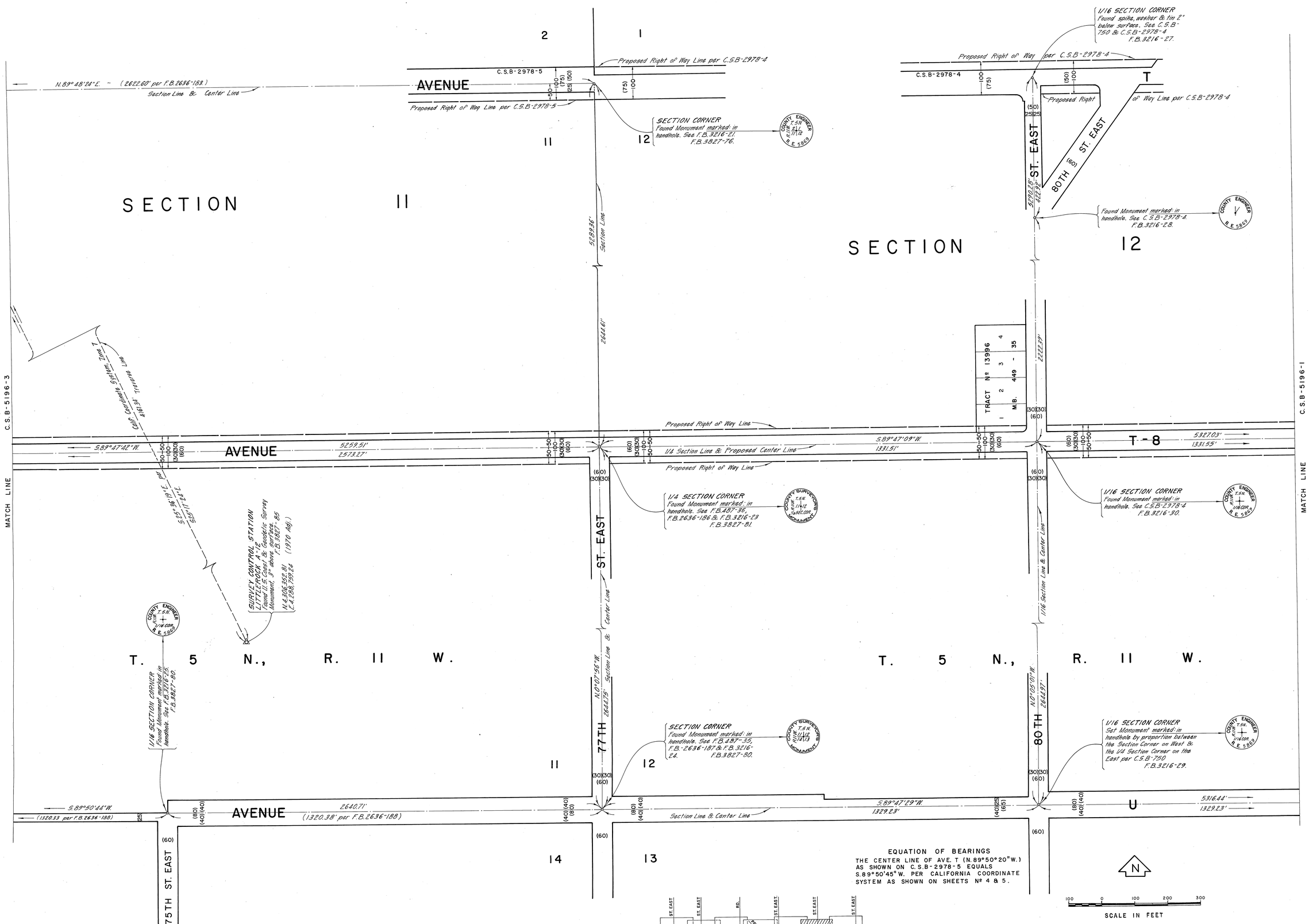

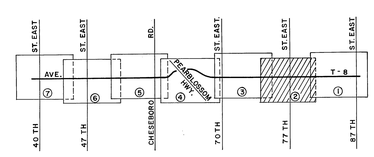

INDEX MAP
NOT TO SCALE

COUNTY OF LOS ANGELES
DEPARTMENT OF COUNTY ENGINEER
HARVEY T. BRANDT—COUNTY ENGINEER

PREPARED BY
SURVEY DIVISION
GEORGE J. FRANCESCHINI—DIVISION ENGINEER
SURVEYED BY J. COATES & J. MENDONCA
CHECKED BY J. MUNOZ W. EDMONDSON
DRAWN BY S. BRIONES & T. ANTEKEIER

ALIGNMENT MAP OF

AVENUE T-8
FROM
87TH STREET EAST
TO
40TH STREET EAST

BASIS OF BEARINGS
THE CENTER LINE OF AVENUE T (N.89°50'20"W.) AS SHOWN ON C.S.B-2978-5

COUNTY SURVEYOR'S MAP NO.
B-5196
SHEET 2 OF 7 SHEETS
FILED: March 13, 1971
DEPUTY
SURVEYED
MAY 1965 - OCT. 1970
REFERENCE
F.B. 2598 F.B. 3216
F.B. 3827
JOB NUMBER 0098.17
INDEX MAP NO. 65 & 66

REVISION		
NO.	BY	DATE

C.S.B-2978-5

C.S.B-5196

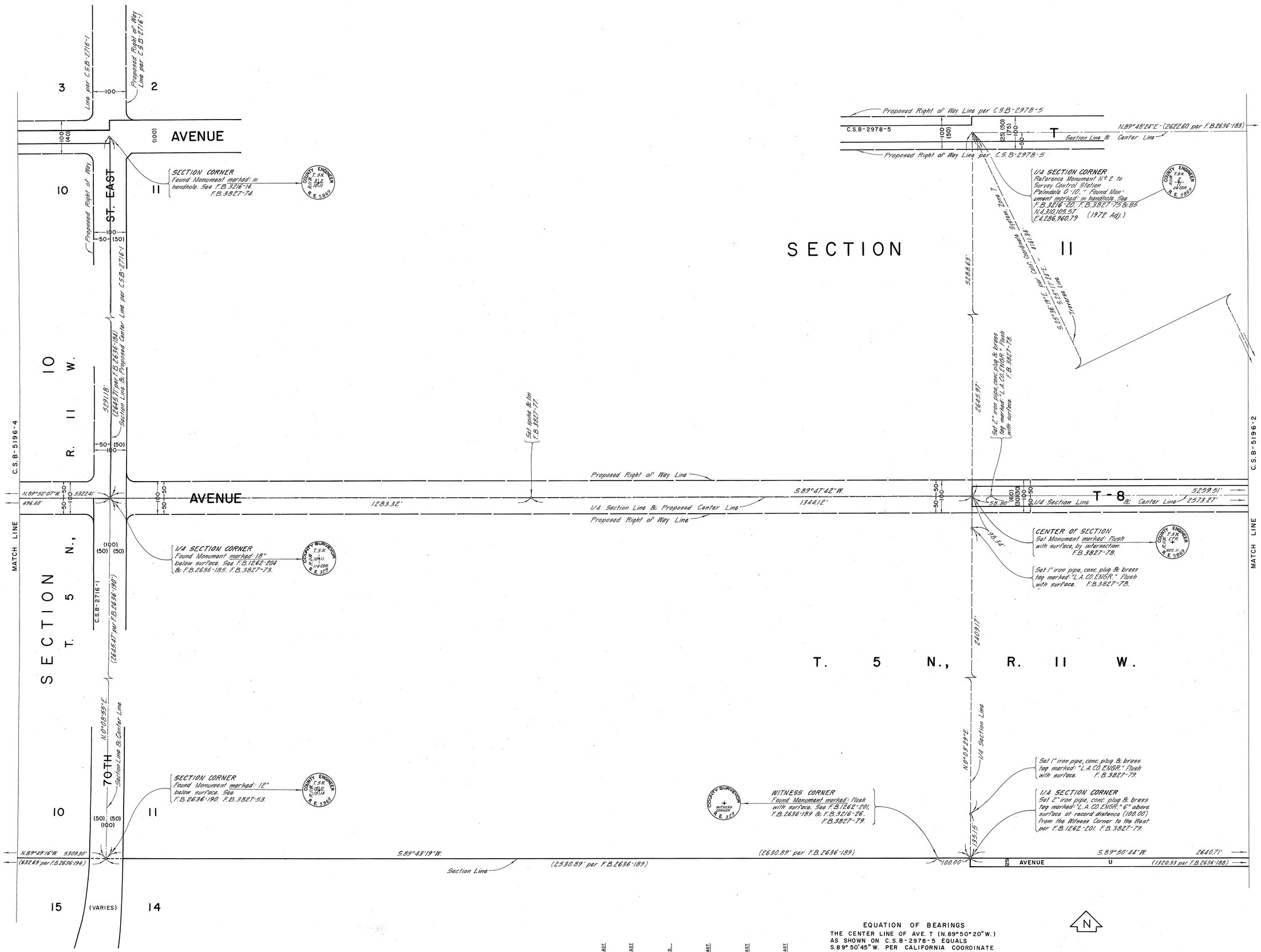

EQUATION OF BEARINGS
THE CENTER LINE OF AVE. T (N.89°50'20"W.) AS SHOWN ON C.S.B-2978-5 EQUALS S.89°50'45"W. PER CALIFORNIA COORDINATE SYSTEM AS SHOWN ON SHEETS Nº 4 & 5.

N

100 0 100 200 300

SCALE IN FEET

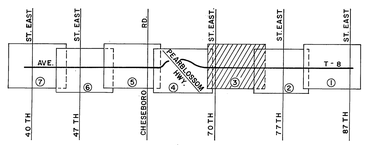

N

INDEX MAP
NOT TO SCALE

COUNTY OF LOS ANGELES DEPARTMENT OF COUNTY ENGINEER HARVEY T. BRANDT—COUNTY ENGINEER PREPARED BY SURVEY DIVISION GEORGE J. FRANCESCHINI—DIVISION ENGINEER SURVEYED BY J. COATES & J. MENDONCA CHECKED BY J. MUNOZ W. EDMONDSON DRAWN BY S. BRIONES & T. ANTEKEIER	ALIGNMENT MAP OF AVENUE T-8 FROM 87 TH STREET EAST TO 40 TH STREET EAST BASIS OF BEARINGS THE CENTER LINE OF AVENUE T (N.89°50'20"W.) AS SHOWN ON C.S.B-2978-5	COUNTY SURVEYOR'S MAP NO. B-5196 SHEET 3 OF 7 SHEETS FILED: 19 DEPUTY SURVEYED MAY 1965 - OCT. 1970 REFERENCE F.B. 2598 F.B. 3216 F.B. 3827 JOB NUMBER 0098.17 INDEX MAP NO. 65 & 66	REVISION NO. BY DATE

C.S.B-5196-3

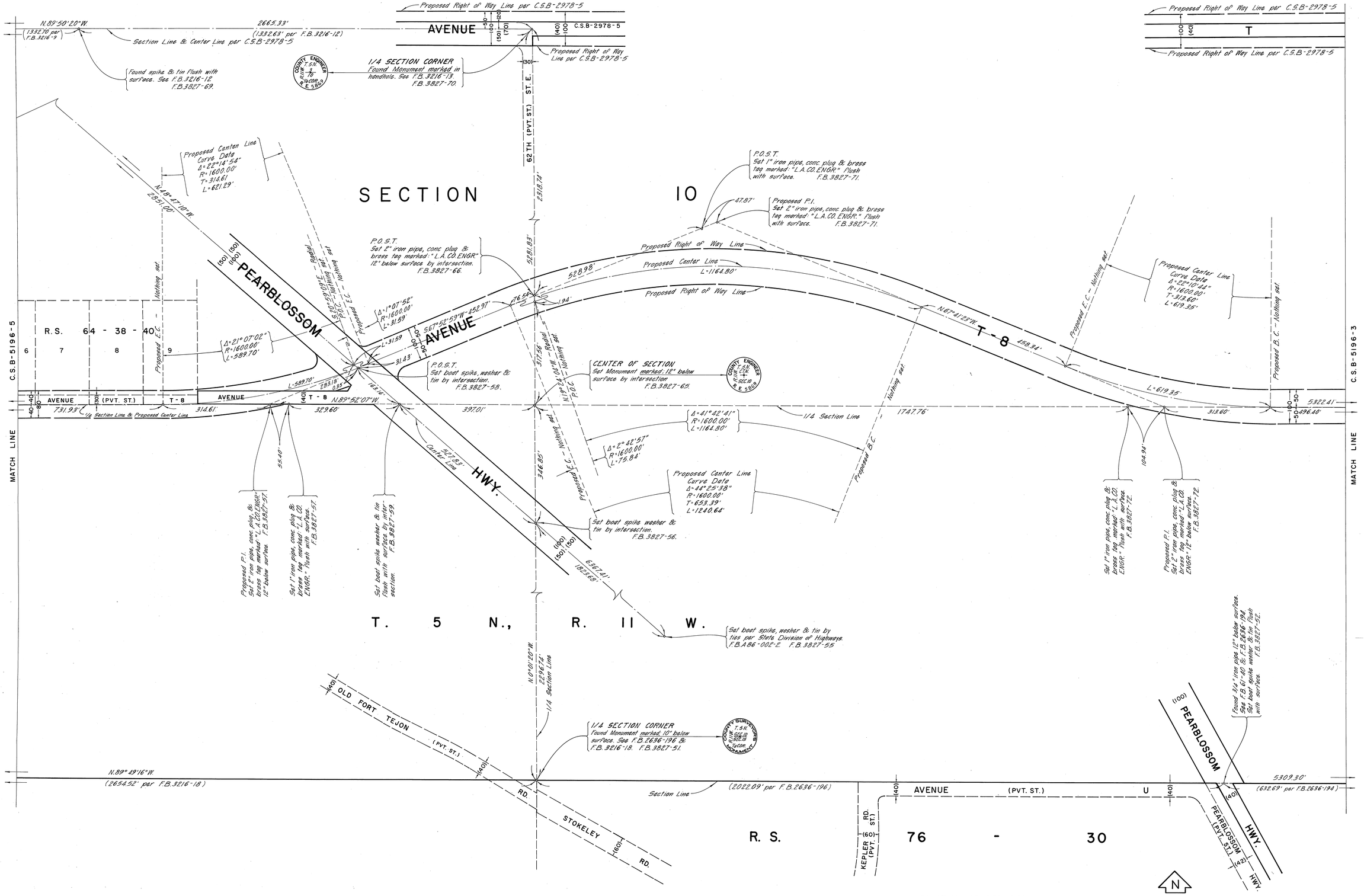

EQUATION OF BEARINGS
THE CENTER LINE OF AVE. T (N.89°50'20"W.) AS SHOWN ON C.S.B-2978-5 EQUALS S.89°50'45"W. PER CALIFORNIA COORDINATE SYSTEM AS SHOWN ON SHEETS Nº 4 & 5.

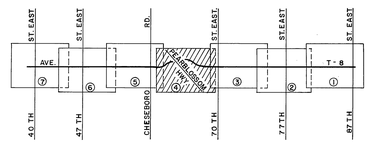

INDEX MAP
NOT TO SCALE

COUNTY OF LOS ANGELES
DEPARTMENT OF COUNTY ENGINEER
HARVEY T. BRANDT—COUNTY ENGINEER

PREPARED BY
SURVEY DIVISION
GEORGE J. FRANCESCHINI—DIVISION ENGINEER
SURVEYED BY J. COATES & J. MENDONCA
CHECKED BY J. MUNOZ W. EDMONDSON
DRAWN BY S. BRIONES & T. ANTEKEIER

ALIGNMENT MAP OF
AVENUE T-8
FROM
87 TH STREET EAST
TO
40 TH STREET EAST

BASIS OF BEARINGS
THE CENTER LINE OF AVENUE T (N.89°50'20"W.) AS SHOWN ON C.S.B-2978-5

COUNTY SURVEYOR'S MAP NO.
B-5196
SHEET 4 OF 7 SHEETS
FILED: _____ 19 ___
DEPUTY
SURVEYED
MAY 1965 - OCT. 1970
REFERENCE
F.B. 2598 F.B. 3216
F.B. 3827
JOB NUMBER 0098.17
INDEX MAP NO. 65 & 66

REVISION		
NO.	BY	DATE

C.S.B-2196-4

C.S.B-2196-3

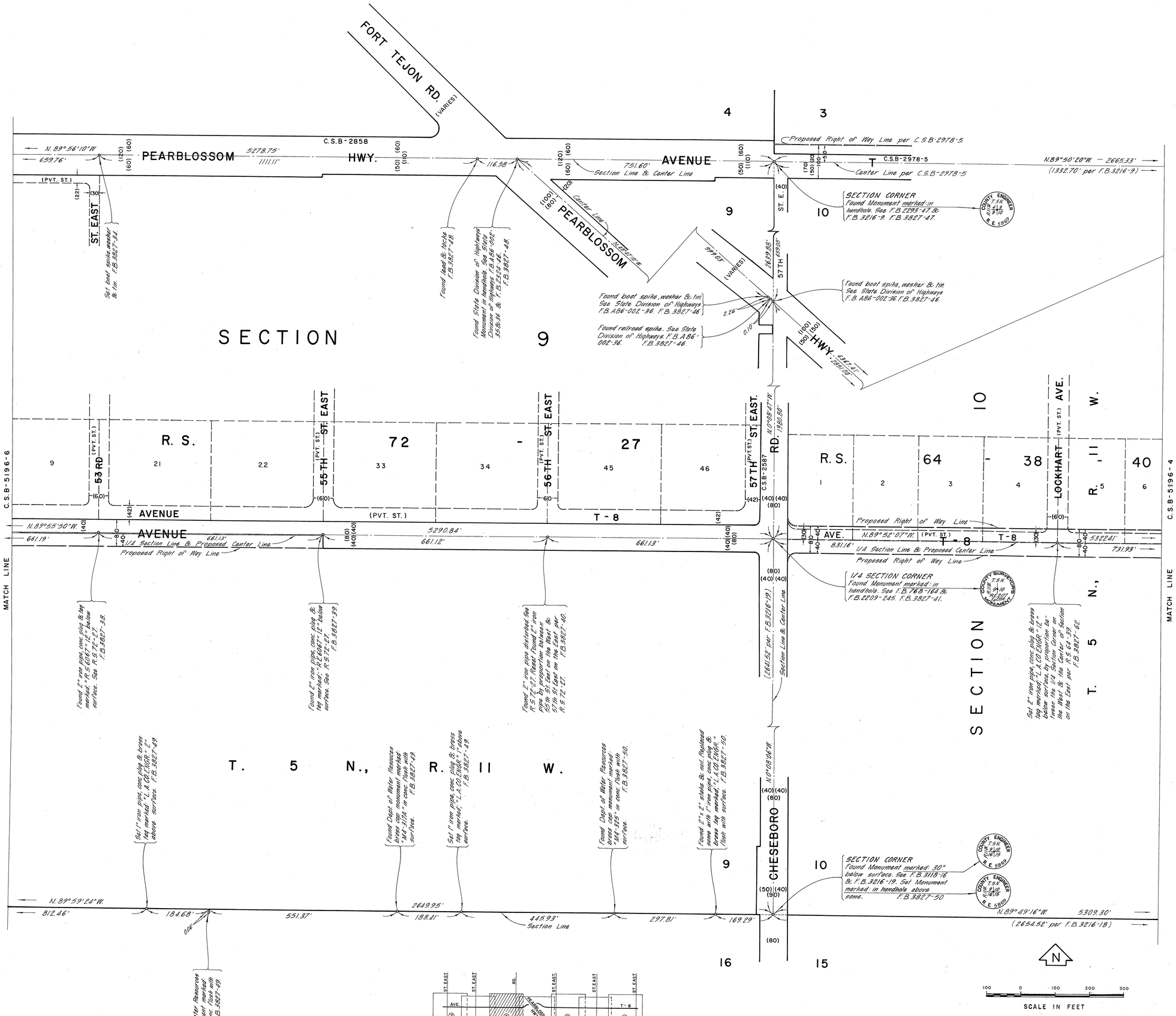

EQUATION OF BEARINGS
THE CENTER LINE OF AVE. T (N.89°50'20"W.) AS SHOWN ON C.S.B-2978-5 EQUALS S.89°50'45"W. PER CALIFORNIA COORDINATE SYSTEM AS SHOWN ON SHEETS Nº 4 & 5.

COUNTY OF LOS ANGELES
DEPARTMENT OF COUNTY ENGINEER
HARVEY T. BRANDT—COUNTY ENGINEER

PREPARED BY
SURVEY DIVISION
GEORGE J. FRANCESCHINI—DIVISION ENGINEER
SURVEYED BY J. COATES & J. MENDONCA
CHECKED BY J. MUNOZ, W. EDMONDSON
DRAWN BY S. BRIONES & T. ANTEKEIER

ALIGNMENT MAP OF
AVENUE T-8
FROM 87TH STREET EAST TO 40TH STREET EAST

BASIS OF BEARINGS
THE CENTER LINE OF AVENUE T (N.89°50'20"W.) AS SHOWN ON C.S.B-2978-5

COUNTY SURVEYOR'S MAP NO. B-5196
SHEET 5 OF 7 SHEETS
FILED: _____, 19__
DEPUTY
SURVEYED: MAY 1965 - OCT. 1970
REFERENCE: F.B. 2598, F.B. 3216, F.B. 3827
JOB NUMBER 0098.17
INDEX MAP NO. 65 & 66

REVISION		
NO.	BY	DATE

C.S.B-5196-2

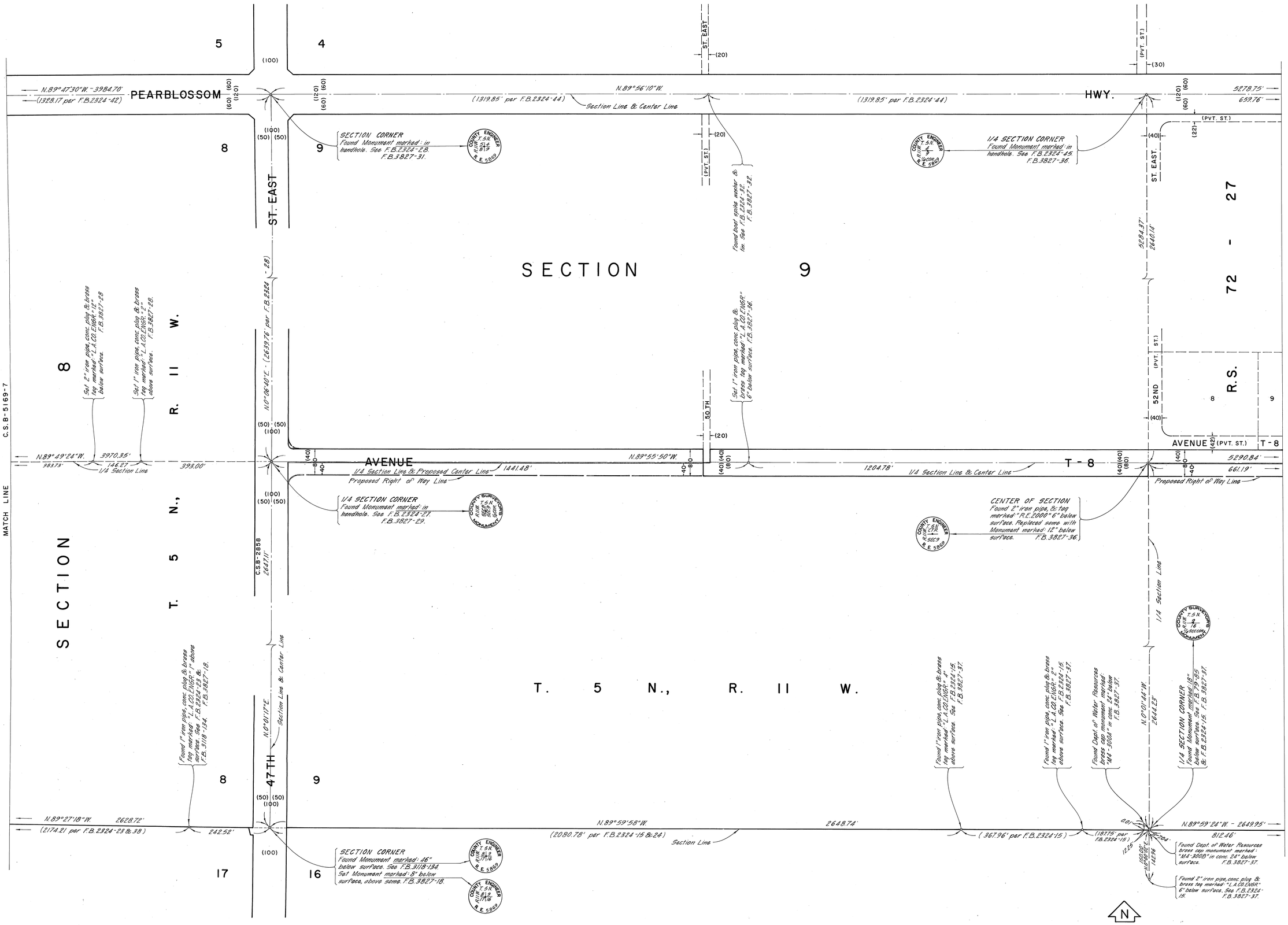

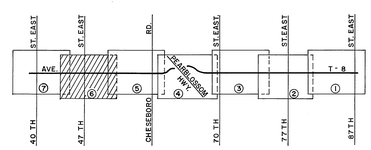

INDEX MAP
NOT TO SCALE

EQUATION OF BEARINGS
THE CENTER LINE OF AVE. T (N.89°50' 20"W.) AS SHOWN ON C.S.B-2978-5 EQUALS S.89° 50'45" W. PER CALIFORNIA COORDINATE SYSTEM AS SHOWN ON SHEETS Nº 4 & 5.

100 0 100 200 300
SCALE IN FEET

COUNTY OF LOS ANGELES
DEPARTMENT OF COUNTY ENGINEER
HARVEY T. BRANDT—COUNTY ENGINEER
PREPARED BY
SURVEY DIVISION
GEORGE J. FRANCESCHINI—DIVISION ENGINEER
SURVEYED BY J. COATES & J. MENDONCA
CHECKED BY J. MUNOZ W. EDMONDSON
DRAWN BY S. BRIONES & T. ANTEKEIER

ALIGNMENT MAP OF
AVENUE T-8
FROM
87TH STREET EAST
TO
40TH STREET EAST

BASIS OF BEARINGS
THE CENTER LINE OF AVENUE T (N.89°50'20"W.) AS SHOWN ON C.S.B-2978-5

COUNTY SURVEYOR'S MAP NO.
B-5196
SHEET 6 OF 7 SHEETS
FILED: March 15, 1971
DEPUTY
SURVEYED
MAY 1965 - OCT. 1970
REFERENCE
F.B. 2598 F.B. 3216
F.B. 3827
JOB NUMBER 0098.17
INDEX MAP NO. 65 & 66

REVISION		
NO.	BY	DATE

C.S.B-2198-9

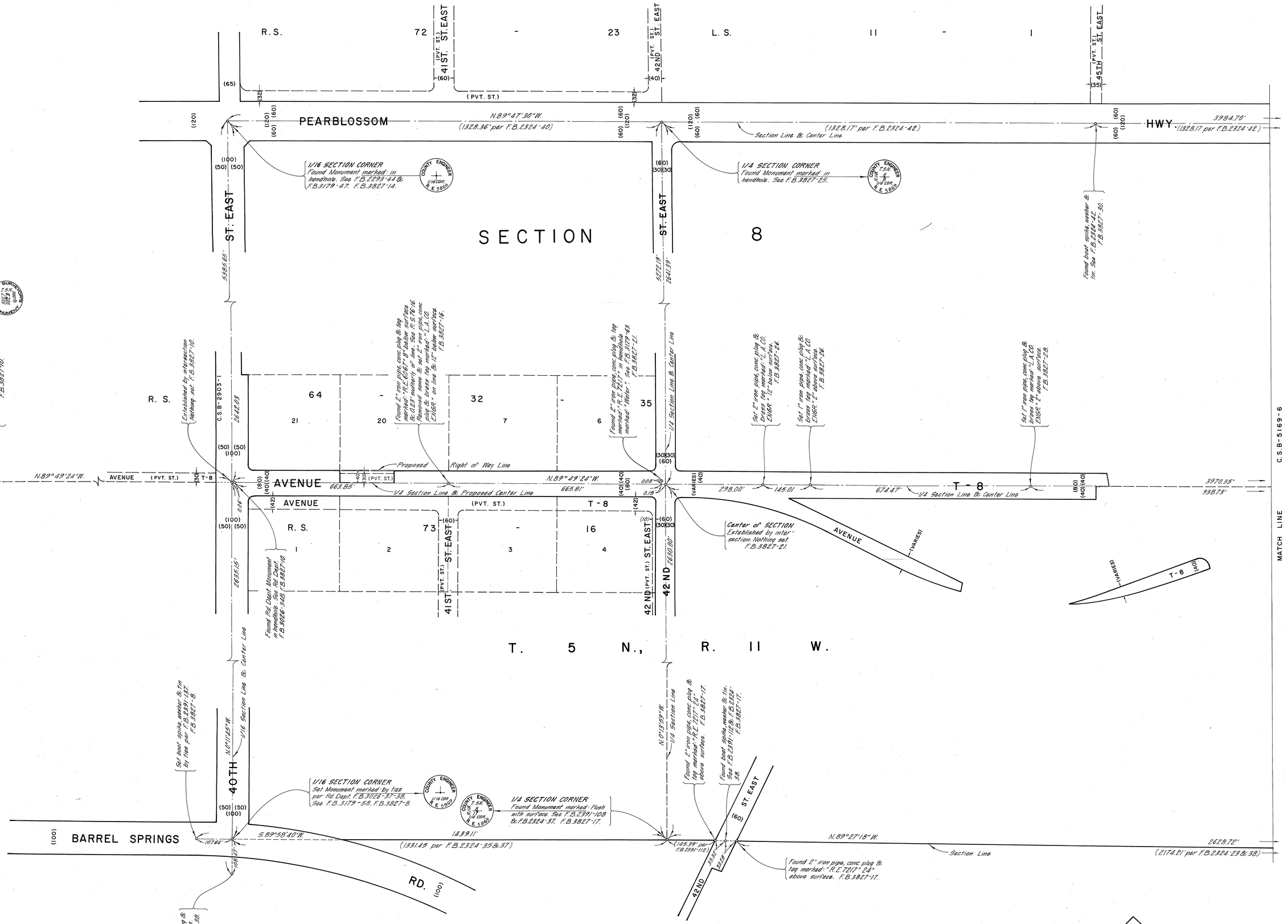

EQUATION OF BEARINGS
THE CENTER LINE OF AVE. T (N.89°50'20"W.) AS SHOWN ON C.S.B-2978-5 EQUALS S.89°50'45"W. PER CALIFORNIA COORDINATE SYSTEM AS SHOWN ON SHEETS Nº 4 & 5.

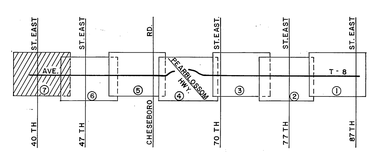

INDEX MAP
NOT TO SCALE

COUNTY OF LOS ANGELES DEPARTMENT OF COUNTY ENGINEER HARVEY T. BRANDT—COUNTY ENGINEER PREPARED BY SURVEY DIVISION GEORGE J. FRANCESCHINI—DIVISION ENGINEER J. CORTES & SURVEYED BY J. MENDONCA J. MUNOZ CHECKED BY W. EDMONDSON S. BRIONES & DRAWN BY T. ANTEKEIER	ALIGNMENT MAP OF AVENUE T-8 FROM 87TH STREET EAST TO 40TH STREET EAST BASIS OF BEARINGS THE CENTER LINE OF AVENUE T (N.89°50'20"W.) AS SHOWN ON C.S.B-2978-5	COUNTY SURVEYOR'S MAP NO. B-5196 SHEET 7 OF 7 SHEETS FILED: March 12, 19 71 DEPUTY SURVEYED MAY 1965 - OCT. 1970 REFERENCE F.B. 2598 F.B. 3216 F.B. 3827 JOB NUMBER 0098.17 INDEX MAP NO. 65 & 66	REVISION NO. BY DATE

C.S.B-2196-7