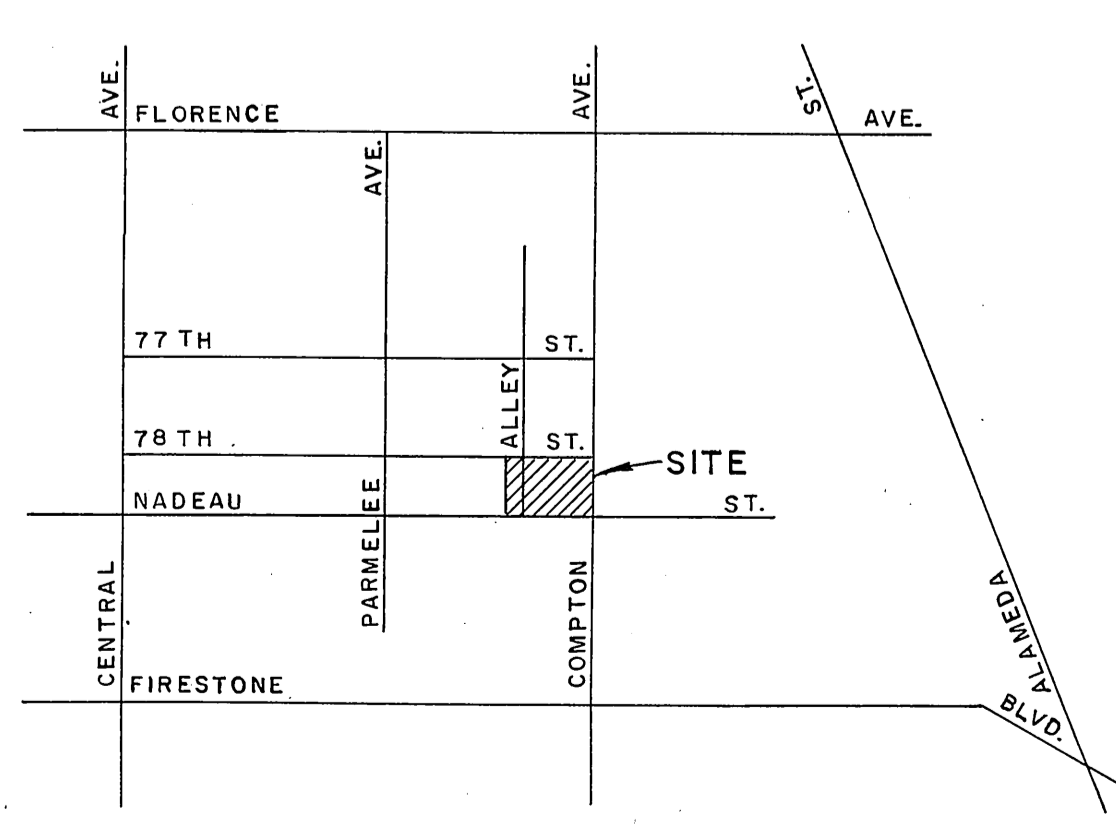



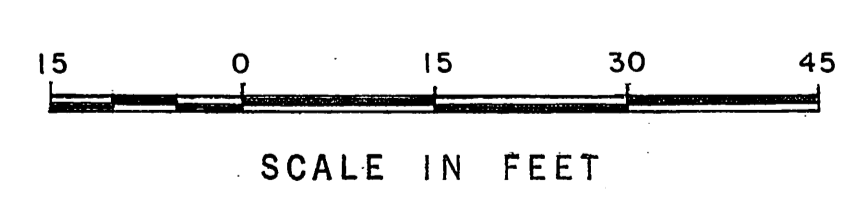
NOTE:
THE ALIGNMENT OF NADEAU STREET
A SECONDARY HIGHWAY, AS PROPOSED
ON THE MASTER PLAN OF HIGHWAYS
HAD NOT BEEN ESTABLISHED AT THE
TIME OF THE FILING OF THIS MAP.

TRACT NO. 13445
M.B. 303 - 7 - 10

PORTION SECTION 28, T.2S., R.13W.



VICINITY MAP
NOT TO SCALE



Found large nail & washer
2" flush with surface. See
F.B. 2177-49, F.B. 1890-191

Set squarehead spike &
1/4" flush with surface. See
by intersection. See
F.B. 2347-105,
F.B. 1890-190

Found intersection of 4
tangent nails. See F.B.
2177-54 & F.B. 2347-104,
F.B. 1890-189

Found monument marked in
Hemphill. See F.B. 3916-52 &
F.B. 2347-125, F.B. 1890-195

Property Corner - NW
Corner Lot 141, Conrad
Tract, M.B. 12-28, Set
monument marked:
1/2" below surface.
F.B. 1890-193

Set squarehead spike &
1/4" flush with surface.
F.B. 1890-185

Set boat spike, washer &
1/4" flush with surface by
proper intersection. See
F.B. 2347-104, F.B. 1890-193

Found Rd. Boat, boat spike &
washer flush with surface.
F.B. 1890-193

Set head & brass tag
marked "L.A. CO. ENGR."
F.B. 1890-190

Set squarehead spike &
1/4" flush with surface.
F.B. 1890-192

Property Corner - Set
monument marked: 2"
below surface.
F.B. 1890-192

Established by
intersection.
Nothing set.

Property Corner - Set
brass tag marked "L.A.
CO. ENGR. in concrete
F.B. 1890-189

Property Corner - Set
monument marked: 4"
below surface.
F.B. 1890-190

Found monument marked in
Hemphill. See F.B. 2347-123 &
F.B. 2177-155, F.B. 1890-194

Set boat spike, washer &
1/4" flush with surface by
proper intersection. See
F.B. 2347-104, F.B. 1890-192

Found boat spike & washer
2" below surface. See
C.S.B. - 2849, F.B. 1890-192

Set squarehead spike &
1/4" flush with surface.
F.B. 1890-189

COUNTY OF LOS ANGELES
DEPARTMENT OF
COUNTY ENGINEER
HARVEY T. BRANDT—COUNTY ENGINEER
PREPARED BY
SURVEY DIVISION
GEORGE J. FRANCISCHINI—DIVISION ENGINEER
SURVEYED BY E. F. ENGLISH
CHECKED BY J. E. MUNOZ
DRAWN BY J. E. MERRILL

BOUNDARY MAP OF
**FLORENCE - FIRESTONE MULTI -
PURPOSE SERVICE CENTER SITE**
FOR TOPOGRAPHY SEE SURVEY DIVISION
FILE MAP NO. P. T. 536
BASIS OF BEARINGS
THE CENTER LINE OF COMPTON AVE. (N.0°12'10" W.)
AS SHOWN ON C.S.B - 2849

COUNTY SURVEYOR'S MAP NO. B-5202	REVISION NO. BY DATE
SHEET 1 OF 1 SHEET	
FILED: <u>April 17</u> 19 <u>73</u>	
<u>[Signature]</u> COUNTY ENGINEER	
SURVEYED MAY, 1973	
REFERENCE F. B. 1890 - 187 - 195	
JOB NUMBER 9076.02	INDEX MAP NO. 7

TRACT NO. 5126
M.B. 54 - 51