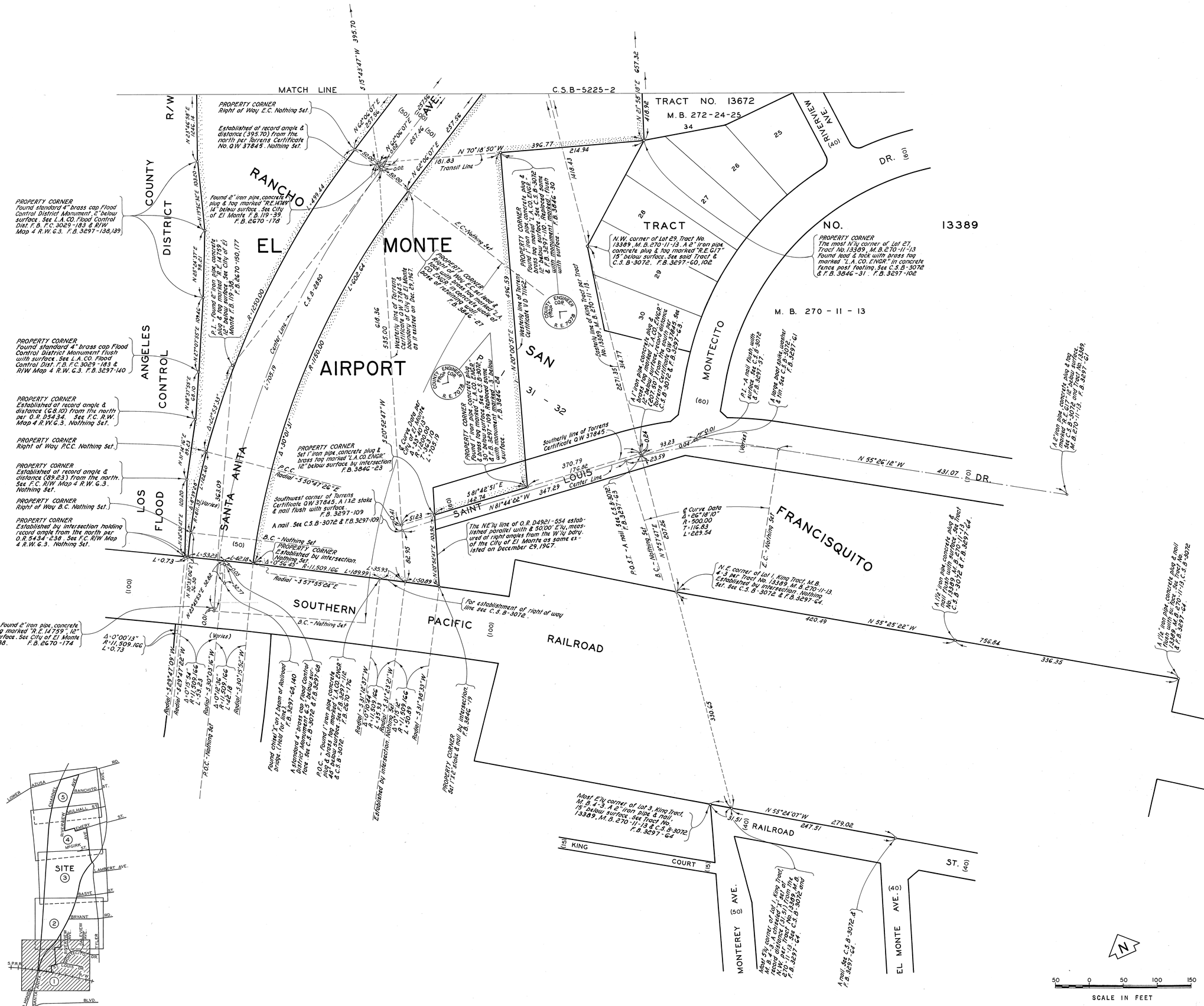

COUNTY OF LOS ANGELES DEPARTMENT OF COUNTY ENGINEER HARVEY T. BRANDT—COUNTY ENGINEER	BOUNDARY MAP OF EL MONTE AIRPORT CITY OF EL MONTE	COUNTY SURVEYOR'S MAP NO. B-5225
PREPARED BY SURVEY DIVISION GEORGE J. FRANCESCHINI—DIVISION ENGINEER	FOR TOPOGRAPHY SEE SURVEY DIVISION FILE MAP NO. P.T. 402	SHEET 1 OF 5 SHEETS
SURVEYED BY HOBSON & RICHARDS	BASIS OF BEARINGS	FILED: February 20, 1975
CHECKED BY G. BAILEY	CALIFORNIA COORDINATE SYSTEM, ZONE 7	DEPUTY R.J. Mitchell
DRAWN BY S. SUNABE		SURVEYED 1966 TO 1971
		REFERENCE F.B. 2670 F.B. 3297
		JOB NUMBER 7436.02 — INDEX MAP NO. 46

REVISION		
NO.	BY	DATE

C.S.B-5225-1

C.S.B-5225-2

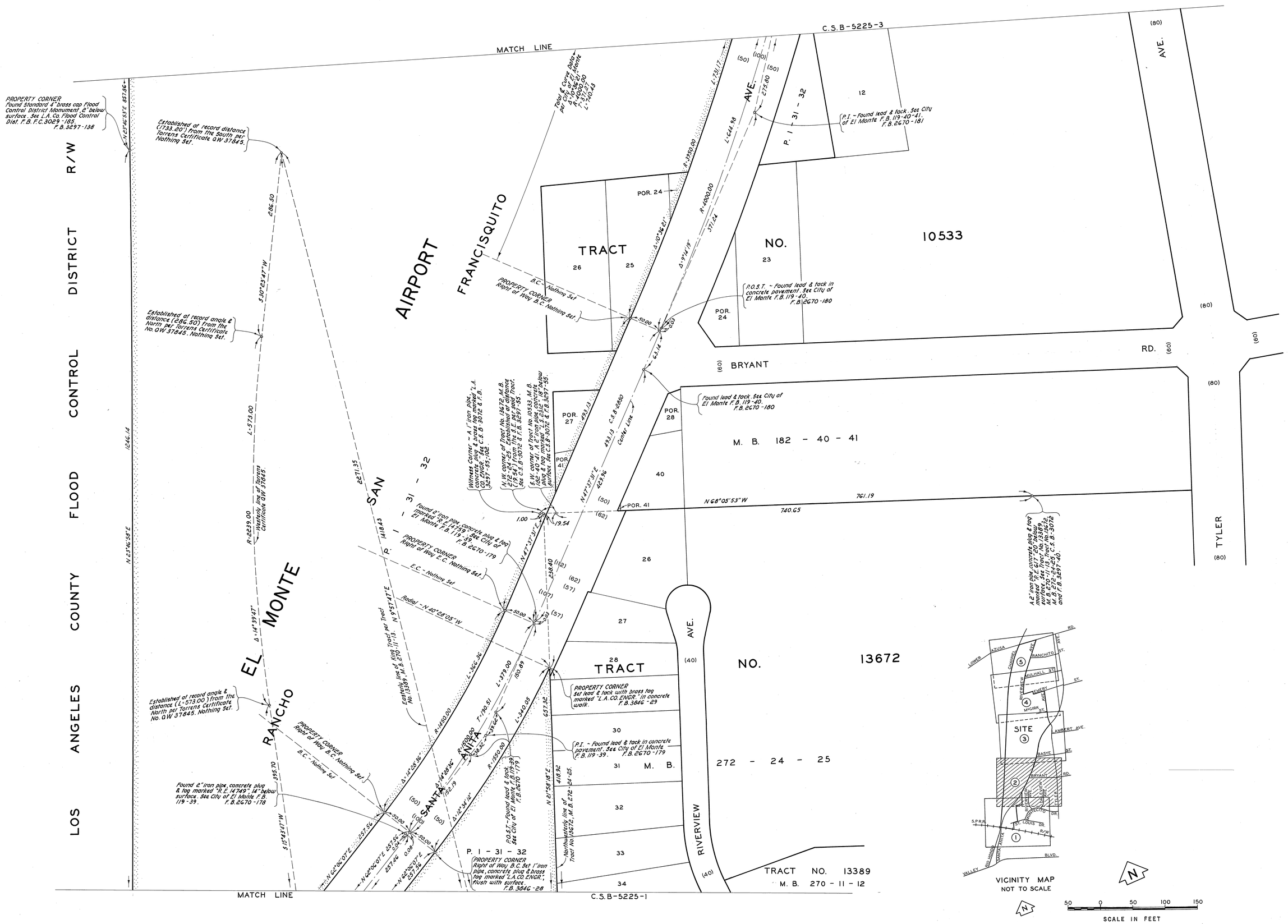

COUNTY OF LOS ANGELES
DEPARTMENT OF COUNTY ENGINEER
HARVEY T. BRANDT—COUNTY ENGINEER
PREPARED BY
SURVEY DIVISION
GEORGE J. FRANCESCHINI—DIVISION ENGINEER
SURVEYED BY HOBSON & RICHARDS
CHECKED BY G. BAILEY
DRAWN BY S. SUNABE

BOUNDARY MAP OF

EL MONTE AIRPORT
CITY OF EL MONTE

FOR TOPOGRAPHY SEE SURVEY DIVISION FILE MAP NO. P.T. 402

BASIS OF BEARINGS
CALIFORNIA COORDINATE SYSTEM, ZONE 7

COUNTY SURVEYOR'S MAP NO.
B-5225
SHEET 2 OF 5 SHEETS
FILED: February 20, 1975
R. J. Smith
DEPUTY
SURVEYED 1966 TO 1971
REFERENCE F.B. 2670 F.B. 3297
JOB NUMBER 7436.02
INDEX MAP NO. 46

REVISION		
NO.	BY	DATE

C.S.B-5225-S

C.2.B-2552-3

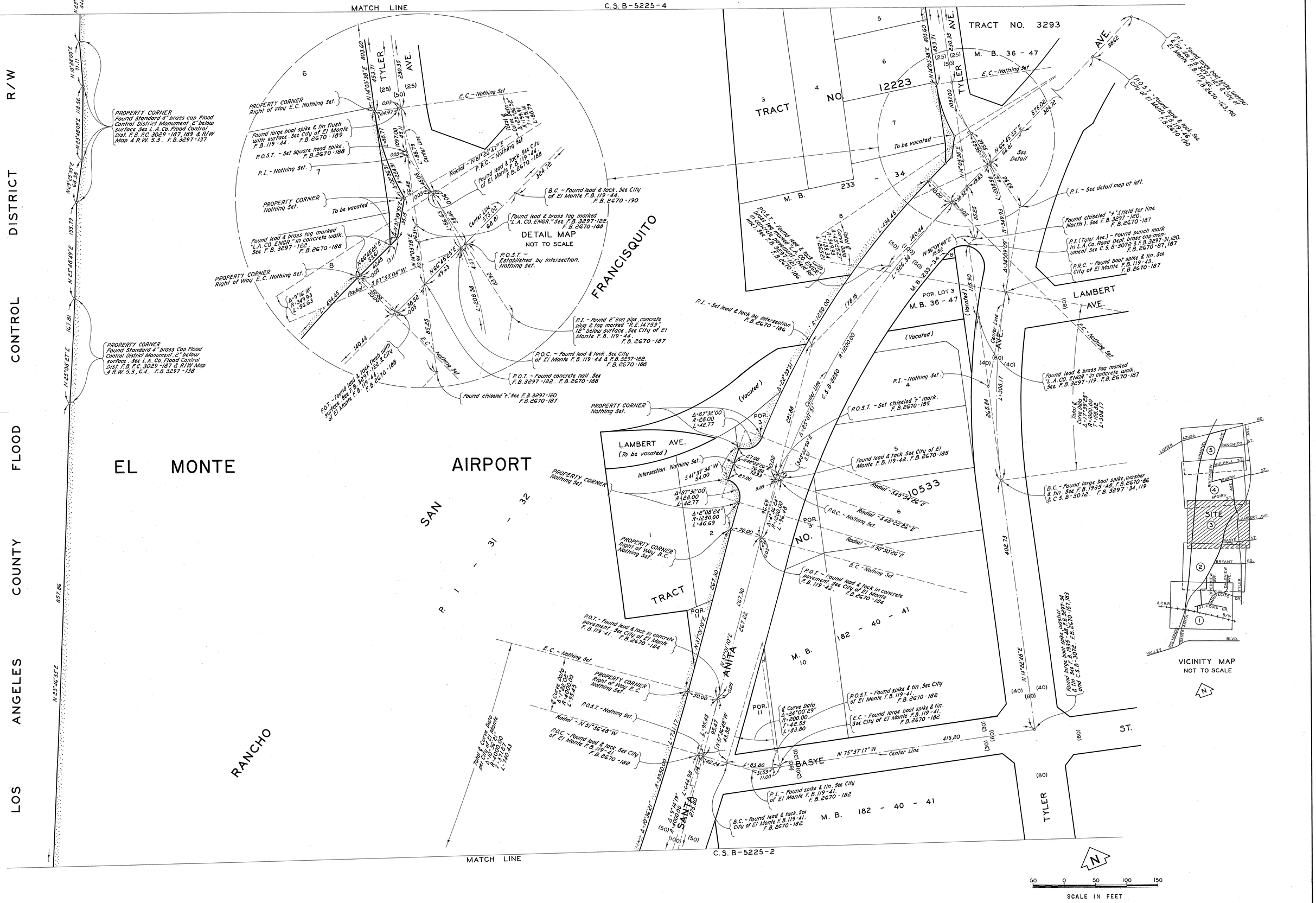

COUNTY OF LOS ANGELES **DEPARTMENT OF COUNTY ENGINEER** HARVEY T. BRANDT—COUNTY ENGINEER PREPARED BY SURVEY DIVISION GEORGE J. FRANCESCHINI—DIVISION ENGINEER SURVEYED BY HOBSON & RICHARDS CHECKED BY G. BAILEY DRAWN BY S. SUNABE	BOUNDARY MAP OF **EL MONTE AIRPORT** **CITY OF EL MONTE** FOR TOPOGRAPHY SEE SURVEY DIVISION FILE MAP NO. P.T. 402 BASIS OF BEARINGS CALIFORNIA COORDINATE SYSTEM, ZONE 7	COUNTY SURVEYOR'S MAP NO. **B-5225** SHEET 3 OF 5 SHEETS FILED: February 20, 1975 R. J. Whitehill DEPUTY SURVEYED 1966 TO 1971 REFERENCE F.B. 2670 F.B. 3297 JOB NUMBER 7436.02 INDEX MAP NO. 46	REVISION NO. BY DATE

C.2.B-2552-3

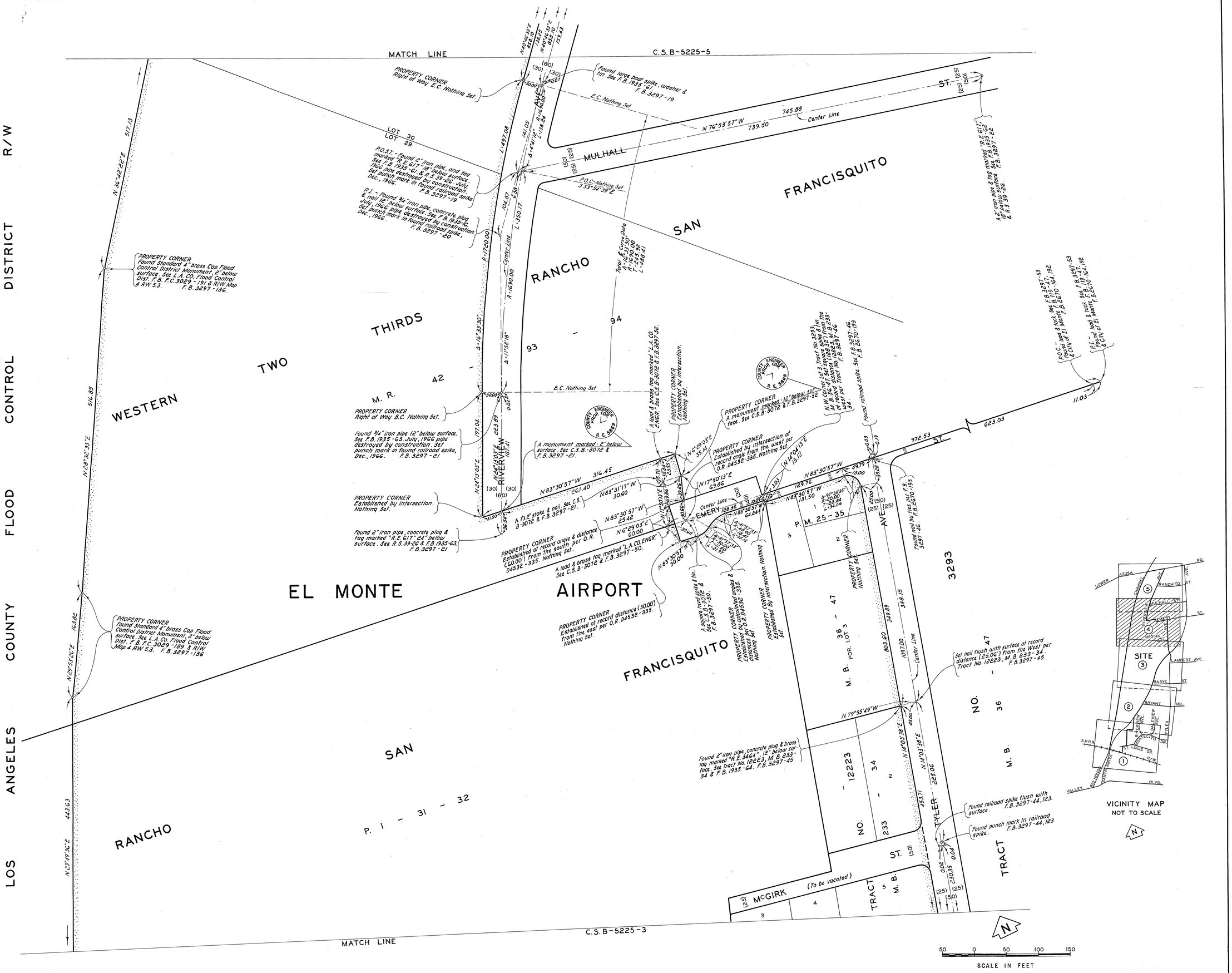

COUNTY OF LOS ANGELES
DEPARTMENT OF COUNTY ENGINEER
HARVEY T. BRANDT—COUNTY ENGINEER

PREPARED BY
SURVEY DIVISION
GEORGE J. FRANCESCHINI—DIVISION ENGINEER

SURVEYED BY HOBSON & RICHARDS
CHECKED BY G. BAILEY
DRAWN BY S. SUNABE

BOUNDARY MAP OF

EL MONTE AIRPORT
CITY OF EL MONTE

FOR TOPOGRAPHY SEE SURVEY DIVISION FILE MAP NO. P.T. 402

BASIS OF BEARINGS
CALIFORNIA COORDINATE SYSTEM, ZONE 7

COUNTY SURVEYOR'S MAP NO.
B-5225
SHEET 4 OF 5 SHEETS

FILED: February 20, 1975
R. J. Mattesulli
DEPUTY

SURVEYED
1966 TO 1971

REFERENCE
F.B. 2670
F.B. 3297

JOB NUMBER 7436.02
INDEX MAP NO. 46

REVISION		
NO.	BY	DATE

C.S.B-2552-4

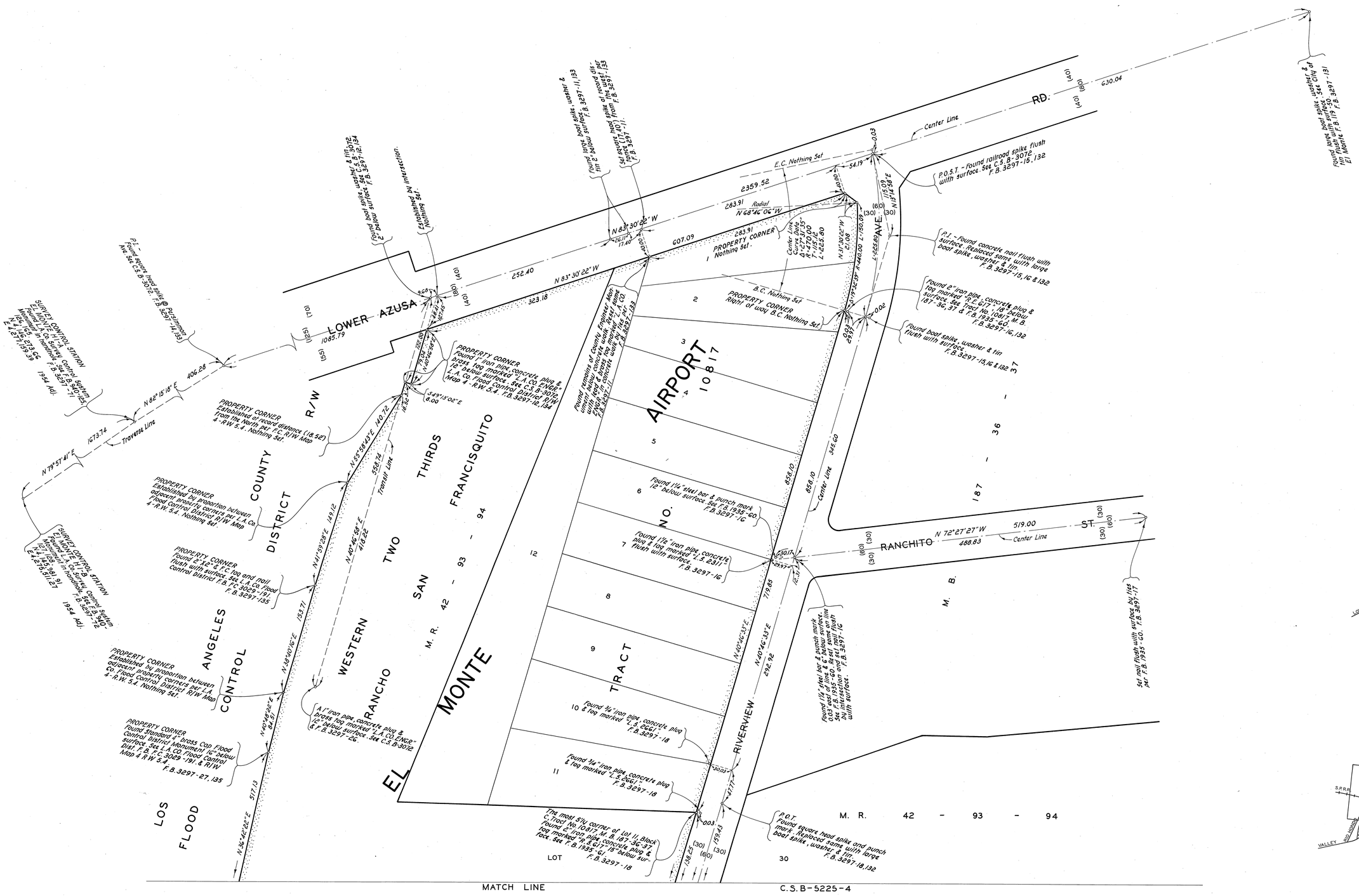

REVISION:

(1) Distance on ℄ of Lower Azusa Rd. Corrected.

COUNTY OF LOS ANGELES DEPARTMENT OF COUNTY ENGINEER HARVEY T. BRANDT—COUNTY ENGINEER PREPARED BY SURVEY DIVISION GEORGE J. FRANCESCHINI—DIVISION ENGINEER SURVEYED BY HOBSON & RICHARDS CHECKED BY G. BAILEY DRAWN BY S. SUNABE	BOUNDARY MAP OF EL MONTE AIRPORT CITY OF EL MONTE FOR TOPOGRAPHY SEE SURVEY DIVISION FILE MAP NO. P.T. 402 BASIS OF BEARINGS CALIFORNIA COORDINATE SYSTEM, ZONE 7	COUNTY SURVEYOR'S MAP NO. B-5225 SHEET 5 OF 5 SHEETS FILED: February 20, 1975 R. J. Mitchell DEPUTY SURVEYED 1966 TO 1971 REFERENCE F.B. 2670 F.B. 3297 JOB NUMBER 7436.02 INDEX MAP NO. 46	REVISION NO. (1) BY J.F.M. DATE 2-11-76