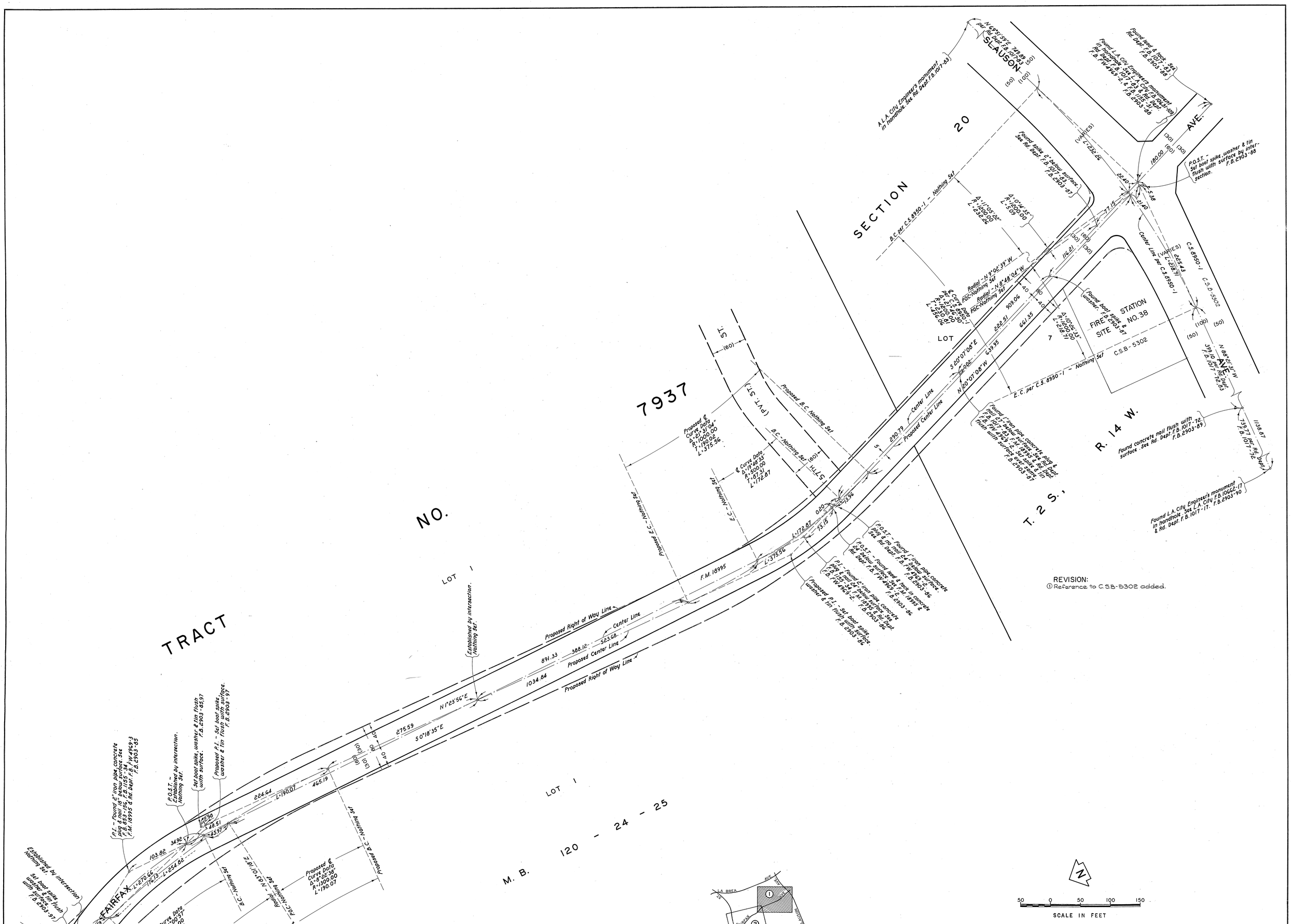

COUNTY OF LOS ANGELES
DEPARTMENT OF COUNTY ENGINEER
HARVEY T. BRANDT—COUNTY ENGINEER

PREPARED BY
SURVEY DIVISION
GEORGE J. FRANCESCHINI—DIVISION ENGINEER

SURVEYED BY J. BAZEN
CHECKED BY T. ABE
DRAWN BY S. SUNABE

ALIGNMENT MAP OF
FAIRFAX AVENUE
FROM SLAUSON AVENUE TO STOCKER STREET

BASIS OF BEARINGS
THE CENTER LINE OF STOCKER STREET (N 64° 53' 31" W) AS SHOWN ON C.S.B-3052

COUNTY SURVEYOR'S MAP NO.
B-5231
SHEET 1 OF 2 SHEETS

FILED: February 20, 1973
R. J. Mitchell
DEPUTY

SURVEYED
AUGUST, 1971

REFERENCE
F.B. 2903-75-90

JOB NUMBER 0097.46
INDEX MAP NO. 24

REVISION		
NO.	BY	DATE
①	C.S.M.	12-05-96

C.2B-2531-1

C.2.B.-2531A

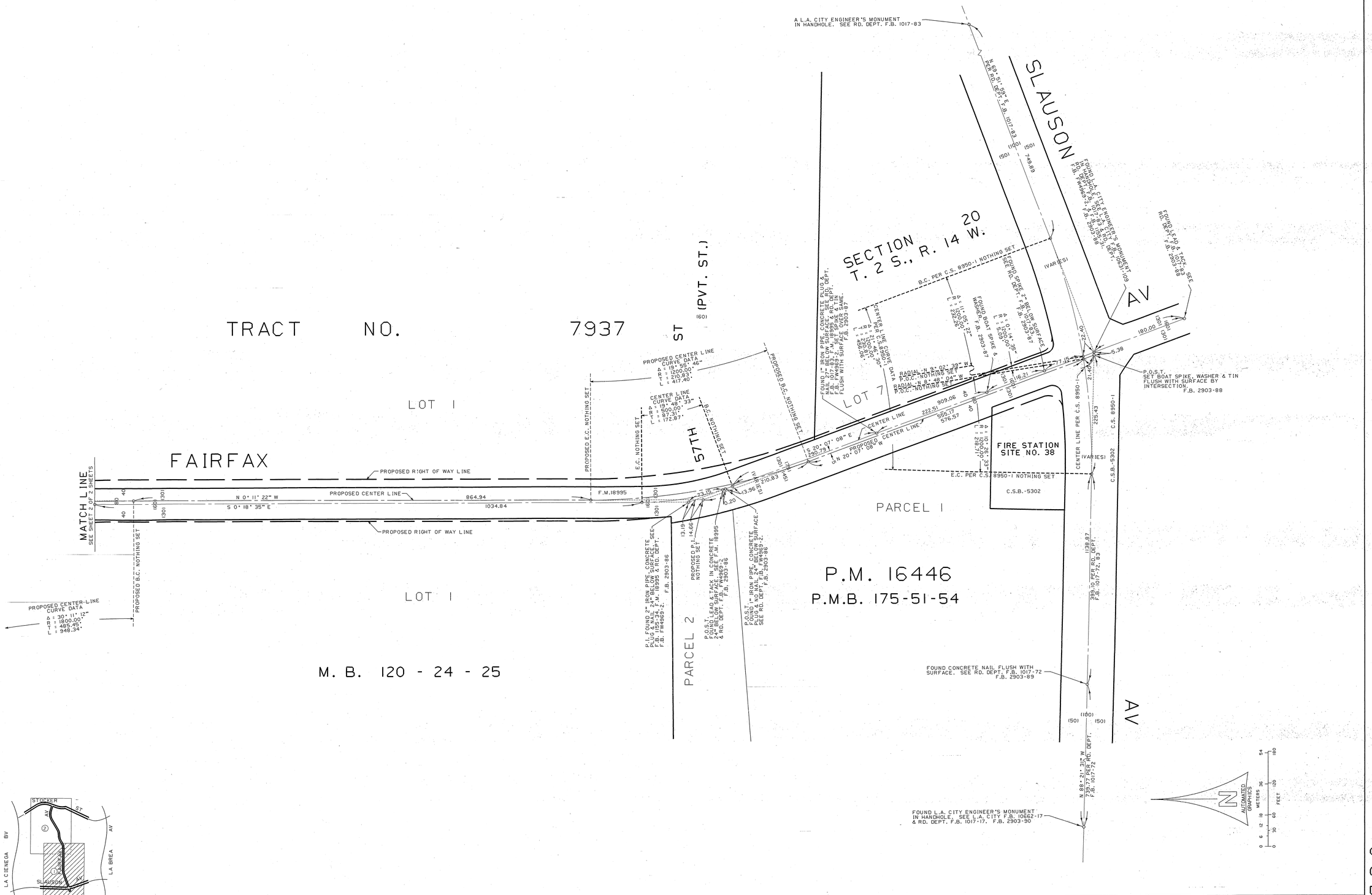

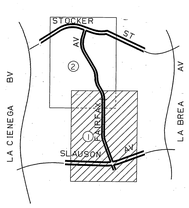

INDEX MAP
NOT TO SCALE

NOTES:

1. THIS MAP & ALIGNMENT SUPERSEDES THAT SHOWN ON C.S.B. 5231, SHEETS 1 AND 2.
2. THE ALIGNMENT SHOWN HEREON DELINEATES THE PROPOSED ALIGNMENT OF FAIRFAX AVENUE FROM STOCKER STREET TO SLAUSON AVENUE PER MAP P-237, APPROVED BY THE I.E.C. ON NOV. 19, 1992.

COUNTY OF LOS ANGELES
DEPARTMENT OF PUBLIC WORKS
T. A. TIDEMANSON - COUNTY ENGINEER
PREPARED BY
MAPPING AND PROPERTY MANAGEMENT DIVISION
AND
SURVEY DIVISION
SURVEYED BY J.PARR
CHECKED BY J.PARR
DRAWN BY J.BURGESS

MAP OF
FAIRFAX AVENUE
FROM SLAUSON AVENUE TO STOCKER STREET

BASIS OF BEARINGS
THE CENTER LINE OF STOCKER STREET IN 64° 53' 31" W) AS SHOWN ON C.S.B.-3052

COUNTY SURVEYOR'S MAP NO
B-5231A
SHEET 1 OF 2 SHEETS
FILED: April 20, 1992
Bryan Scanlon
ASST. CHIEF MAPP. & PROP. MGT.
SURVEYED
AUGUST, 1971
REFERENCE
F.B. 2903-75-90
JOB NUMBER M8932001
INDEX MAP NO 24
PART NAME: C:4.SUR.09/7.C5B5231A

C.2.B.-2531A

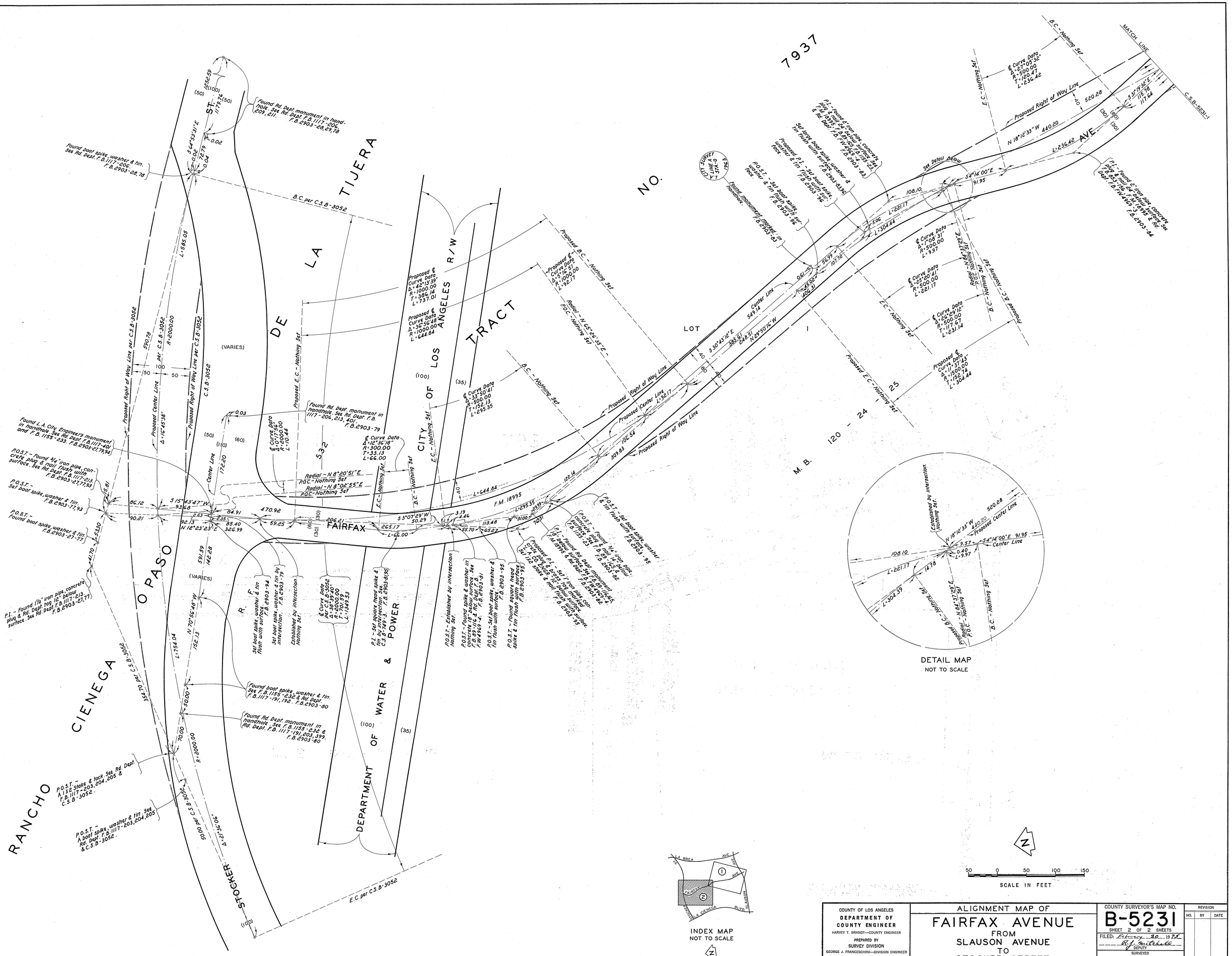

DETAIL MAP
NOT TO SCALE

INDEX MAP
NOT TO SCALE

N

50 0 50 100 150
SCALE IN FEET

COUNTY OF LOS ANGELES
DEPARTMENT OF COUNTY ENGINEER
HARVEY T. BRANDT—COUNTY ENGINEER
PREPARED BY
SURVEY DIVISION
GEORGE J. FRANCESCHINI—DIVISION ENGINEER
SURVEYED BY J. BAZEN
CHECKED BY T. ABE
DRAWN BY S. SUNABE

ALIGNMENT MAP OF
FAIRFAX AVENUE
FROM
SLAUSON AVENUE
TO
STOCKER STREET

BASIS OF BEARINGS
THE CENTER LINE OF STOCKER STREET (N 64° 53' 31" W)
AS SHOWN ON C.S.B-3052

COUNTY SURVEYOR'S MAP NO.
B-5231
SHEET 2 OF 2 SHEETS
FILED: February 20, 1975
R. J. Fritzhalle
DEPUTY
SURVEYED
AUGUST, 1971
REFERENCE
F.B. 2903-75-90
JOB NUMBER 0097.46
INDEX MAP NO. 24

REVISION		
NO.	BY	DATE

C.S.B-5231-1

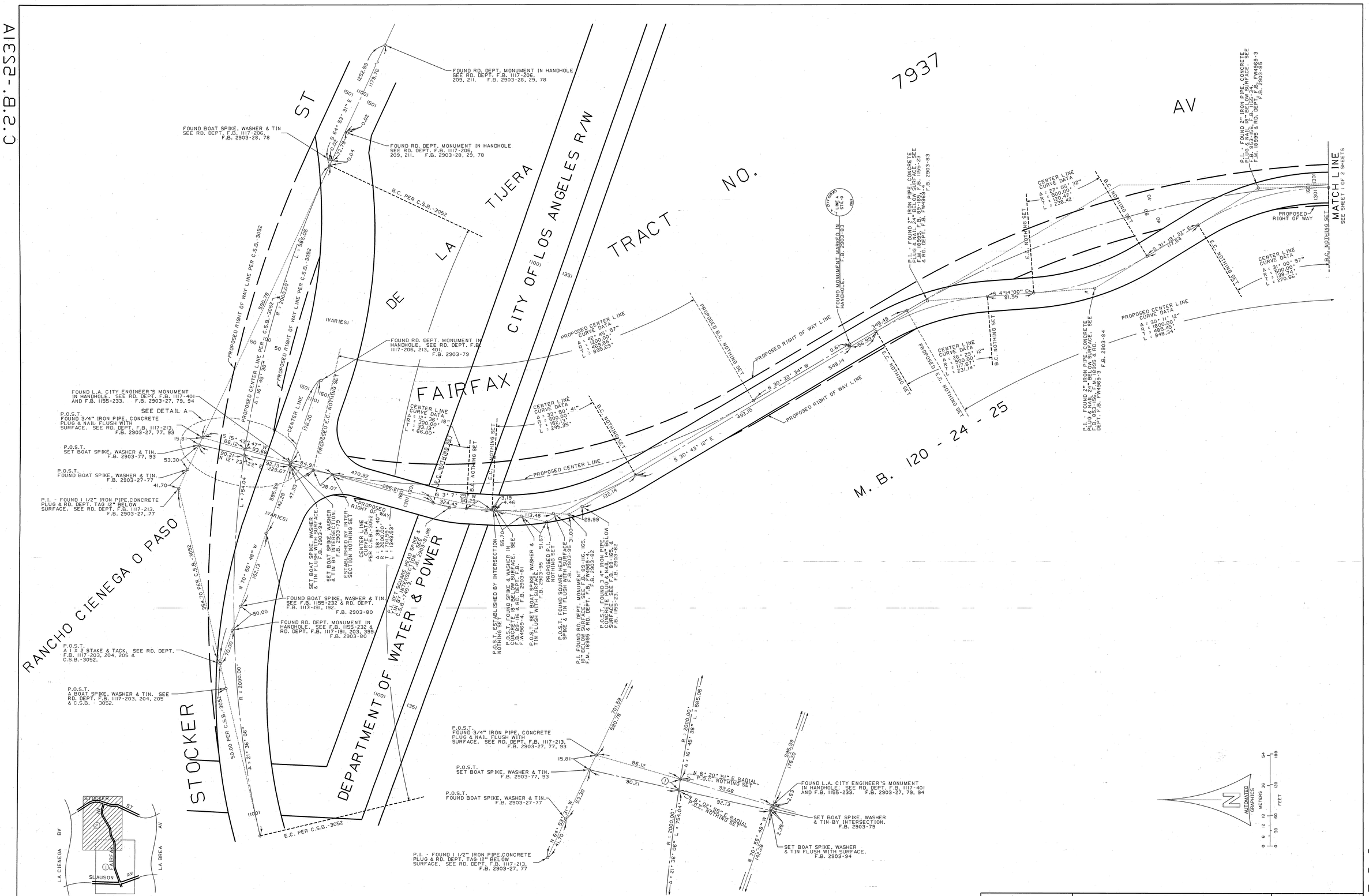

CURVE DATA				
NO	Δ	R	T	L
1	0° 17' 56"	2000.00	5.22	10.44

NOTES:

1. THIS MAP & ALIGNMENT SUPERSEDES THAT SHOWN ON C.S.B. 5231, SHEETS 1 AND 2.
2. THE ALIGNMENT SHOWN HEREON DELINEATES THE PROPOSED ALIGNMENT OF FAIRFAX AVENUE FROM STOCKER STREET TO SLAUSON AVENUE PER MAP P-237, APPROVED BY THE I.E.C. ON NOV. 19, 1992.

COUNTY OF LOS ANGELES
DEPARTMENT OF PUBLIC WORKS
T. A. TIDEMANSON - COUNTY ENGINEER
PREPARED BY
MAPPING AND PROPERTY MANAGEMENT DIVISION
AND
SURVEY DIVISION

SURVEYED BY J.BAZEN
CHECKED BY D.BARR
DRAWN BY J.BURGESS

MAP OF

FAIRFAX AVENUE

FROM SLAUSON AVENUE TO STOCKER STREET

BASIS OF BEARINGS
THE CENTER LINE OF STOCKER STREET (N 64° 53' 31" W) AS SHOWN ON C.S.B.-3052

COUNTY SURVEYOR'S MAP NO.
B-5231A
SHEET 2 OF 2 SHEETS

FILED: April 3-0, 1973
Ross Scanlon
ASST. CHIEF MAPP. & PROP. MGT.

SURVEYED
AUGUST, 1971

REFERENCE
F.B. 2903-75-90

JOB NUMBER	INDEX MAP NO
M893200I	24

PART NAME: C4.SUR.0917.CS05231A

A13S2-B.2.C

A13S2-B.2.C