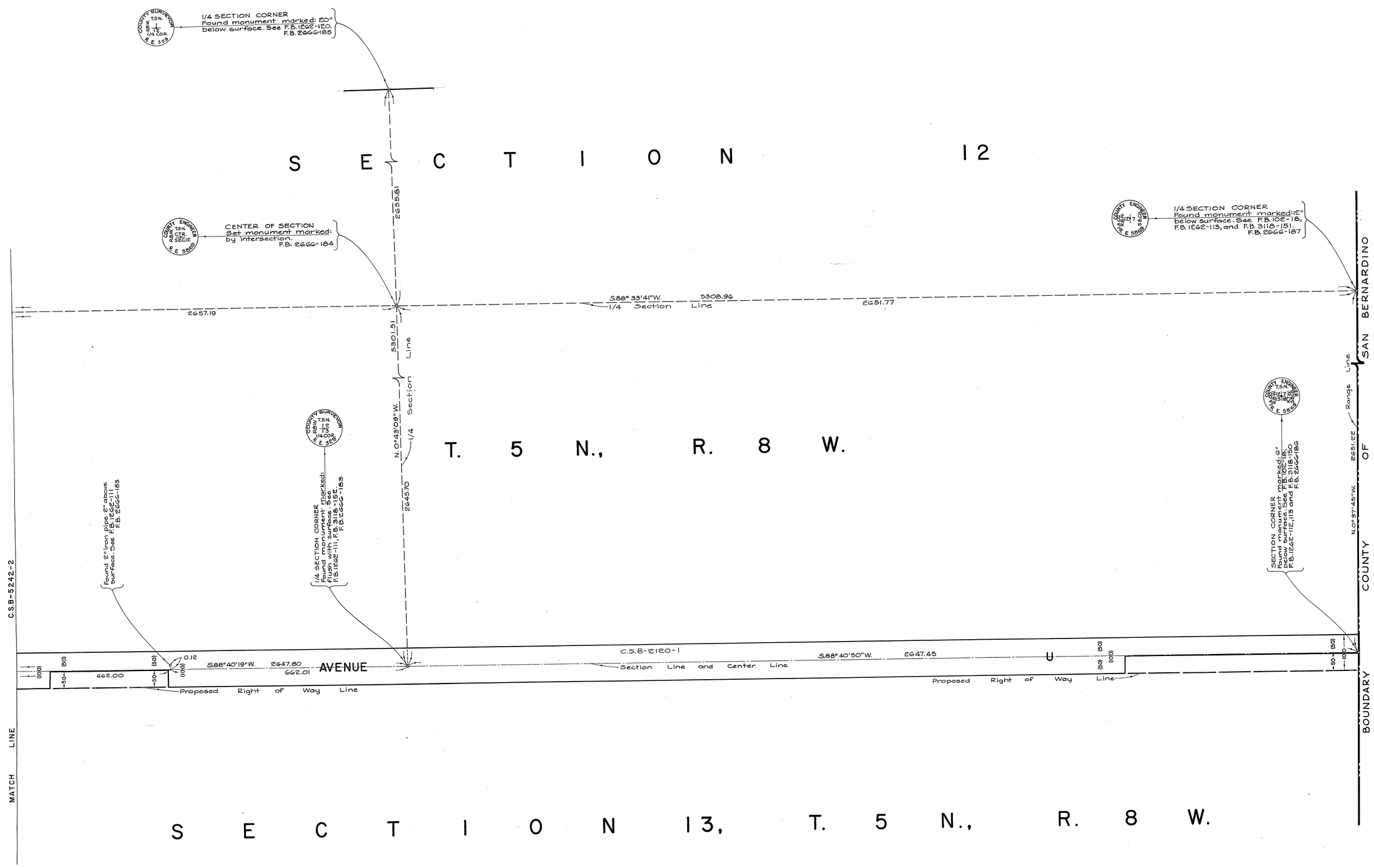

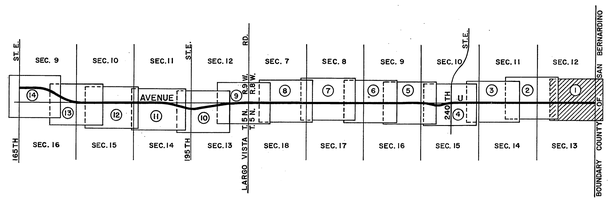

N

INDEX MAP
NOT TO SCALE

N

100 0 100 200 300

SCALE IN FEET

COUNTY OF LOS ANGELES
DEPARTMENT OF COUNTY ENGINEER
HARVEY T. BRANDT—COUNTY ENGINEER

PREPARED BY
SURVEY DIVISION
GEORGE J. FRANCESCHINI—DIVISION ENGINEER

SURVEYED BY J.C. COATES, S. HALISKY, J. MENDONCA
CHECKED BY A.E. DART, R. HILARIO
DRAWN BY A. MITCHELL

ALIGNMENT MAP OF
AVENUE U
FROM
BOUNDARY OF SAN BERNARDINO COUNTY
TO
165TH STREET EAST

BASIS OF BEARINGS
CALIFORNIA COORDINATE SYSTEM, ZONE 7

COUNTY SURVEYOR'S MAP NO.
B-5242
SHEET 1 OF 14 SHEETS

FILED: June 28, 1974
R. J. Mitchell
DEPUTY

SURVEYED
SEPT. 1968 - APRIL 1972

REFERENCE
F.B. 1802 - F.B. 3179
F.B. 2666 - F.B. 3854
F.B. 2691

JOB NUMBER 0098.04
INDEX MAP NO. 67

REVISION		
NO.	BY	DATE

C.S.B-2545-1

C.S.B-2545-1

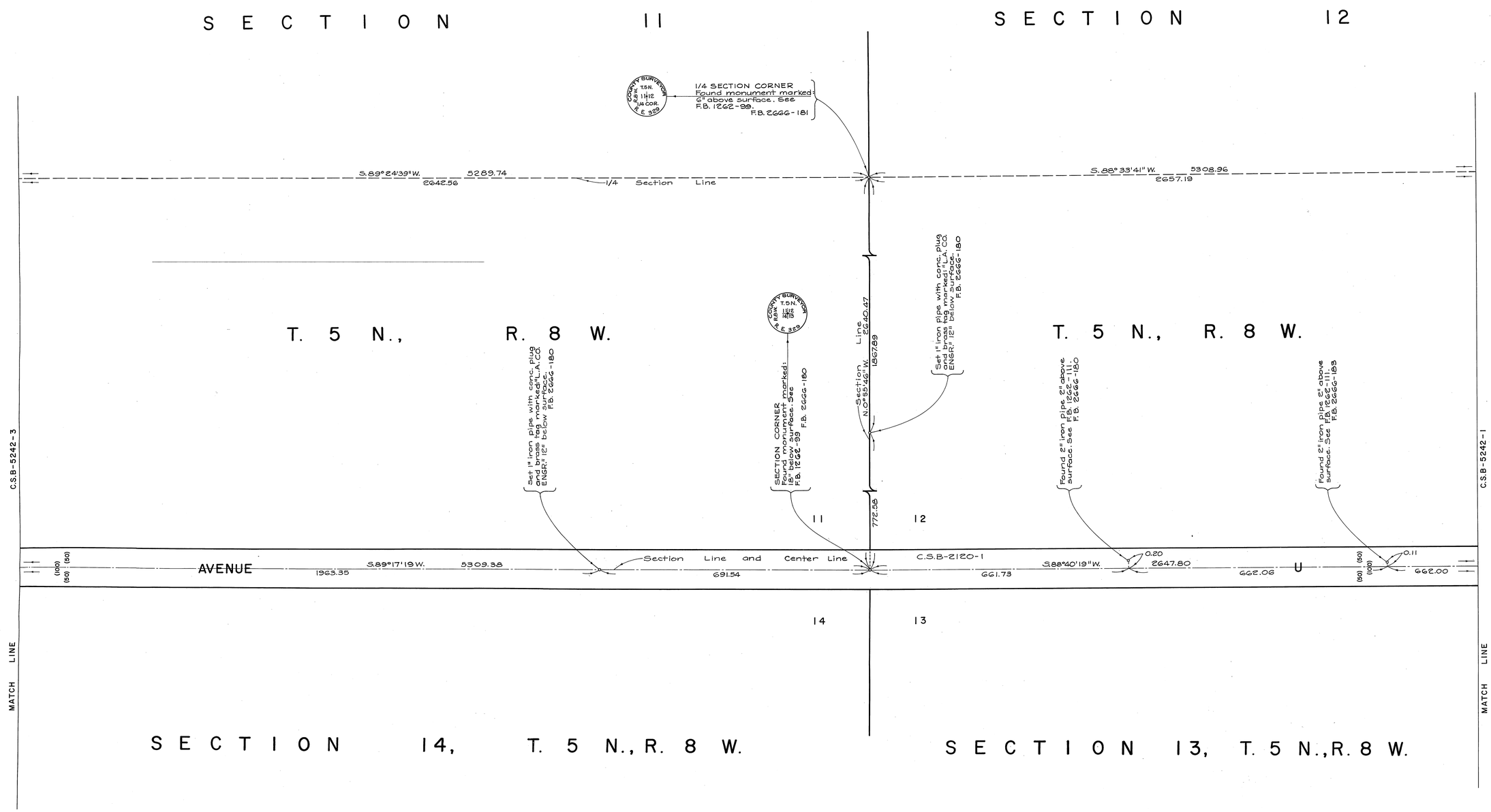

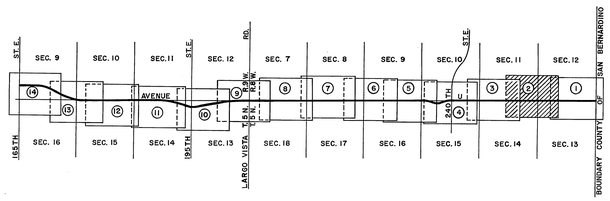

INDEX MAP
NOT TO SCALE

N

100 0 100 200 300
SCALE IN FEET

COUNTY OF LOS ANGELES
DEPARTMENT OF COUNTY ENGINEER
HARVEY T. BRANDT—COUNTY ENGINEER

PREPARED BY
SURVEY DIVISION
GEORGE J. FRANCESCHINI—DIVISION ENGINEER
SURVEYED BY J.C.COATES S.HALISKY J.MENDONCA
CHECKED BY A.E.DART R.HILARIO
DRAWN BY A. MITCHELL

ALIGNMENT MAP OF
AVENUE U
FROM
BOUNDARY OF SAN BERNARDINO COUNTY
TO
165TH STREET EAST

BASIS OF BEARINGS
CALIFORNIA COORDINATE SYSTEM, ZONE 7

COUNTY SURVEYOR'S MAP NO.
B-5242
SHEET 2 OF 14 SHEETS
FILED: June 28, 1976
R. J. Mitchell
DEPUTY
SURVEYED
SEPT. 1968-APRIL 1972
REFERENCE
F.B. 1802 - F.B. 3179
F.B. 2666 - F.B. 3854
F.B. 2691
JOB NUMBER 0098.04
INDEX MAP NO. 67

REVISION
NO. BY DATE

C.S.B-5242-3
C.S.B-5242-1

C.S.B-5242-3

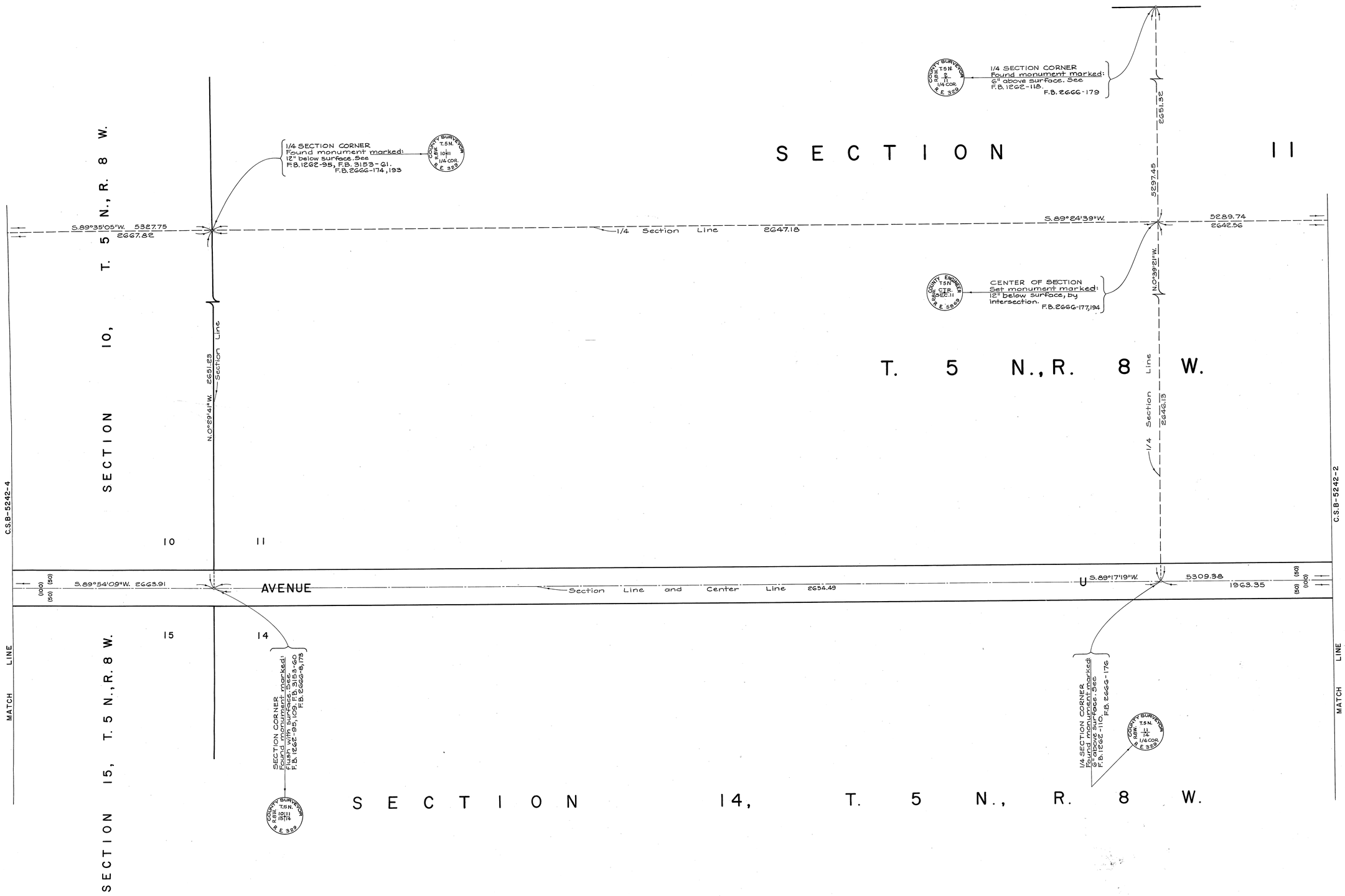

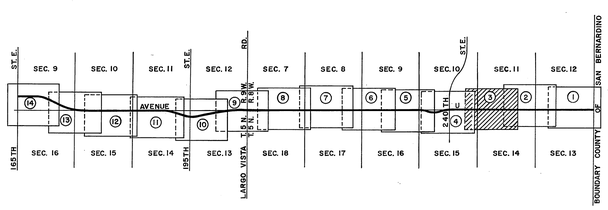

INDEX MAP
NOT TO SCALE

N

100 0 100 200 300

SCALE IN FEET

COUNTY OF LOS ANGELES
DEPARTMENT OF COUNTY ENGINEER
HARVEY T. BRANDT—COUNTY ENGINEER

PREPARED BY
SURVEY DIVISION
GEORGE J. FRANCESCHINI—DIVISION ENGINEER
J.C.COATES S.HALISKY
SURVEYED BY J.MENDONCA
CHECKED BY A.E.DART R.HILARIO
DRAWN BY A. MITCHELL

ALIGNMENT MAP OF
AVENUE U
FROM
BOUNDARY OF SAN BERNARDINO COUNTY
TO
165TH STREET EAST

BASIS OF BEARINGS
CALIFORNIA COORDINATE SYSTEM, ZONE 7

COUNTY SURVEYOR'S MAP NO.
B-5242
SHEET 3 OF 14 SHEETS
FILED: June 28 1976
R. Jamtaal
DEPUTY
SURVEYED
SEPT. 1968-APRIL 1972
REFERENCE
F.B. 1802 – F.B. 3179
F.B. 2666 – F.B. 3854
F.B. 2691
JOB NUMBER 0098.04
INDEX MAP NO. 67

REVISION		
NO.	BY	DATE

C.S.B-5242-3

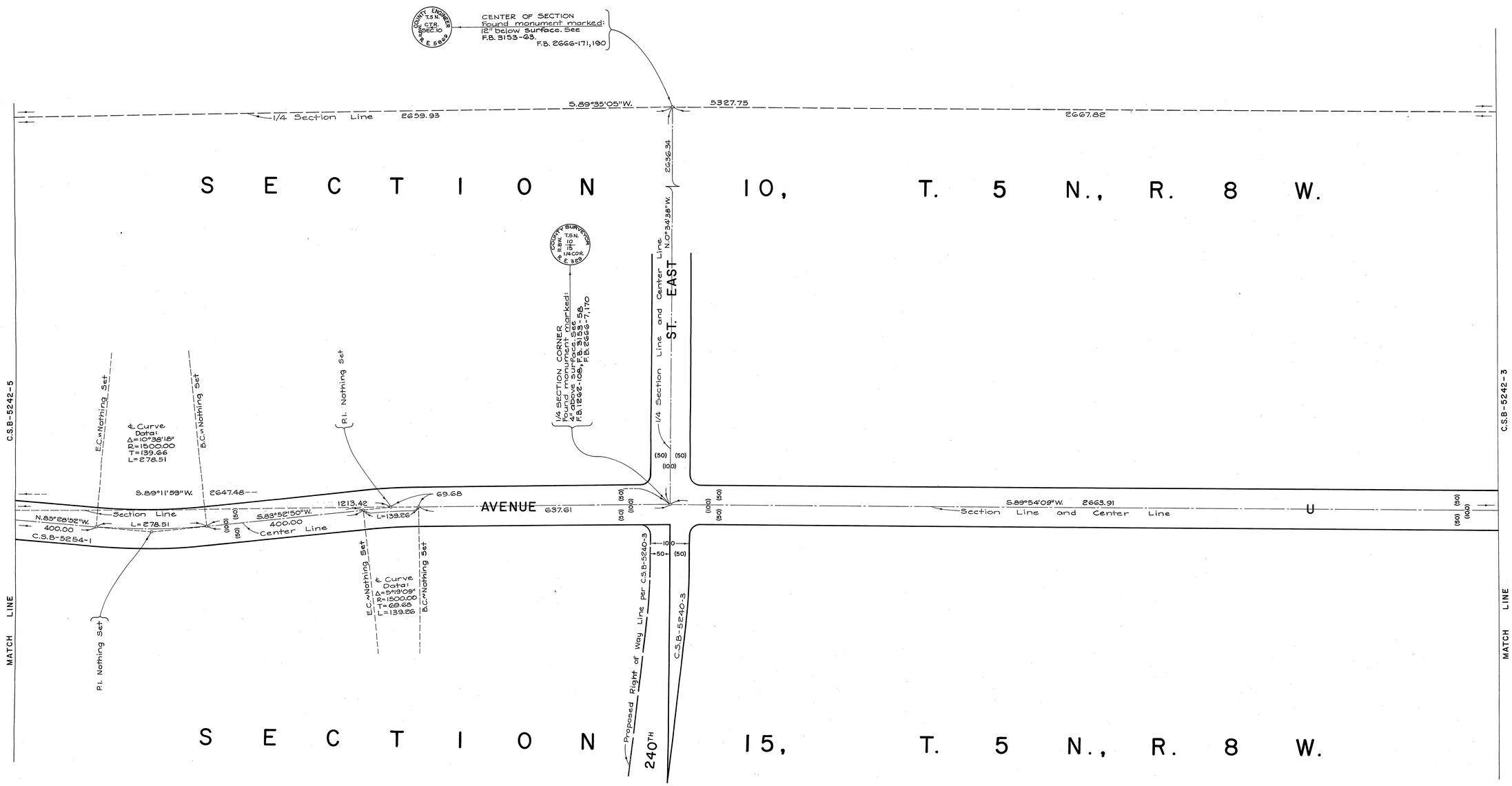

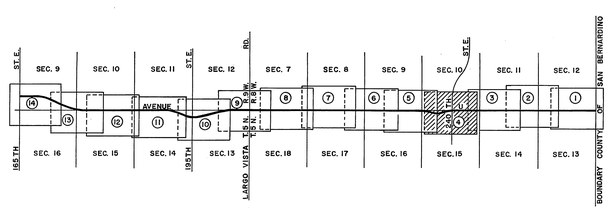

INDEX MAP
NOT TO SCALE

N

100 0 100 200 300
SCALE IN FEET

COUNTY OF LOS ANGELES
DEPARTMENT OF COUNTY ENGINEER
HARVEY T. BRANDT—COUNTY ENGINEER

PREPARED BY
SURVEY DIVISION
GEORGE J. FRANCESCHINI—DIVISION ENGINEER
SURVEYED BY J.C.COATES S.HALISKY J.MENDONCA
CHECKED BY A.E.DART R.HILARIO
DRAWN BY A. MITCHELL

ALIGNMENT MAP OF
AVENUE U
FROM
BOUNDARY OF SAN BERNARDINO COUNTY
TO
165TH STREET EAST

BASIS OF BEARINGS
CALIFORNIA COORDINATE SYSTEM, ZONE 7

COUNTY SURVEYOR'S MAP NO.
B-5242
SHEET 4 OF 14 SHEETS
FILED: June 28, 1976
R.J. Mitchell
DEPUTY

SURVEYED
SEPT. 1968 - APRIL 1972

REFERENCE
F.B. 1802 - F.B. 3179
F.B. 2666 - F.B. 3854
F.B. 2691

JOB NUMBER 0098.04
INDEX MAP NO. 67

REVISION		
NO.	BY	DATE

C.S.B-5242-4

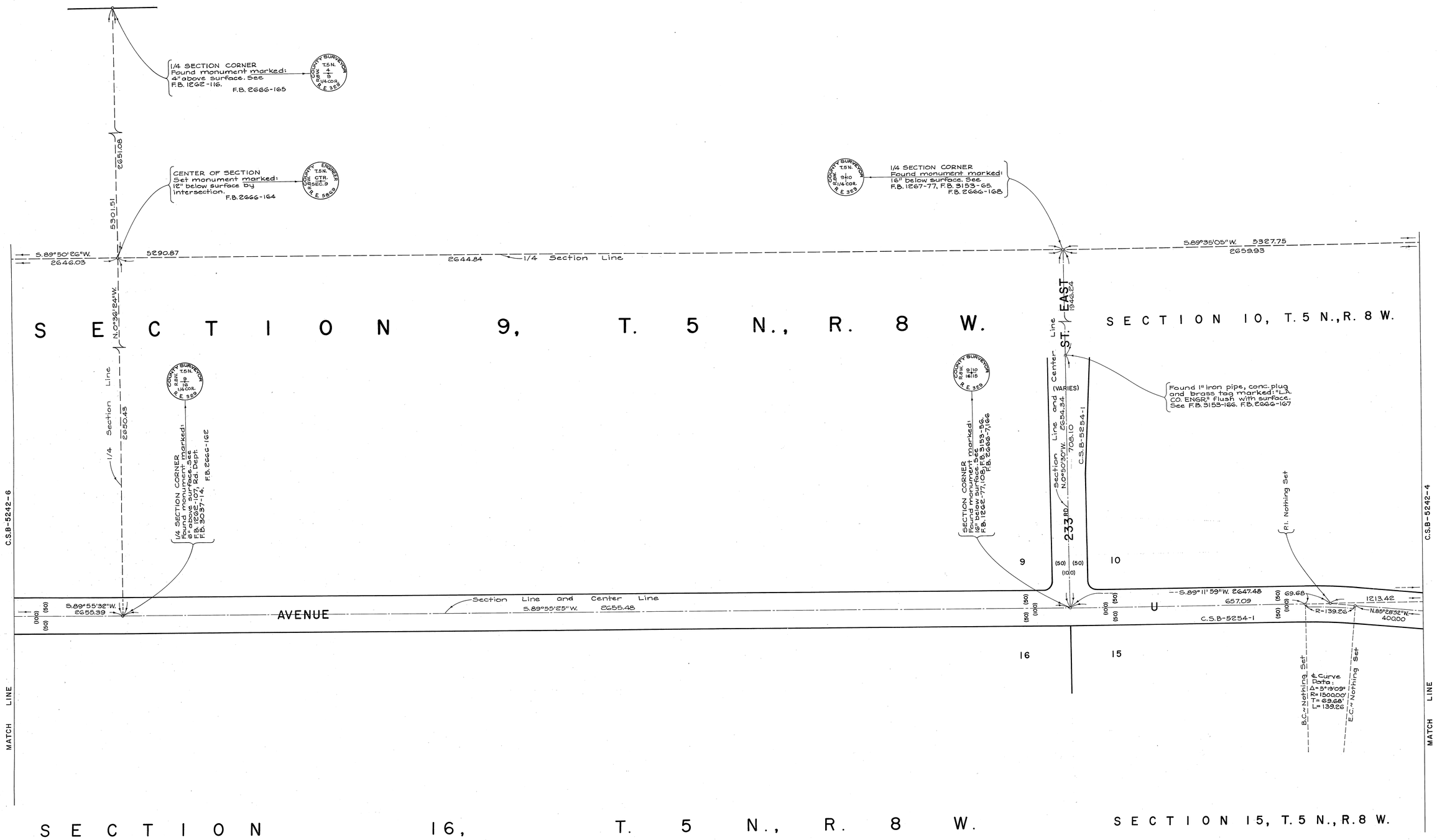

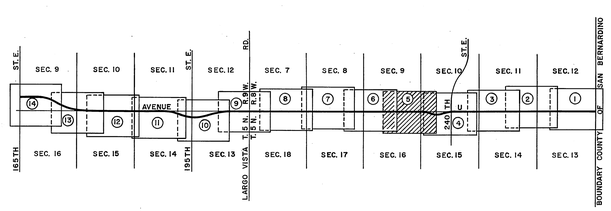

N

INDEX MAP
NOT TO SCALE

N

100 0 100 200 300

SCALE IN FEET

COUNTY OF LOS ANGELES
DEPARTMENT OF COUNTY ENGINEER
HARVEY T. BRANDT—COUNTY ENGINEER

PREPARED BY
SURVEY DIVISION
GEORGE J. FRANCESCHINI—DIVISION ENGINEER

SURVEYED BY J.C. COATES S. HALISKY J. MENDONCA

CHECKED BY A.E. DART R. HILARIO

DRAWN BY A. MITCHELL

ALIGNMENT MAP OF
AVENUE U
FROM
BOUNDARY OF SAN BERNARDINO COUNTY
TO
165TH STREET EAST

BASIS OF BEARINGS
CALIFORNIA COORDINATE SYSTEM, ZONE 7

COUNTY SURVEYOR'S MAP NO.
B-5242
SHEET 5 OF 14 SHEETS

FILED: June 28, 1976
R. J. Ruchelder
DEPUTY

SURVEYED
SEPT. 1968 - APRIL 1972

REFERENCE
F.B. 1802 — F.B. 3179
F.B. 2666 — F.B. 3854
F.B. 2691

JOB NUMBER 0098.04
INDEX MAP NO. 67

REVISION		
NO.	BY	DATE

C.S.B-5242-2

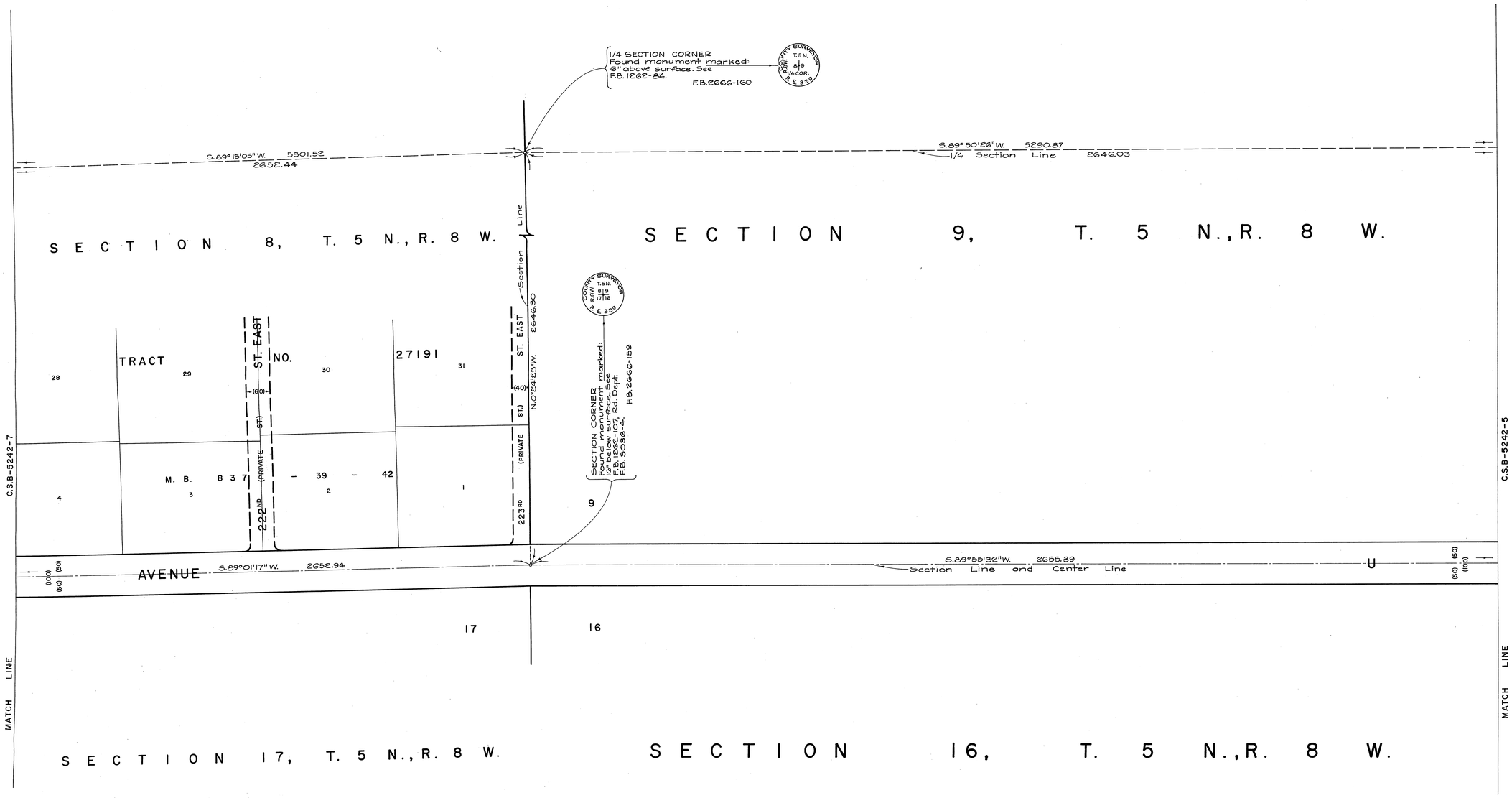

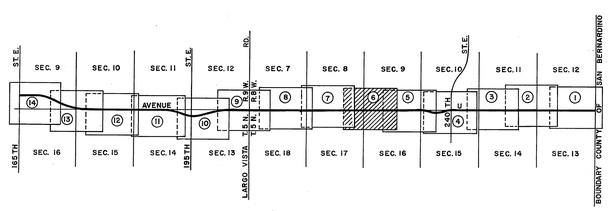

INDEX MAP
NOT TO SCALE

N

100 0 100 200 300
SCALE IN FEET

COUNTY OF LOS ANGELES
DEPARTMENT OF COUNTY ENGINEER
HARVEY T. BRANDT—COUNTY ENGINEER
PREPARED BY
SURVEY DIVISION
GEORGE J. FRANCESCHINI—DIVISION ENGINEER
SURVEYED BY J.C. COATES S. HALISKY J. MENDONCA
CHECKED BY A.E. DART R. HILARIO
DRAWN BY A. MITCHELL

ALIGNMENT MAP OF
AVENUE U
FROM
BOUNDARY OF SAN BERNARDINO COUNTY
TO
165TH STREET EAST

BASIS OF BEARINGS
CALIFORNIA COORDINATE SYSTEM, ZONE 7

COUNTY SURVEYOR'S MAP NO.
B-5242
SHEET 6 OF 14 SHEETS
FILED: June 29 1976
R. J. Mittelstadt
DEPUTY
SURVEYED
SEPT. 1968 - APRIL 1972
REFERENCE
F.B. 1802 - F.B. 3179
F.B. 2666 - F.B. 3854
F.B. 2691
JOB NUMBER 0098.04
INDEX MAP NO. 67

REVISION		
NO.	BY	DATE

C.S.B.-5242-6
C.S.B.-5242-5

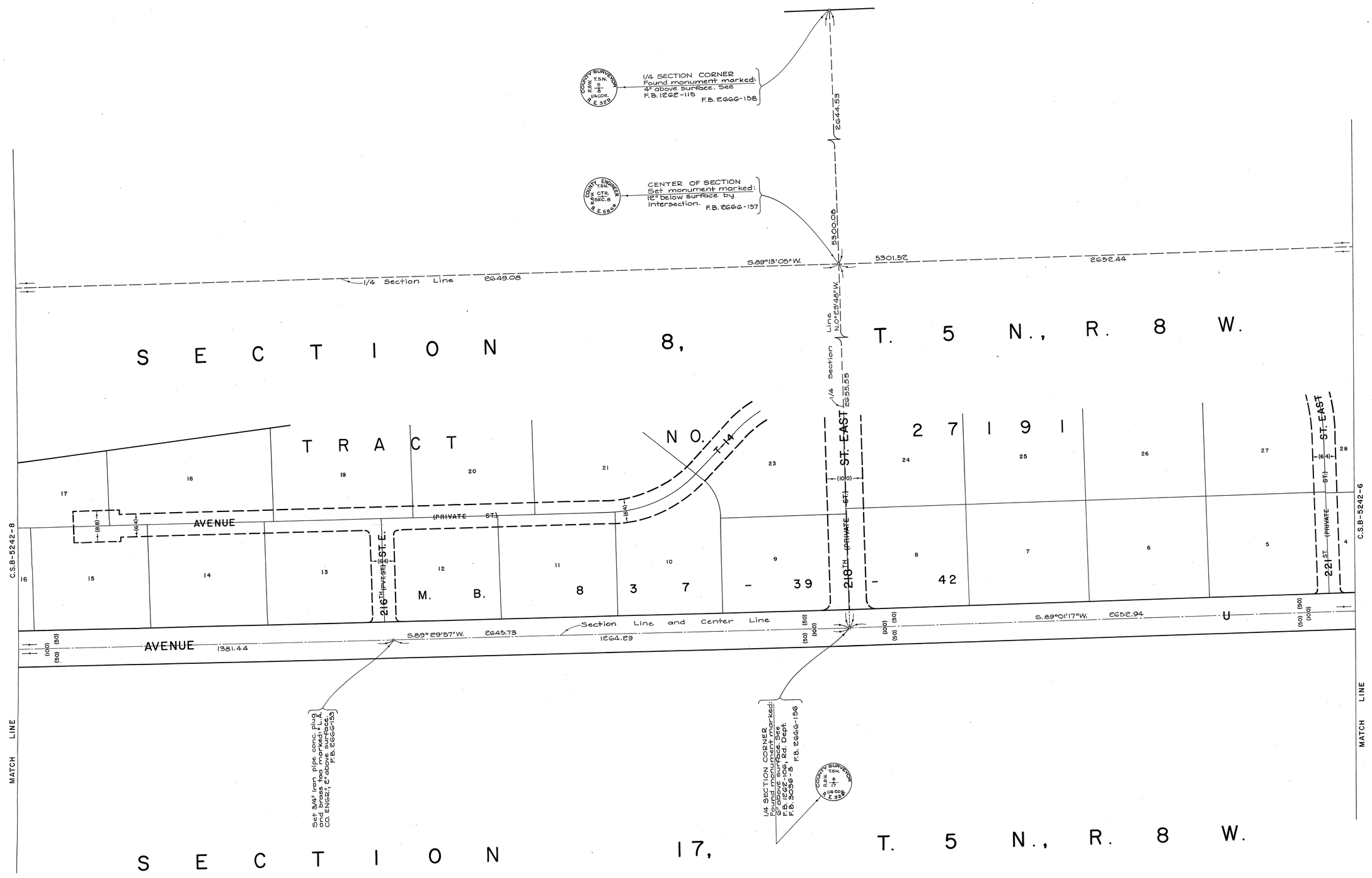

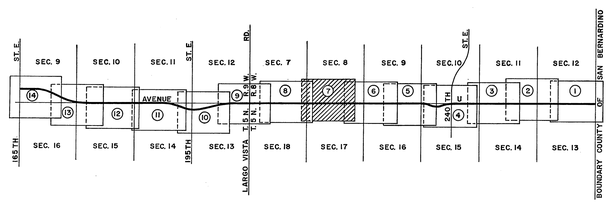

INDEX MAP
NOT TO SCALE

N

100 0 100 200 300
SCALE IN FEET

COUNTY OF LOS ANGELES **DEPARTMENT OF COUNTY ENGINEER** HARVEY T. BRANDT—COUNTY ENGINEER PREPARED BY SURVEY DIVISION GEORGE J. FRANCESCHINI—DIVISION ENGINEER SURVEYED BY J.C. COATES S. HALISKY J. MENDONCA CHECKED BY A.E. DART R. HILARIO DRAWN BY A. MITCHELL	ALIGNMENT MAP OF **AVENUE U** FROM BOUNDARY OF SAN BERNARDINO COUNTY TO 165TH STREET EAST BASIS OF BEARINGS CALIFORNIA COORDINATE SYSTEM, ZONE 7	COUNTY SURVEYOR'S MAP NO. **B-5242** SHEET 7 OF 14 SHEETS FILED: June 28, 1976 R. J. Mitchell DEPUTY SURVEYED SEPT. 1968-APRIL 1972 REFERENCE F.B. 1802 – F.B. 3179 F.B. 2666 – F.B. 3854 F.B. 2691 JOB NUMBER 0098.04 INDEX MAP NO. 67	REVISION NO. BY DATE

C.S.B-5242-7



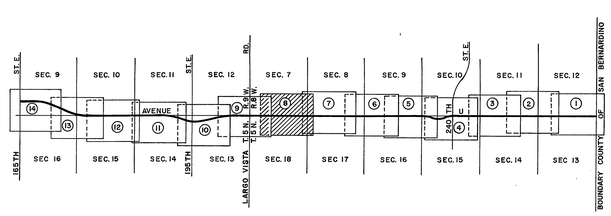

INDEX MAP
NOT TO SCALE

N

100 0 100 200 300
SCALE IN FEET

COUNTY OF LOS ANGELES
DEPARTMENT OF COUNTY ENGINEER
HARVEY T. BRANDT—COUNTY ENGINEER
PREPARED BY
SURVEY DIVISION
GEORGE J. FRANCESCHINI—DIVISION ENGINEER
SURVEYED BY J.C. COATES S. HALISKY J. MENDONCA
CHECKED BY A.E. DART R. HILARIO
DRAWN BY A. MITCHELL

ALIGNMENT MAP OF
AVENUE U
FROM
BOUNDARY OF SAN BERNARDINO COUNTY
TO
165TH STREET EAST

BASIS OF BEARINGS
CALIFORNIA COORDINATE SYSTEM, ZONE 7

COUNTY SURVEYOR'S MAP NO.
B-5242
SHEET 8 OF 14 SHEETS
FILED: June 28, 1976
By Jack Clark
DEPUTY
SURVEYED
SEPT. 1968—APRIL 1972
REFERENCE
F.B. 1802 — F.B. 3179
F.B. 2666 — F.B. 3854
F.B. 2691
JOB NUMBER 0098.04
INDEX MAP NO. 67

REVISION		
NO.	BY	DATE

C.S.B-5242-9

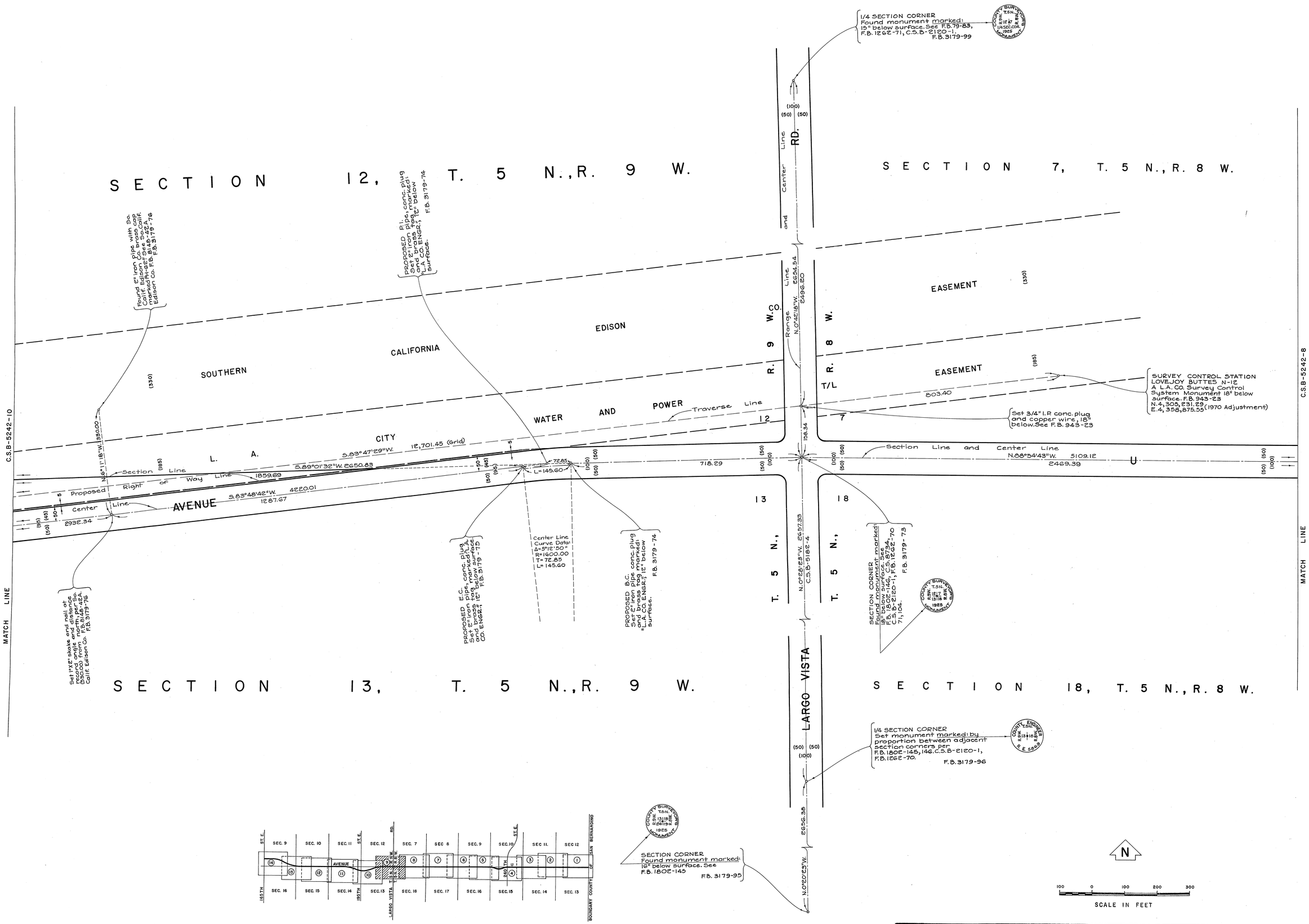

COUNTY OF LOS ANGELES DEPARTMENT OF COUNTY ENGINEER HARVEY T. BRANDT—COUNTY ENGINEER PREPARED BY SURVEY DIVISION GEORGE J. FRANCESCHINI—DIVISION ENGINEER J.C. COATES S. HALISKY SURVEYED BY J. MENDONCA CHECKED BY A.E. DART R. HILARIO DRAWN BY A. MITCHELL	ALIGNMENT MAP OF AVENUE U FROM BOUNDARY OF SAN BERNARDINO COUNTY TO 165TH STREET EAST BASIS OF BEARINGS CALIFORNIA COORDINATE SYSTEM, ZONE 7	COUNTY SURVEYOR'S MAP NO. B-5242 SHEET 9 OF 14 SHEETS FILED: June 28, 1976 R.J. Mitchell DEPUTY SURVEYED SEPT. 1968 – APRIL 1972 REFERENCE F.B. 1802 – F.B. 3179 F.B. 2665 – F.B. 3654 F.B. 2691 JOB NUMBER 0098.04 INDEX MAP NO. 67	REVISION NO. BY DATE

C.S.B-5242-8

C.S.B-5242-10

C.S.B-5242-9

C.S.B-5242-10

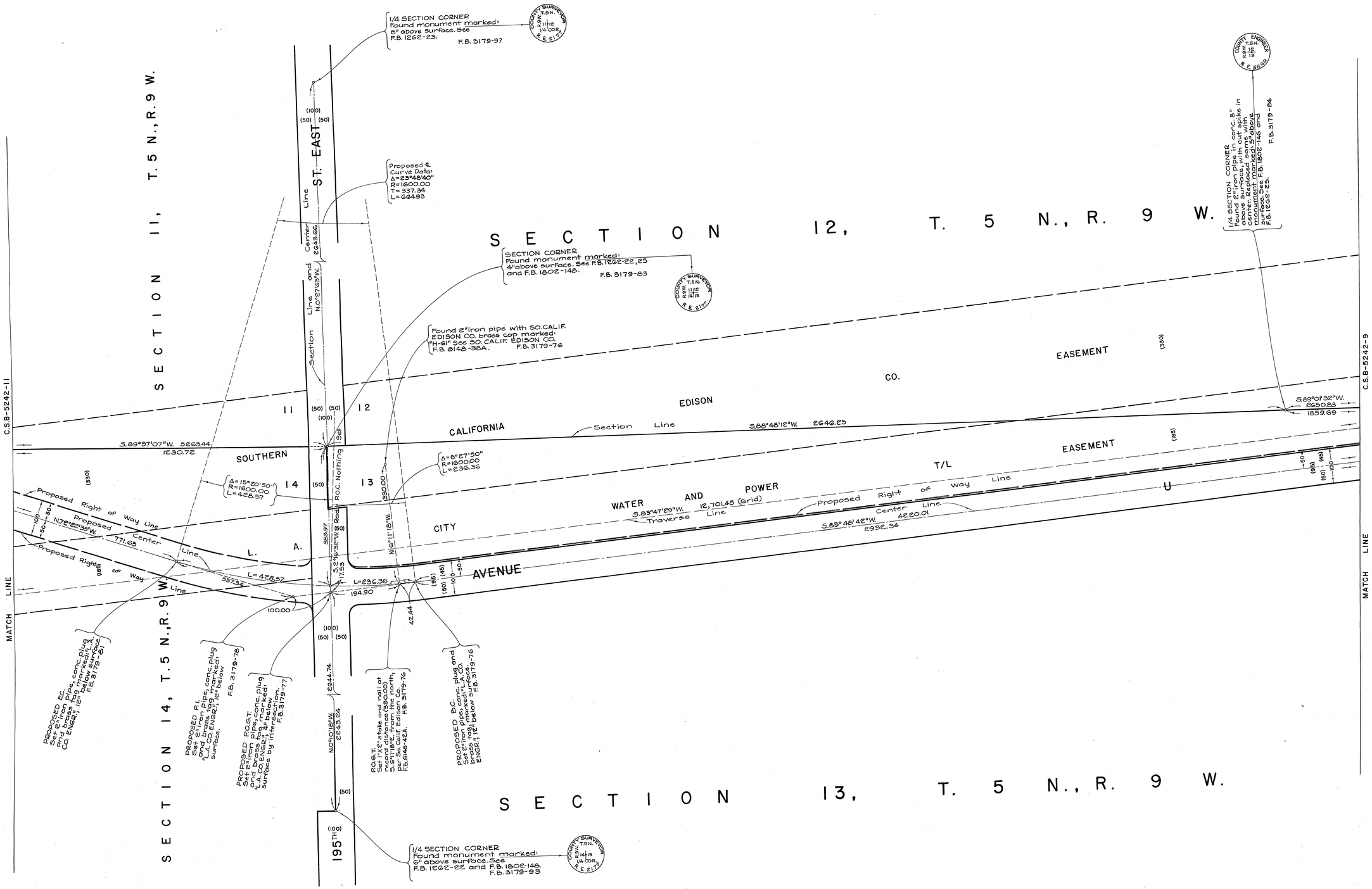

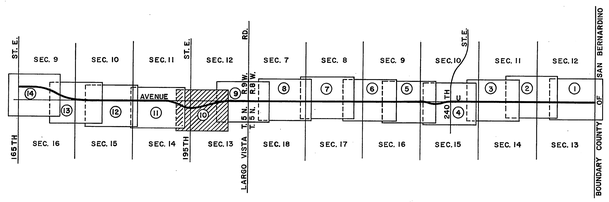

INDEX MAP
NOT TO SCALE

N

100 0 100 200 300

SCALE IN FEET

COUNTY OF LOS ANGELES
DEPARTMENT OF COUNTY ENGINEER
HARVEY T. BRANDT—COUNTY ENGINEER

PREPARED BY
SURVEY DIVISION
GEORGE J. FRANCESCHINI—DIVISION ENGINEER

SURVEYED BY J.C.COATES S.HALISKY J. MENDONCA
CHECKED BY A.E.DART R.HILARIO
DRAWN BY A. MITCHELL

ALIGNMENT MAP OF
AVENUE U
FROM
BOUNDARY OF SAN BERNARDINO COUNTY
TO
165TH STREET EAST

BASIS OF BEARINGS
CALIFORNIA COORDINATE SYSTEM, ZONE 7

COUNTY SURVEYOR'S MAP NO.
B-5242
SHEET 10 OF 14 SHEETS

FILED: June 28, 1974
R. J. Mitchell
DEPUTY

SURVEYED
SEPT. 1968 - APRIL 1972

REFERENCE
F.B. 1802 - F.B. 3179
F.B. 2666 - F.B. 3854
F.B. 2691

JOB NUMBER 0098.04
INDEX MAP NO. 67

REVISION		
NO.	BY	DATE

C.S.B-5242-10

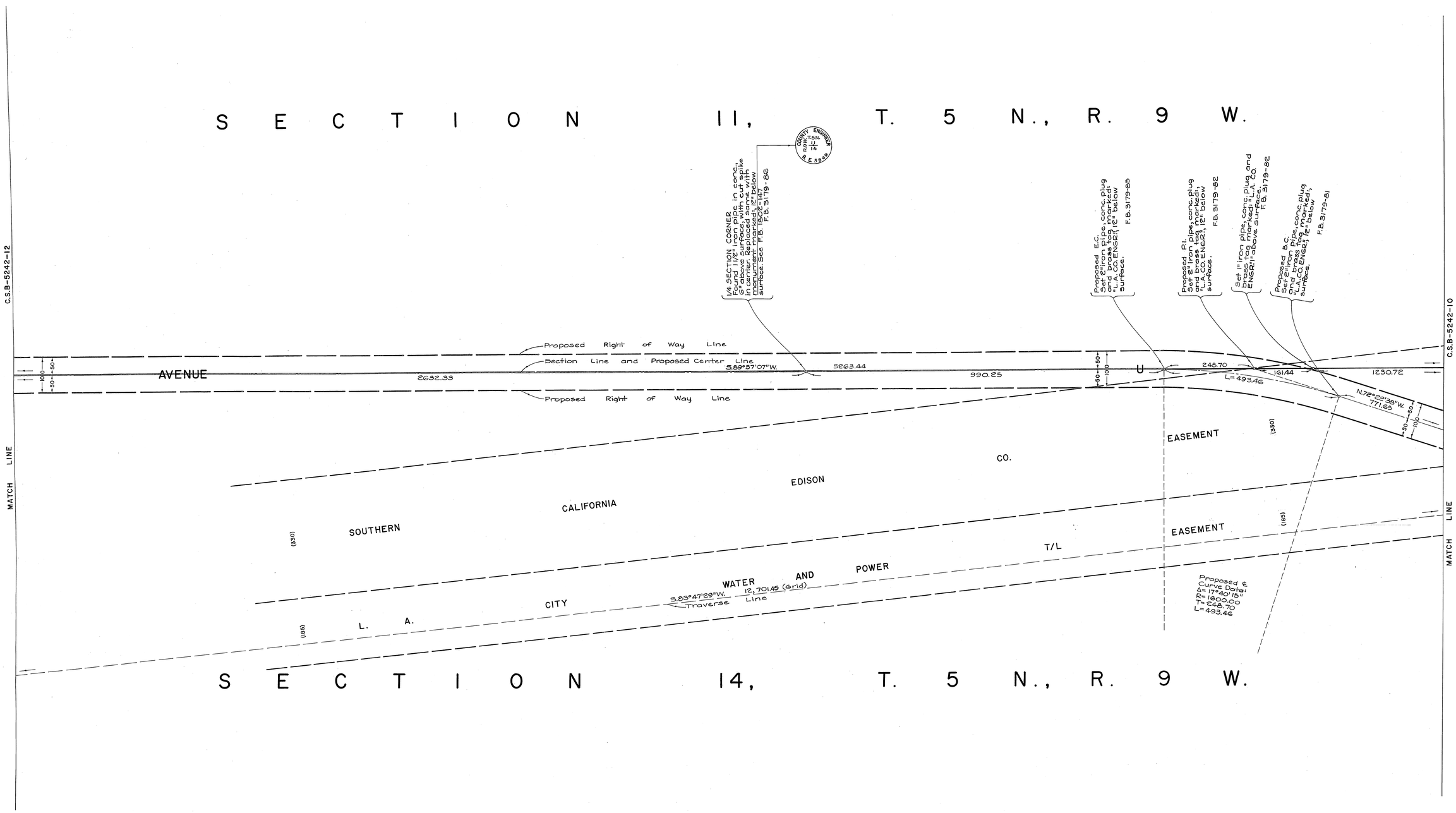

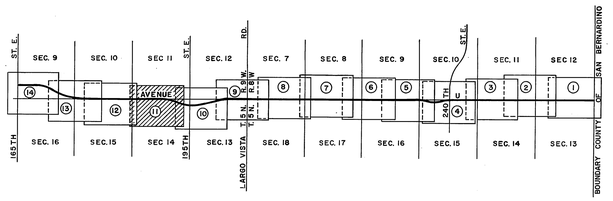

INDEX MAP
NOT TO SCALE

N

100 0 100 200 300
SCALE IN FEET

COUNTY OF LOS ANGELES **DEPARTMENT OF COUNTY ENGINEER** HARVEY T. BRANDT—COUNTY ENGINEER PREPARED BY SURVEY DIVISION GEORGE J. FRANCESCHINI—DIVISION ENGINEER SURVEYED BY J.C.COATES S.HALISKY J.MENDONCA CHECKED BY A.E.DART R.HILARIO DRAWN BY A. MITCHELL	ALIGNMENT MAP OF AVENUE U FROM BOUNDARY OF SAN BERNARDINO COUNTY TO 165TH STREET EAST BASIS OF BEARINGS CALIFORNIA COORDINATE SYSTEM, ZONE 7	COUNTY SURVEYOR'S MAP NO. B-5242 SHEET 11 OF 14 SHEETS FILED: June 28 1976 R.J. Mitchell DEPUTY SURVEYED SEPT. 1968-APRIL 1972 REFERENCE F.B. 1802 - F.B. 3179 F.B. 2666 - F.B. 3854 F.B. 2691 JOB NUMBER 0098.04 INDEX MAP NO. 67	REVISION NO. BY DATE

C.S.B-5242-11

C.S.B.-5242-15

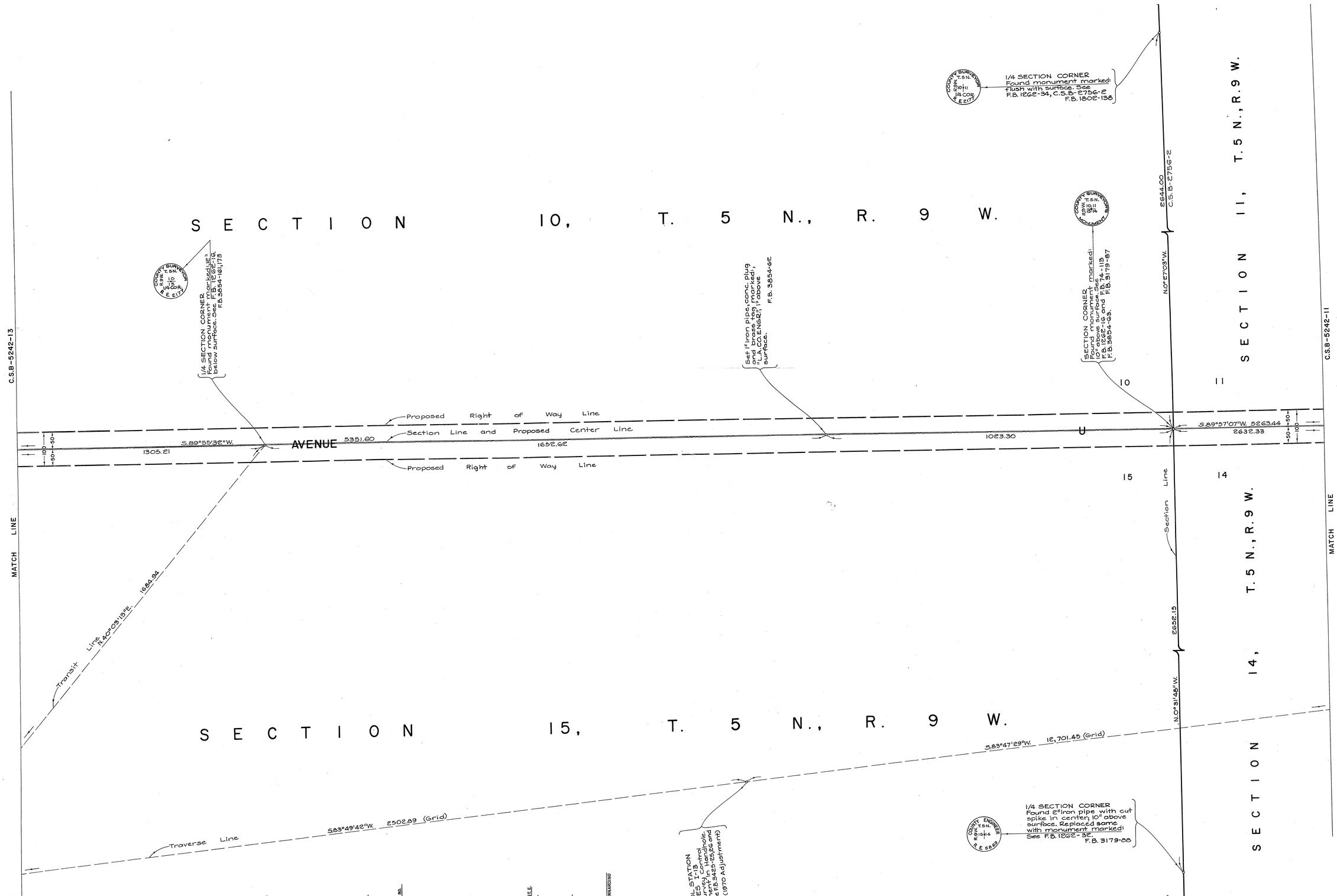

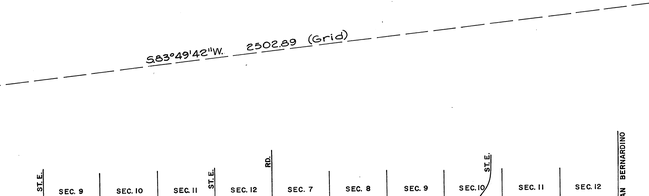

N

INDEX MAP
NOT TO SCALE

COUNTY OF LOS ANGELES **DEPARTMENT OF COUNTY ENGINEER** HARVEY T. BRANDT—COUNTY ENGINEER PREPARED BY SURVEY DIVISION GEORGE J. FRANCESCHINI—DIVISION ENGINEER J.C.COATES S.HALISKY SURVEYED BY J.MENDONCA CHECKED BY A.E.DART R.HILARIO DRAWN BY A. MITCHELL	ALIGNMENT MAP OF AVENUE U FROM BOUNDARY OF SAN BERNARDINO COUNTY TO 165TH STREET EAST BASIS OF BEARINGS CALIFORNIA COORDINATE SYSTEM, ZONE 7	COUNTY SURVEYOR'S MAP NO. B-5242 SHEET 12 OF 14 SHEETS FILED: June 28, 1974 B. J. Mitchell DEPUTY SURVEYED SEPT. 1968 – APRIL 1972 REFERENCE F.B. 1802 – F.B. 3179 F.B. 2666 – F.B. 3854 F.B. 2691 JOB NUMBER 0098.04 INDEX MAP NO. 67	REVISION NO. BY DATE

C.S.B.-5242-15

C.S.B-5242-13

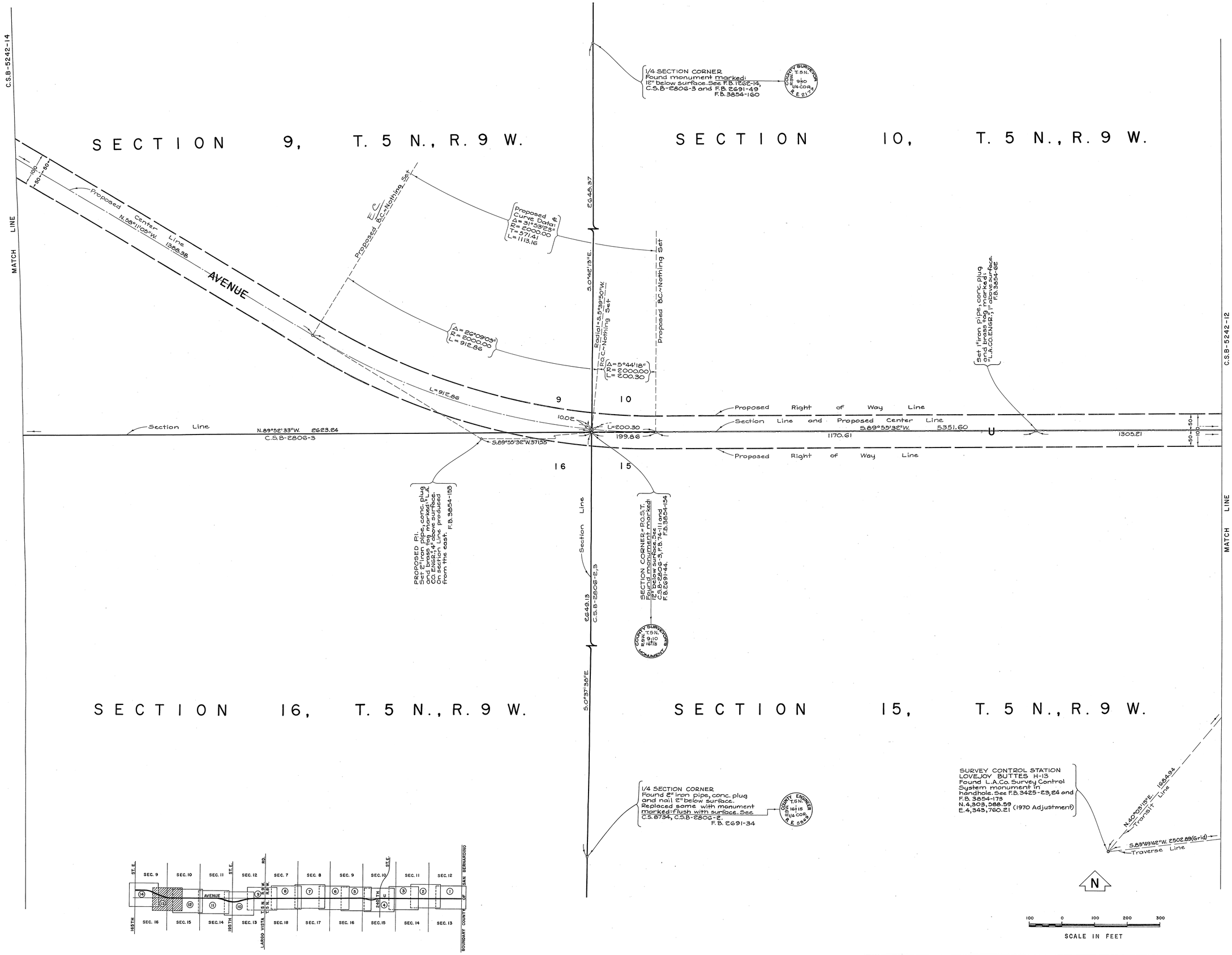

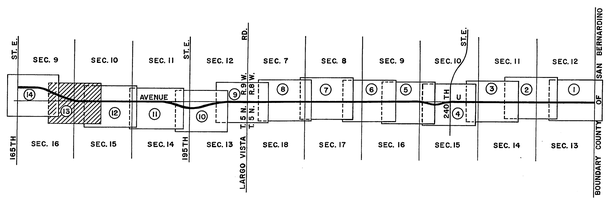

INDEX MAP
NOT TO SCALE

COUNTY OF LOS ANGELES
DEPARTMENT OF COUNTY ENGINEER
HARVEY T. BRANDT—COUNTY ENGINEER

PREPARED BY
SURVEY DIVISION
GEORGE J. FRANCESCHINI—DIVISION ENGINEER
J.C. COATES S. HALISKY
SURVEYED BY J. MENDONCA
CHECKED BY A.E. DART R. HILARIO
DRAWN BY A. MITCHELL

ALIGNMENT MAP OF
AVENUE U
FROM
BOUNDARY OF SAN BERNARDINO COUNTY
TO
165TH STREET EAST

BASIS OF BEARINGS
CALIFORNIA COORDINATE SYSTEM, ZONE 7

COUNTY SURVEYOR'S MAP NO.
B-5242
SHEET 13 OF 14 SHEETS
FILED June 19, 1974
N.J. Mitchell
DEPUTY
SURVEYED
SEPT. 1968 – APRIL 1972
REFERENCE
F.B. 1802 – F.B. 3179
F.B. 2666 – F.B. 3854
F.B. 2691
JOB NUMBER 0098.04
INDEX MAP NO. 67

REVISION		
NO.	BY	DATE

C.S.B-2545-13

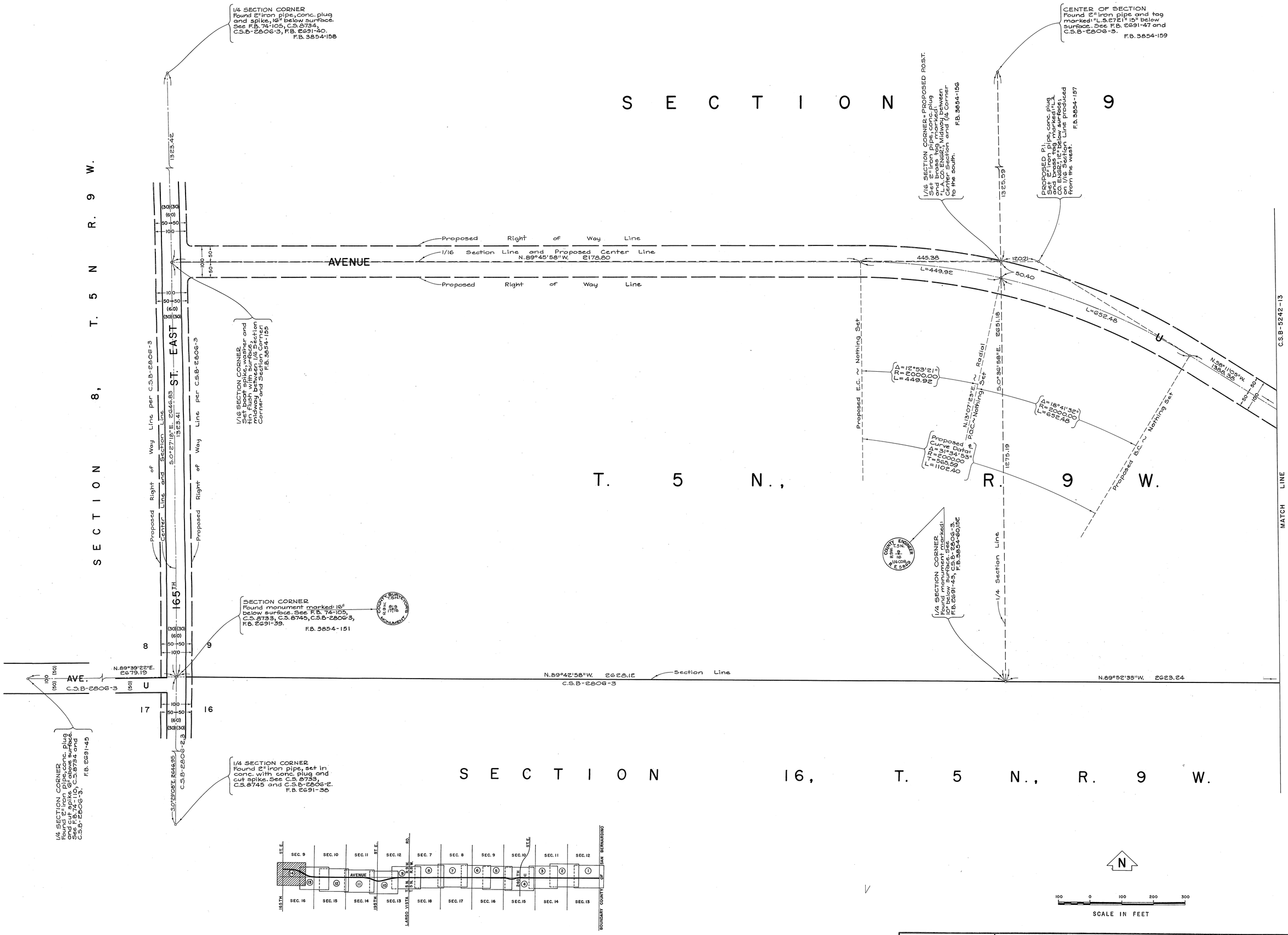

INDEX MAP
NOT TO SCALE

COUNTY OF LOS ANGELES DEPARTMENT OF COUNTY ENGINEER HARVEY T. BRANDT—COUNTY ENGINEER PREPARED BY SURVEY DIVISION GEORGE J. FRANCESCHINI—DIVISION ENGINEER SURVEYED BY J.C.COATES S.HALISKY J.MENDONCA CHECKED BY A.E.DART R.HILARIO DRAWN BY A. MITCHELL	ALIGNMENT MAP OF AVENUE U FROM BOUNDARY OF SAN BERNARDINO COUNTY TO 165TH STREET EAST BASIS OF BEARINGS CALIFORNIA COORDINATE SYSTEM, ZONE 7	COUNTY SURVEYOR'S MAP NO. B-5242 SHEET 14 OF 14 SHEETS FILED: June 28, 19 76 B.J. Mitchell DEPUTY SURVEYED SEPT. 1968 – APRIL 1972 REFERENCE F.B 1802 – F.B. 3179 F.B. 2666 – F.B 3854 F.B. 2691 JOB NUMBER 0098.04 INDEX MAP NO. 67	REVISION NO. BY DATE

C.S.B-5242-14