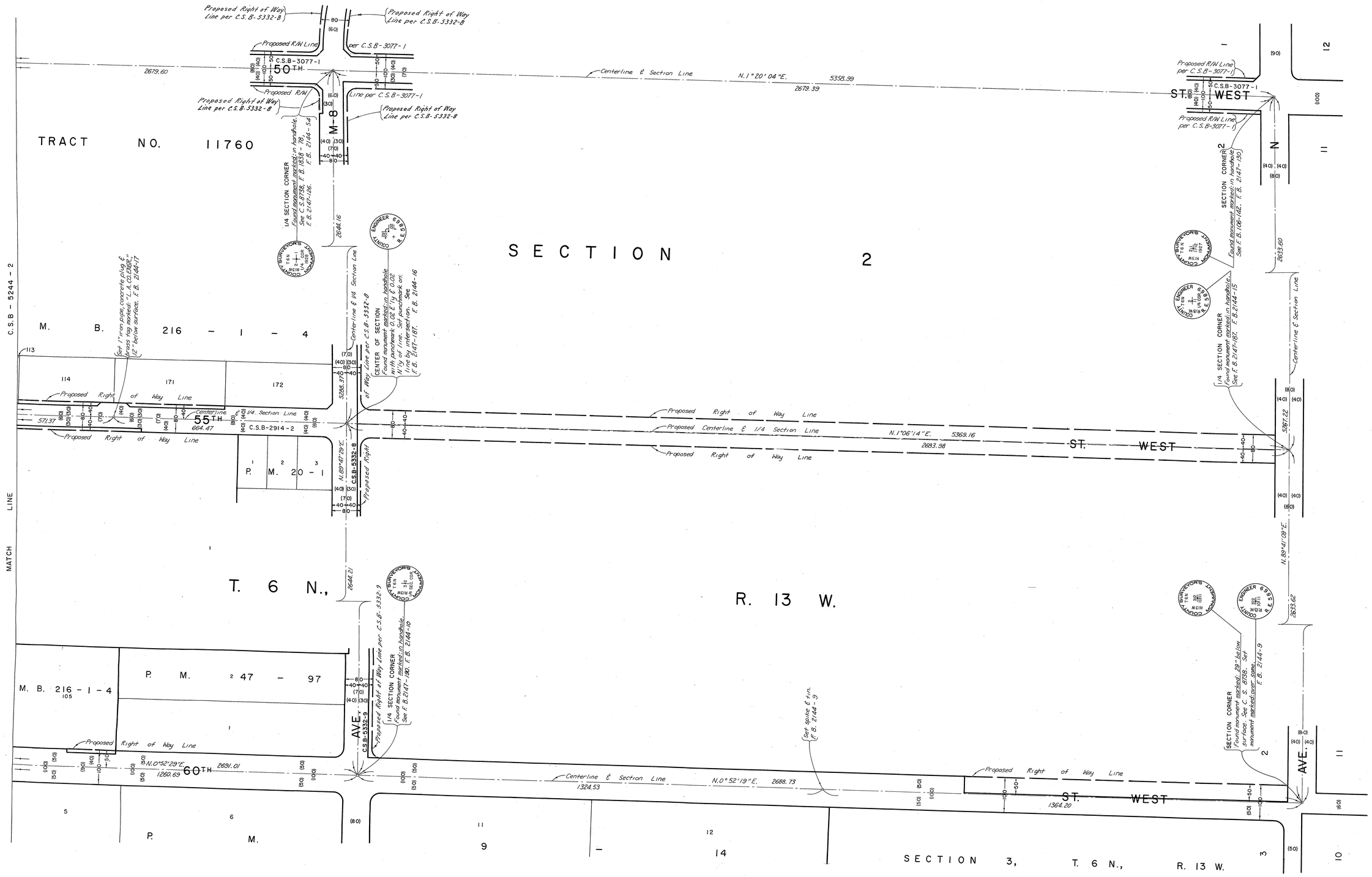

REVISION:
① Added Proposed Right of Way Line, Ave M-8.

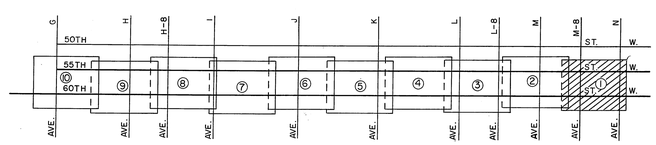

INDEX MAP
NOT TO SCALE

SCALE IN FEET

COUNTY OF LOS ANGELES
DEPARTMENT OF COUNTY ENGINEER
HARVEY T. BRANDT—COUNTY ENGINEER
PREPARED BY SURVEY DIVISION
GEORGE J. FRANCESCHINI—DIVISION ENGINEER
SURVEYED BY J. C. PIERCE
CHECKED BY R. G. HILARIO
DRAWN BY J. D. ALFRED

ALIGNMENT MAP OF
55TH STREET WEST
AND
60TH STREET WEST
FROM AVENUE N TO AVENUE G

BASIS OF BEARINGS
THE CENTERLINE OF AVENUE G (S.89° 46'05"W)
AS SHOWN ON C.S.B - 3021 - 9

COUNTY SURVEYOR'S MAP NO.
B-5244
SHEET 1 OF 10 SHEETS
FILED: June 28, 1976
R. J. Whitehall
DEPUTY
SURVEYED
JAN. 1967 – OCT. 1967
REFERENCE
F.B. 2144 & F.B. 3229
JOB NUMBER 0096.79, 0096.47
INDEX MAP NO. 64, 71, 339-217, & 354-217

REVISION		
NO.	BY	DATE
①	G.M	7-24-79

C.2.B-2544-1

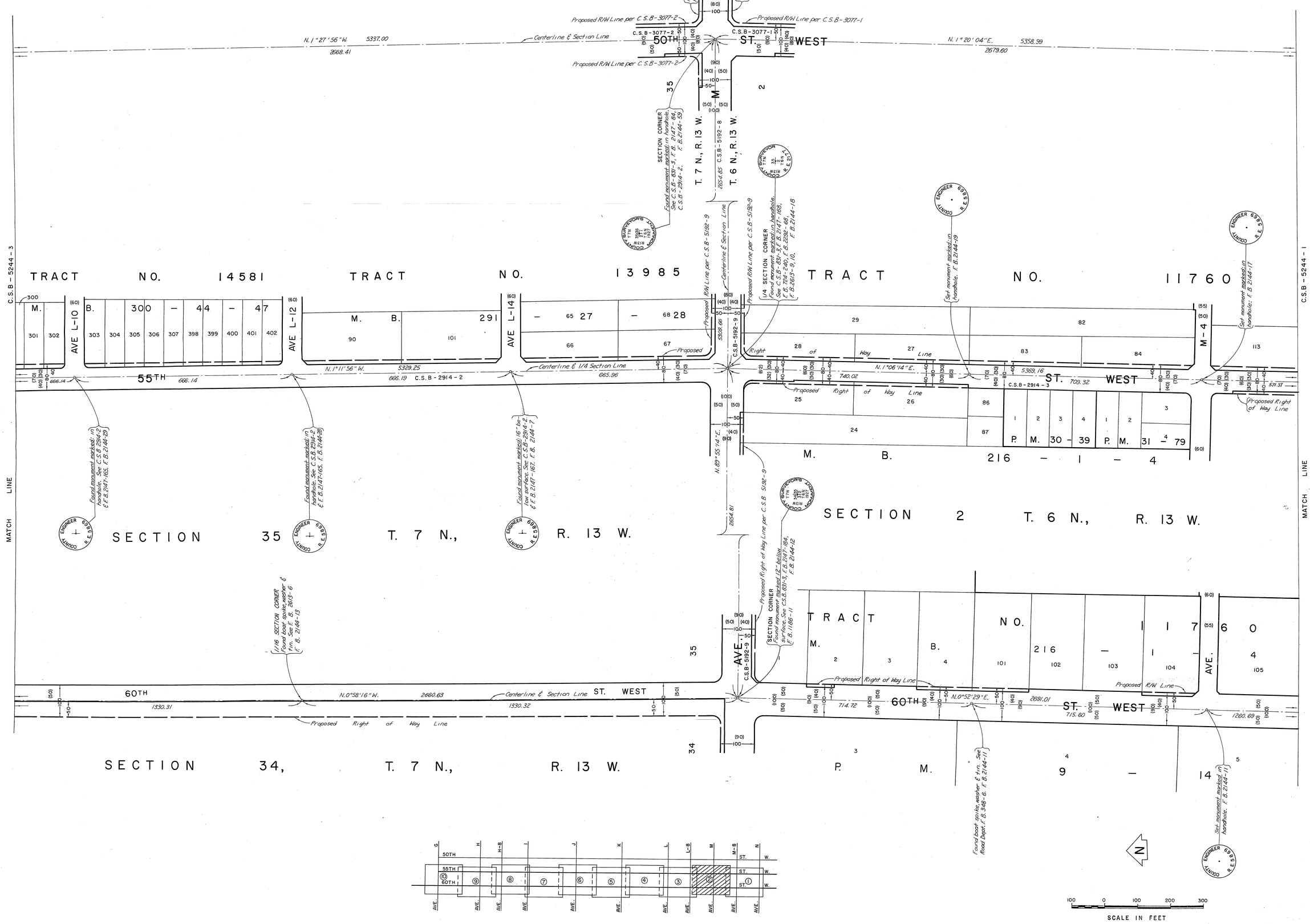

INDEX MAP
NOT TO SCALE

COUNTY OF LOS ANGELES
DEPARTMENT OF COUNTY ENGINEER
HARVEY T. BRANDT—COUNTY ENGINEER
PREPARED BY SURVEY DIVISION
GEORGE J. FRANCESCHINI—DIVISION ENGINEER
SURVEYED BY J. C. PIERCE
CHECKED BY R. G. HILARIO
DRAWN BY J. D. ALFRED

ALIGNMENT MAP OF
55TH STREET WEST AND 60TH STREET WEST
FROM AVENUE N TO AVENUE G

BASIS OF BEARINGS
THE CENTERLINE OF AVENUE G (S.89°46'05"W.) AS SHOWN ON C.S.B-3021-9

COUNTY SURVEYOR'S MAP NO.
B-5244
SHEET 2 OF 10 SHEETS
FILED: June 28, 1976
R. J. Heitzler
DEPUTY
SURVEYED JAN. 1967 – OCT. 1967
REFERENCE F.B. 2144 & F.B. 3229
JOB NUMBER 0096.79, 0096.47
INDEX MAP NO. 64, 71, 339-217 & 354-217

REVISION		
NO.	BY	DATE

C.S.B-5244-S

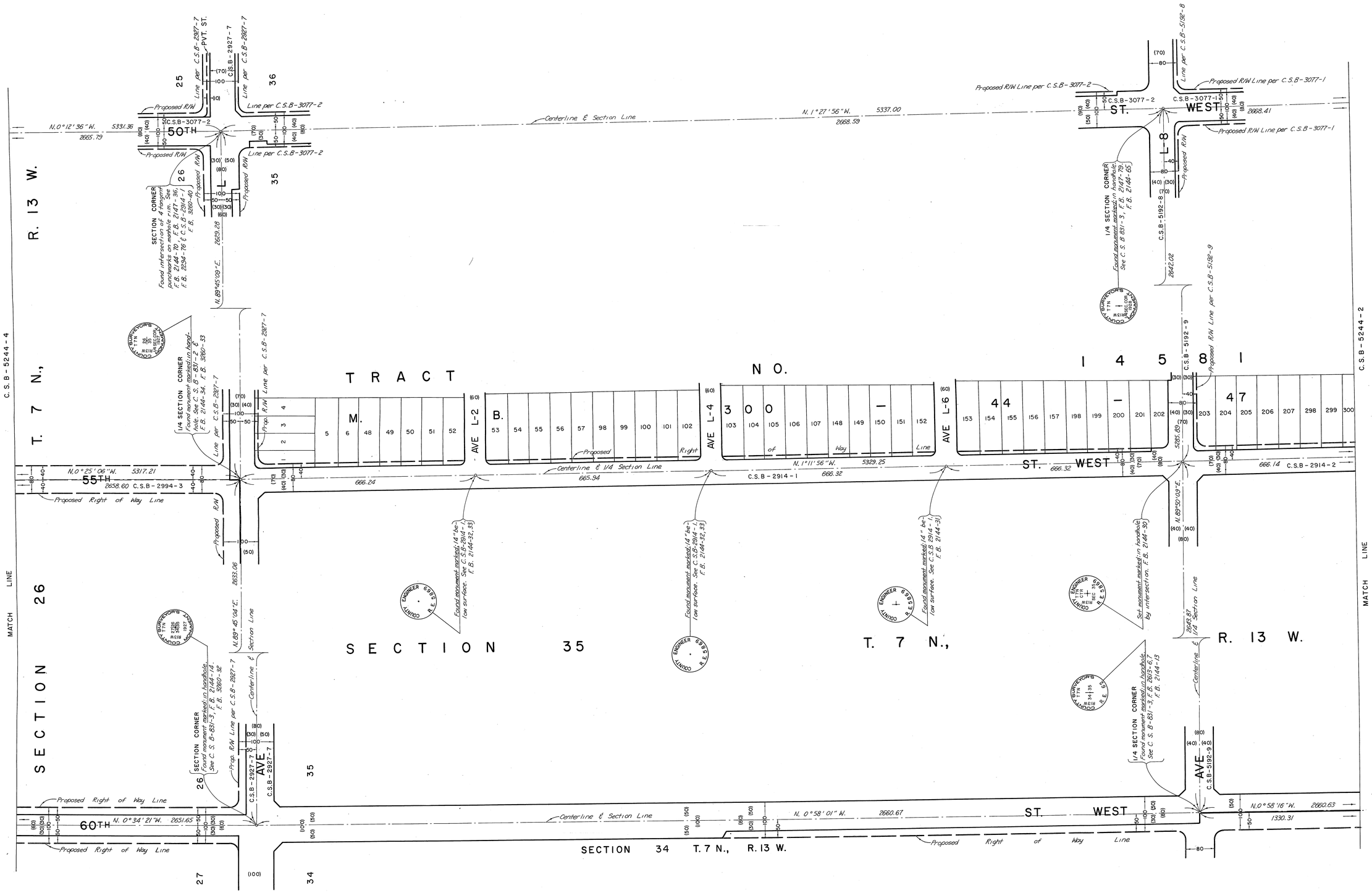

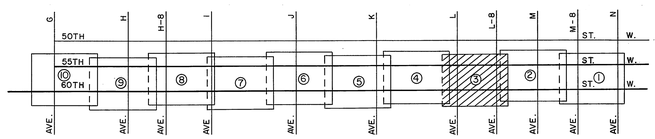

INDEX MAP
NOT TO SCALE

SCALE IN FEET

COUNTY OF LOS ANGELES
DEPARTMENT OF COUNTY ENGINEER
HARVEY T. BRANDT—COUNTY ENGINEER

PREPARED BY
SURVEY DIVISION
GEORGE J. FRANCESCHINI—DIVISION ENGINEER

SURVEYED BY J. C. PIERCE
CHECKED BY R. G. HILARIO
DRAWN BY J. D. ALFRED

ALIGNMENT MAP OF
55TH STREET WEST AND 60TH STREET WEST FROM AVENUE N TO AVENUE G

BASIS OF BEARINGS
THE CENTERLINE OF AVENUE G (S.89°46'05"W) AS SHOWN ON C.S.B - 3021 - 9

COUNTY SURVEYOR'S MAP NO.
B-5244
SHEET 3 OF 10 SHEETS
FILED: June 28, 1976
R. J. Mitchell
DEPUTY

SURVEYED
JAN. 1967 — OCT. 1967

REFERENCE
F.B. 2144 & F.B. 3229

JOB NUMBER 0096.79, 0096.47
INDEX MAP NO. 64, 71, 339-217 & 354-217

REVISION		
NO.	BY	DATE

C.2.B-2544-3

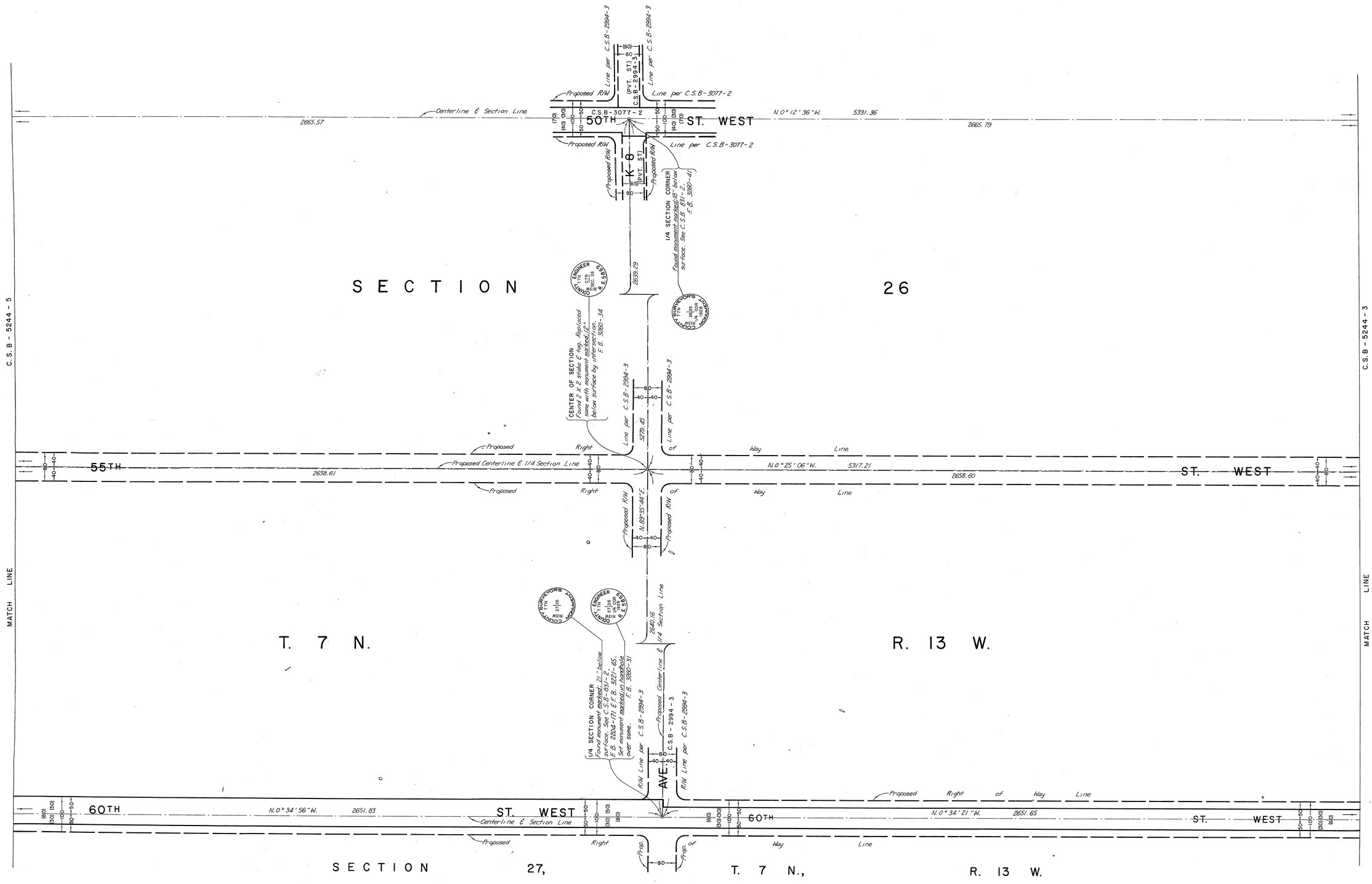

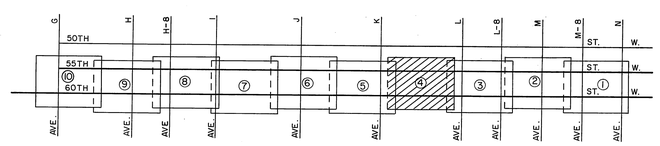

INDEX MAP
NOT TO SCALE

N

100 0 100 200 300
SCALE IN FEET

COUNTY OF LOS ANGELES **DEPARTMENT OF COUNTY ENGINEER** HARVEY T. BRANDT—COUNTY ENGINEER PREPARED BY SURVEY DIVISION GEORGE J. FRANCESCHINI—DIVISION ENGINEER SURVEYED BY J. C. PIERCE CHECKED BY R. G. HILARIO DRAWN BY J. D. ALFRED	ALIGNMENT MAP OF 55TH STREET WEST AND 60TH STREET WEST FROM AVENUE N TO AVENUE G BASIS OF BEARINGS THE CENTERLINE OF AVENUE G (S.89°46'05"W) AS SHOWN ON C.S.B - 3021 - 9	COUNTY SURVEYOR'S MAP NO. B-5244 SHEET 4 OF 10 SHEETS FILED: June 28, 1976 R. J. Mitchell DEPUTY SURVEYED JAN. 1967 – OCT. 1967 REFERENCE F.B. 2144 & F.B. 3229 JOB NUMBER 0096.79, 0096.47 INDEX MAP NO. 64, 71, 339 217 & 354 - 217	REVISION NO. BY DATE

C.S.B-5244-4

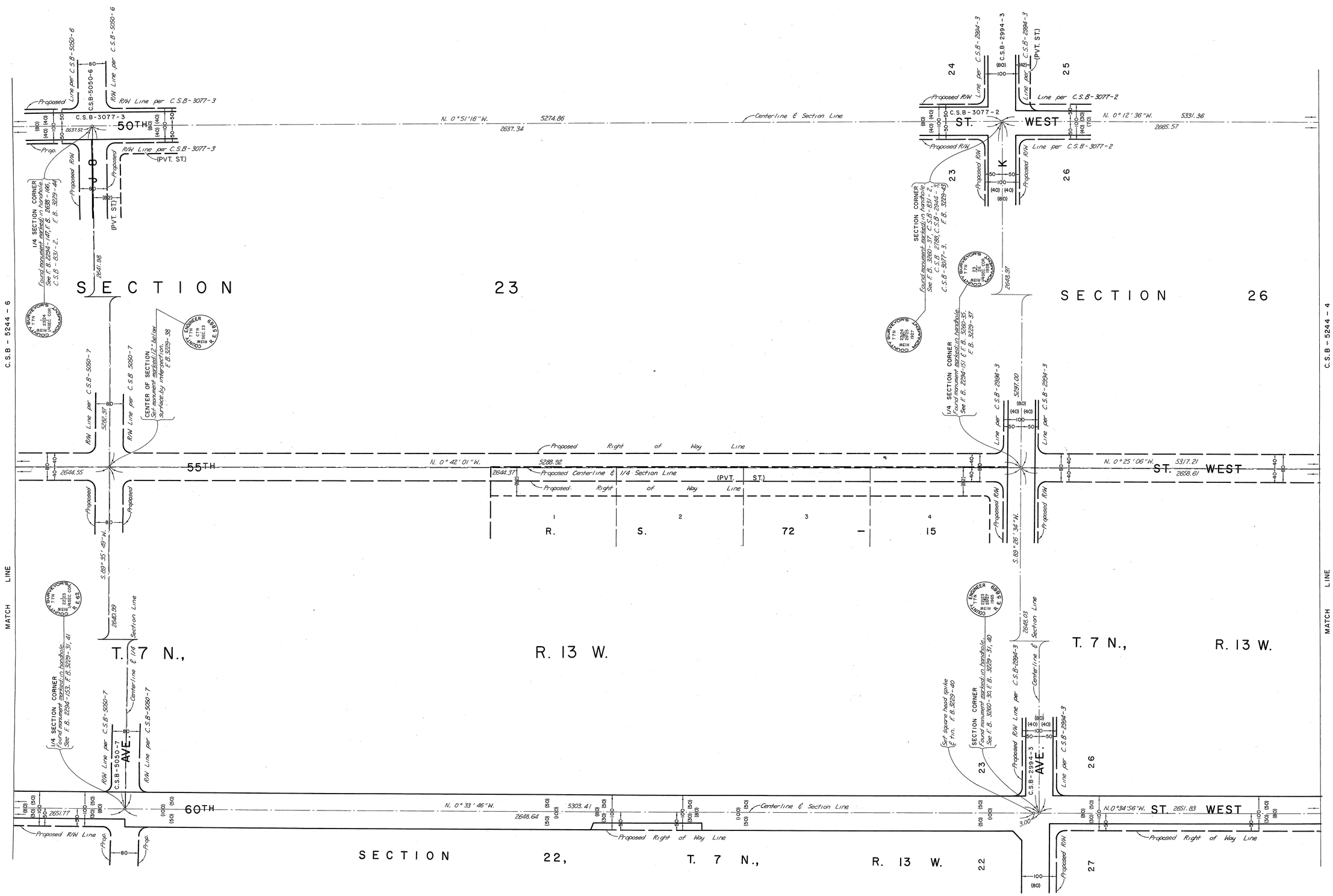

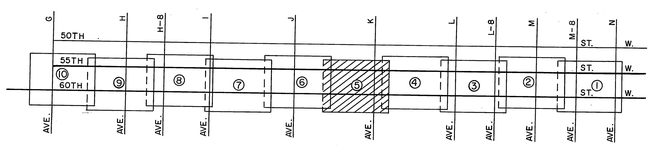

INDEX MAP
NOT TO SCALE

COUNTY OF LOS ANGELES **DEPARTMENT OF COUNTY ENGINEER** HARVEY T. BRANDT—COUNTY ENGINEER PREPARED BY SURVEY DIVISION GEORGE J. FRANCESCHINI—DIVISION ENGINEER SURVEYED BY J. C. PIERCE CHECKED BY R. G. HILARIO DRAWN BY J. D. ALFRED	ALIGNMENT MAP OF 55TH STREET WEST AND 60TH STREET WEST FROM AVENUE N TO AVENUE G BASIS OF BEARINGS THE CENTERLINE OF AVENUE G (S.89° 46' 05" W) AS SHOWN ON C.S.B - 3021 - 9	COUNTY SURVEYOR'S MAP NO. B-5244 SHEET 5 OF 10 SHEETS FILED: June 28, 1976 R. J. Mitchell DEPUTY SURVEYED JAN. 1967 - OCT. 1967 REFERENCE F.B. 2144 & F.B. 3229 JOB NUMBER 0096.79, 0096.47 INDEX MAP NO. 64, 71, 339-217 & 354-217	REVISION NO. BY DATE

C.S.B - 5244 - 2

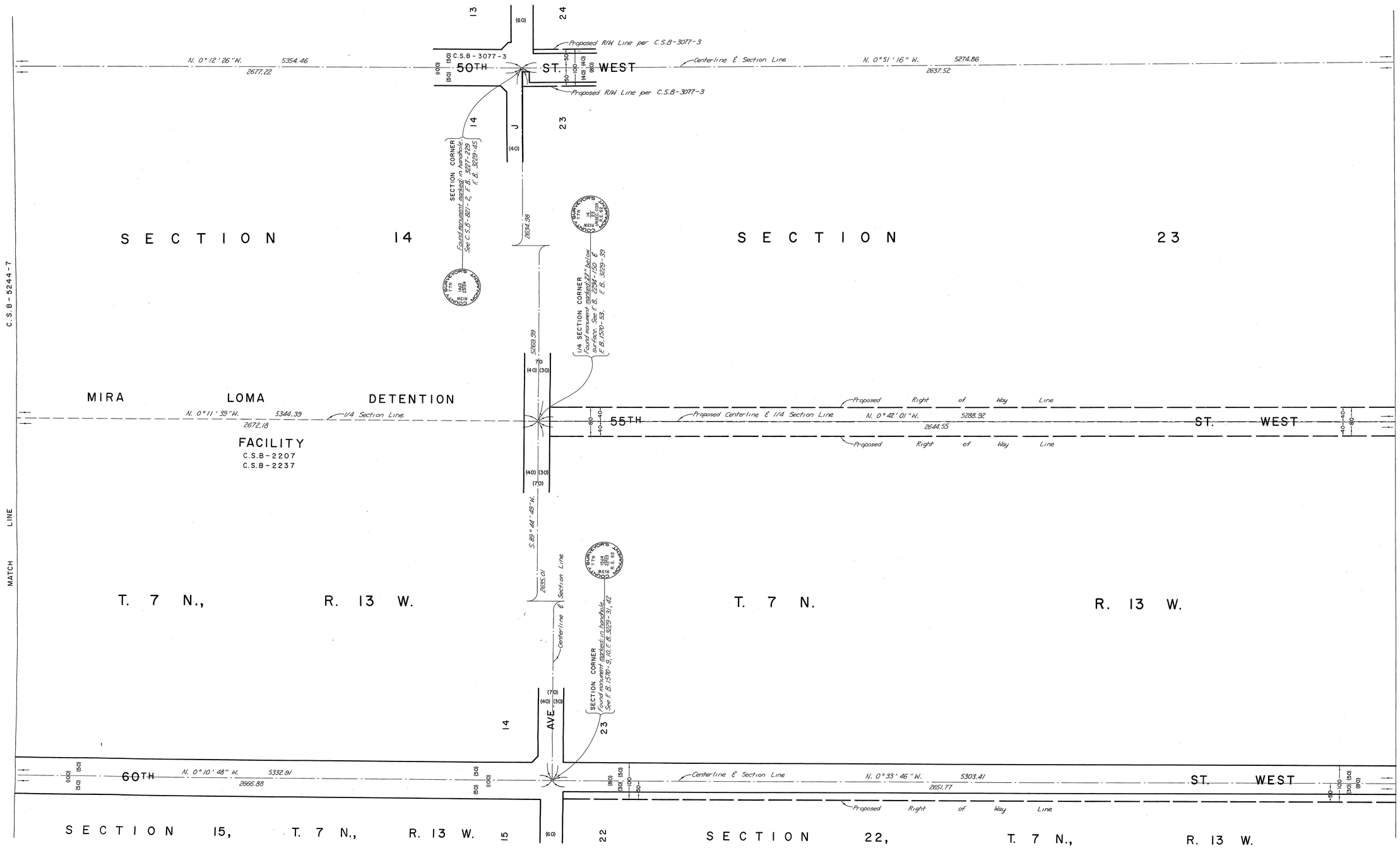

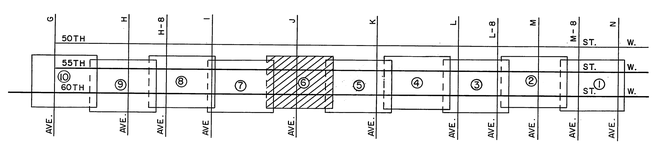

INDEX MAP
NOT TO SCALE

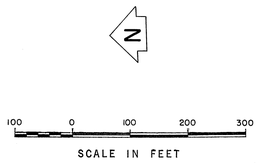

COUNTY OF LOS ANGELES
DEPARTMENT OF COUNTY ENGINEER
HARVEY T. BRANDT—COUNTY ENGINEER
PREPARED BY
SURVEY DIVISION
GEORGE J. FRANCESCHINI—DIVISION ENGINEER
SURVEYED BY J. C. PIERCE
CHECKED BY R. G. HILARIO
DRAWN BY J. D. ALFRED

ALIGNMENT MAP OF
55TH STREET WEST
AND
60TH STREET WEST
FROM AVENUE N TO AVENUE G

BASIS OF BEARINGS
THE CENTERLINE OF AVENUE G (S.89°46'05"W)
AS SHOWN ON C.S.B - 3021 - 9

COUNTY SURVEYOR'S MAP NO.
B-5244
SHEET 6 OF 10 SHEETS
FILED: June 28, 1976
R. J. Mitchell
DEPUTY
SURVEYED
JAN. 1967 – OCT. 1967
REFERENCE
F.B. 2144 & F.B. 3229
JOB NUMBER 0096.79, 0096.47
INDEX MAP NO. 64, 71, 339-217 & 354-217

REVISION		
NO.	BY	DATE

C.S.B-5244-6

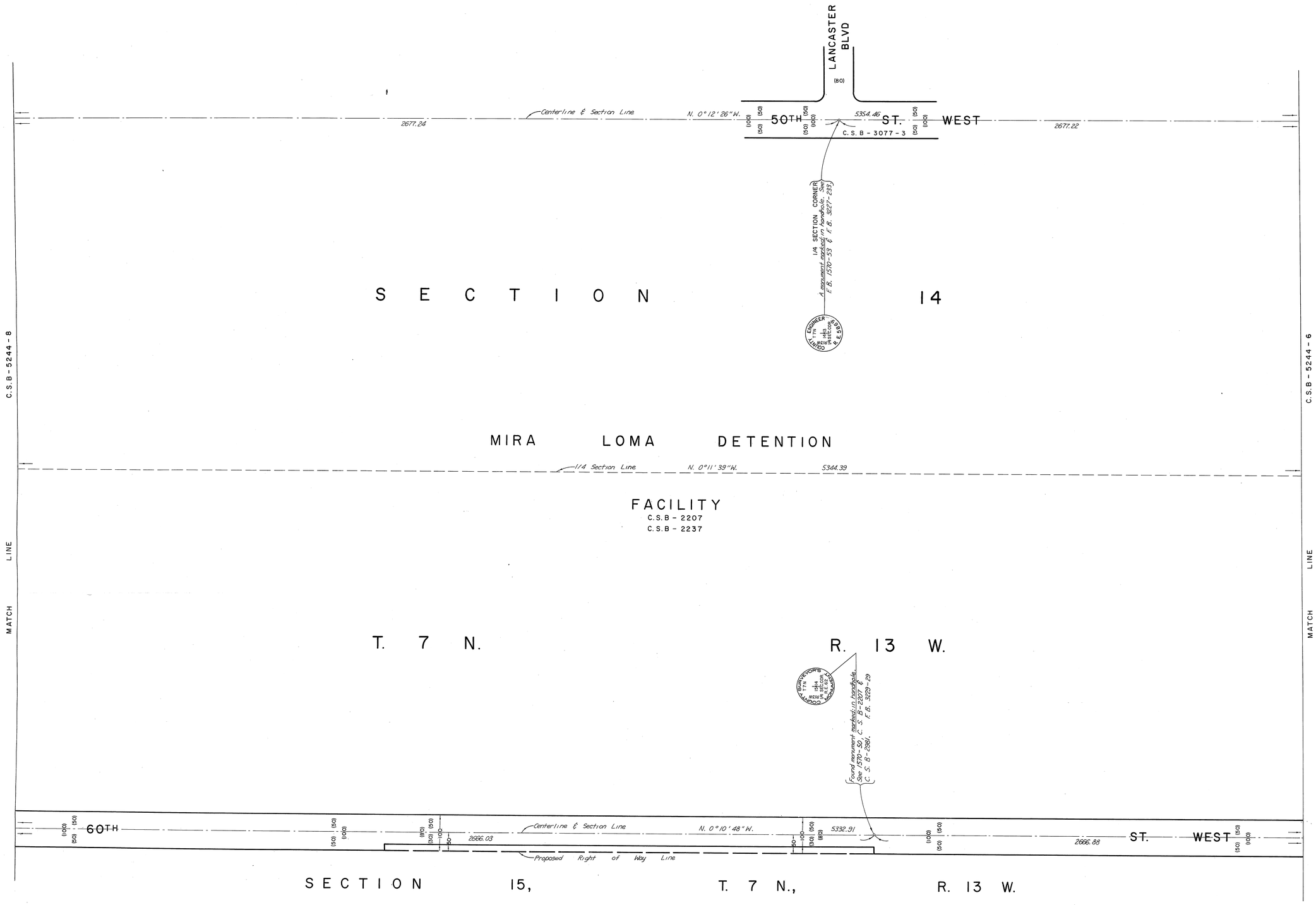

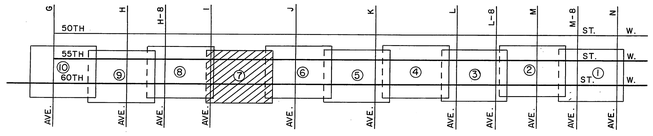

INDEX MAP
NOT TO SCALE

N

100 0 100 200 300
SCALE IN FEET

COUNTY OF LOS ANGELES
DEPARTMENT OF COUNTY ENGINEER
HARVEY T. BRANDT—COUNTY ENGINEER

PREPARED BY
SURVEY DIVISION
GEORGE J. FRANCESCHINI—DIVISION ENGINEER

SURVEYED BY J. C. PIERCE
CHECKED BY R. G. HILARIO
DRAWN BY J. D. ALFRED

ALIGNMENT MAP OF

55TH STREET WEST AND 60TH STREET WEST FROM AVENUE N TO AVENUE G

BASIS OF BEARINGS
THE CENTERLINE OF AVENUE G (S.89°46'05"W) AS SHOWN ON C.S.B - 3021 - 9

COUNTY SURVEYOR'S MAP NO.
B-5244
SHEET 7 OF 10 SHEETS
FILED: June 28, 1976
DEPUTY
SURVEYED
JAN. 1967 - OCT. 1967
REFERENCE
F.B. 2144 & F.B. 3229
JOB NUMBER 0096.79, 0096.47
INDEX MAP NO. 64, 71, 339-217 & 354-217

REVISION		
NO.	BY	DATE

C.S.B-5244-7

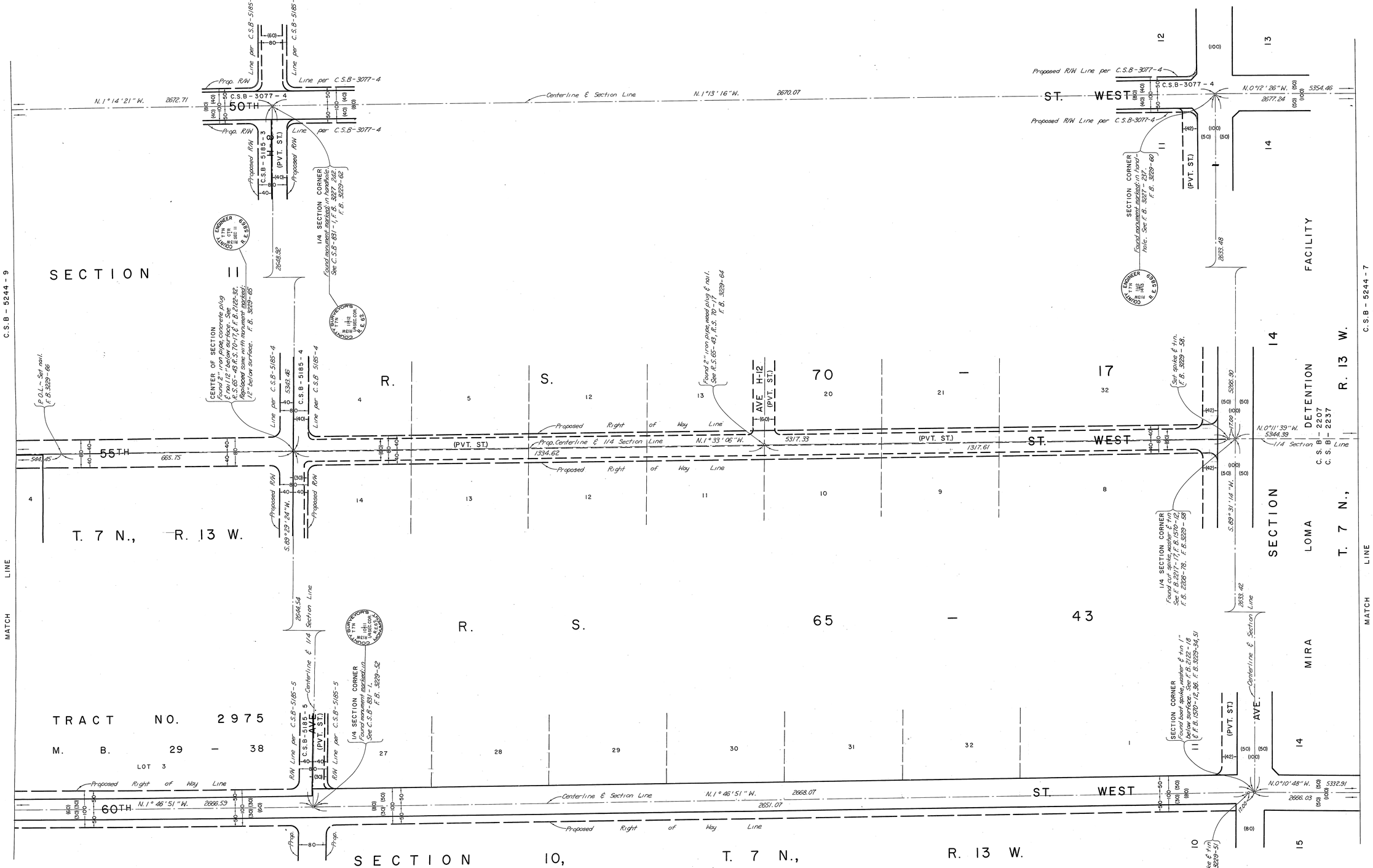

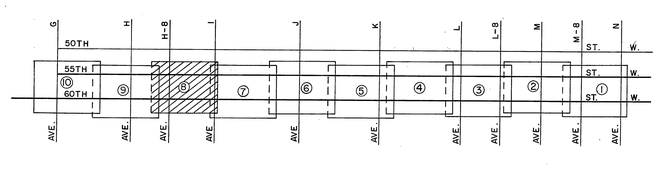

INDEX MAP
NOT TO SCALE

N

100 0 100 200 300
SCALE IN FEET

COUNTY OF LOS ANGELES
DEPARTMENT OF COUNTY ENGINEER
HARVEY T. BRANDT—COUNTY ENGINEER

PREPARED BY
SURVEY DIVISION
GEORGE J. FRANCESCHINI—DIVISION ENGINEER

SURVEYED BY J. C. PIERCE
CHECKED BY R. G. HILARIO
DRAWN BY J. D. ALFRED

ALIGNMENT MAP OF

55TH STREET WEST AND 60TH STREET WEST FROM AVENUE N TO AVENUE G

BASIS OF BEARINGS
THE CENTERLINE OF AVENUE G (S.89°46'05"W) AS SHOWN ON C.S.B - 3021 - 9

COUNTY SURVEYOR'S MAP NO.
B-5244
SHEET 8 OF 10 SHEETS
FILED: June 28, 1976
D. J. Mitchell
DEPUTY

SURVEYED
JAN. 1967 – OCT. 1967

REFERENCE
F.B. 2144 & F.B. 3229

JOB NUMBER
0096.79, 0096.47

INDEX MAP NO.
64, 71, 339-217
& 354-217

REVISION		
NO.	BY	DATE

C.S.B-5244-8

C.S.B-5244-9

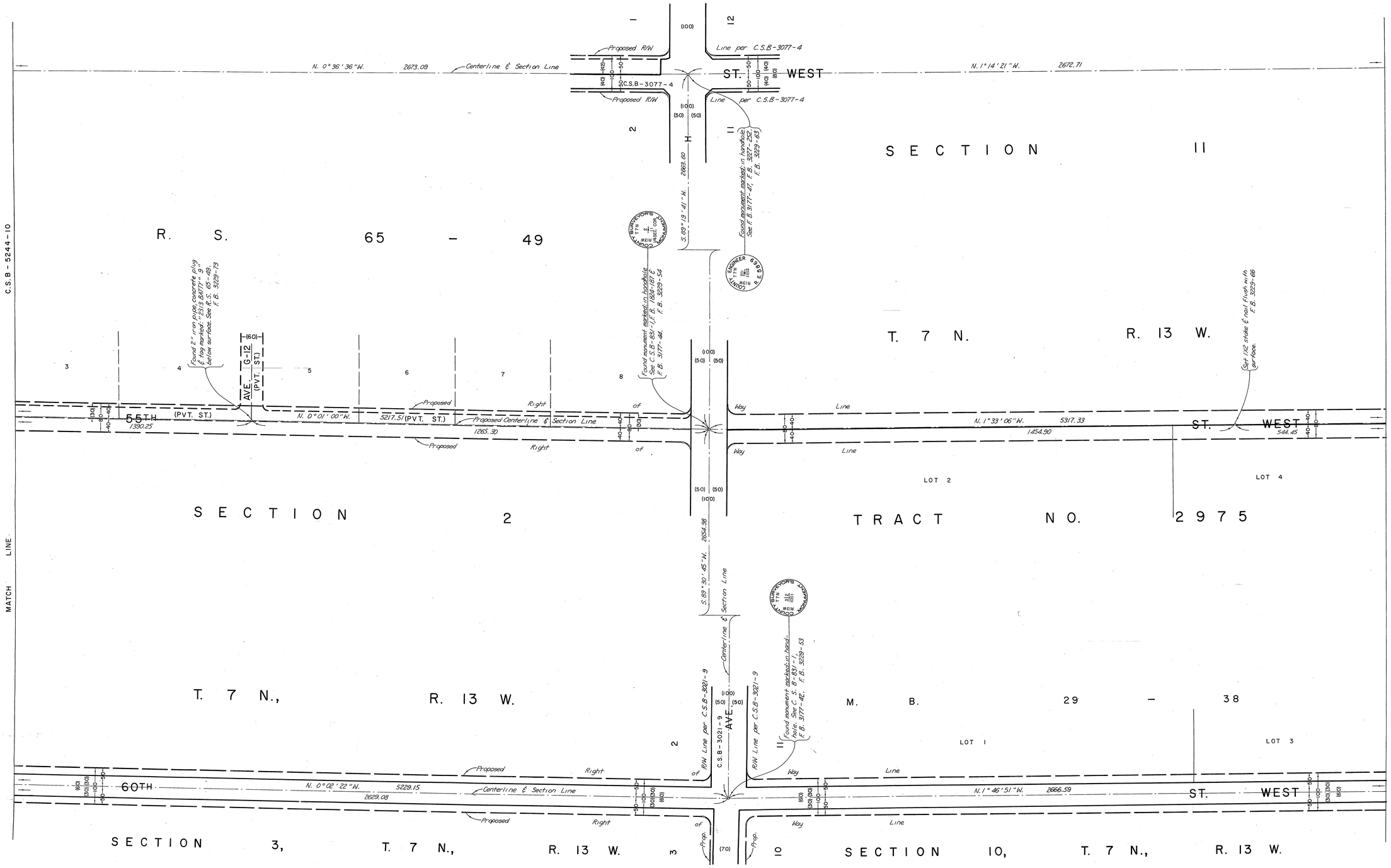

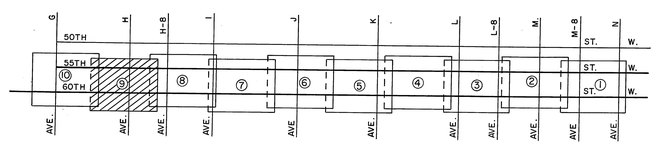

INDEX MAP
NOT TO SCALE

SCALE IN FEET

COUNTY OF LOS ANGELES
DEPARTMENT OF COUNTY ENGINEER
HARVEY T. BRANDT—COUNTY ENGINEER
PREPARED BY
SURVEY DIVISION
GEORGE J. FRANCESCHINI—DIVISION ENGINEER
SURVEYED BY J.C. PIERCE
CHECKED BY R.G. HILARIO
DRAWN BY J.D. ALFRED

ALIGNMENT MAP OF
55TH STREET WEST
AND
60TH STREET WEST
FROM AVENUE N TO AVENUE G

BASIS OF BEARINGS
THE CENTERLINE OF AVENUE G (S.89°46'05"W.)
AS SHOWN ON C.S.B - 3021 - 9

COUNTY SURVEYOR'S MAP NO.
B-5244
SHEET 9 OF 10 SHEETS
FILED: June 28, 1976
R. J. Mitchell
DEPUTY
SURVEYED
JAN. 1967 – OCT. 1967
REFERENCE
F.B. 2144 & F.B. 3229
JOB NUMBER 0096.79, 0096.47
INDEX MAP NO. 64, 71, 339-217 & 354-217

REVISION		
NO.	BY	DATE

C.S.B-5244-9

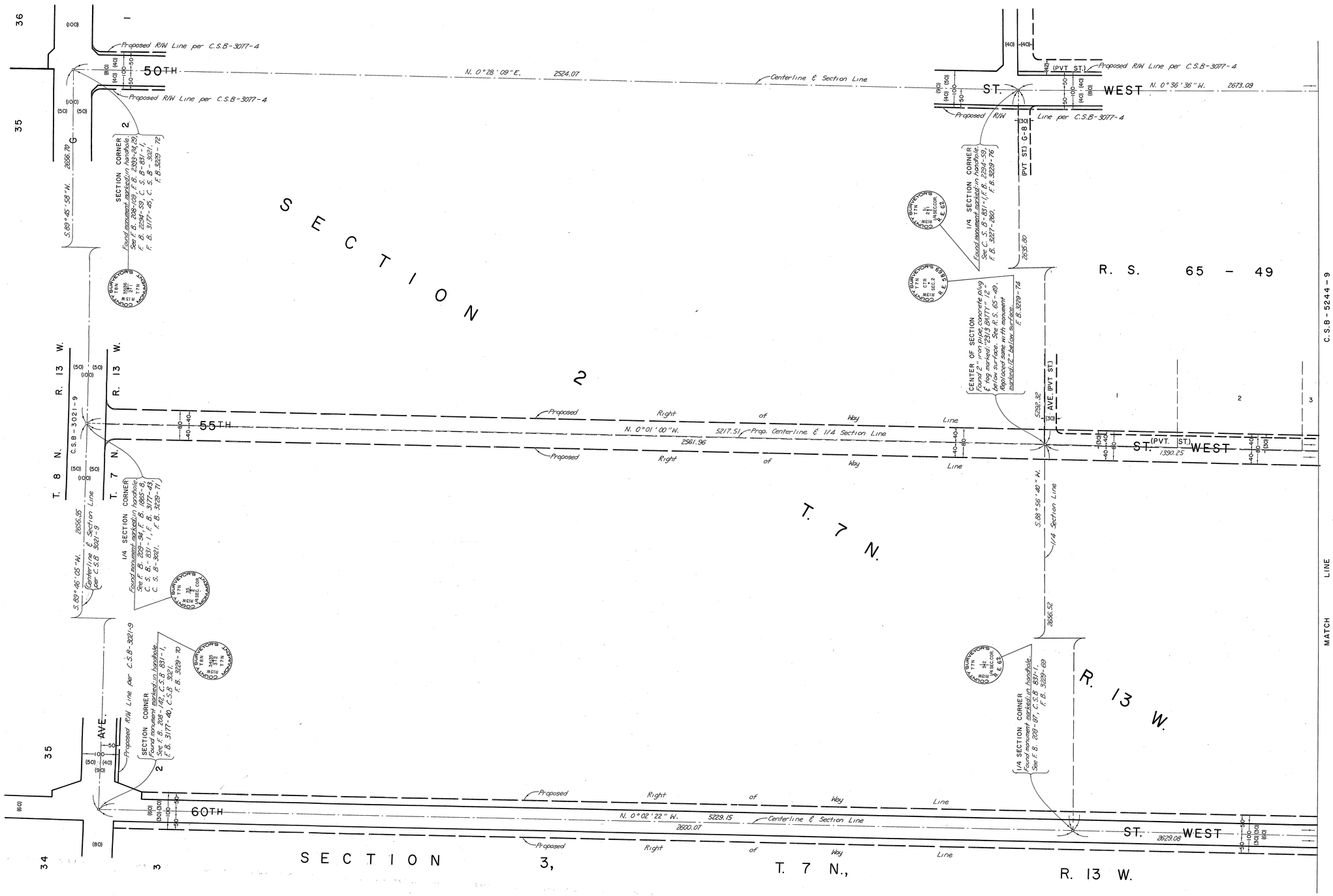

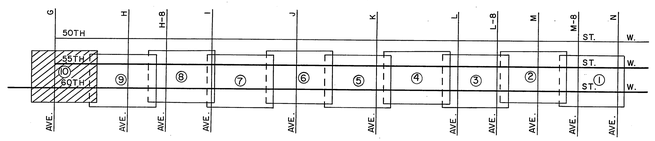

INDEX MAP
NOT TO SCALE

100 0 100 200 300
SCALE IN FEET

COUNTY OF LOS ANGELES
DEPARTMENT OF COUNTY ENGINEER
HARVEY T. BRANDT—COUNTY ENGINEER
PREPARED BY
SURVEY DIVISION
GEORGE J. FRANCESCHINI—DIVISION ENGINEER
SURVEYED BY J.C. PIERCE
CHECKED BY R.G. HILARIO
DRAWN BY J.D. ALFRED

ALIGNMENT MAP OF
55TH STREET WEST AND 60TH STREET WEST FROM AVENUE N TO AVENUE G

BASIS OF BEARINGS
THE CENTERLINE OF AVENUE G (S.89° 46'05"W) AS SHOWN ON C.S.B - 3021 - 9

COUNTY SURVEYOR'S MAP NO.
B-5244
SHEET 10 OF 10 SHEETS
FILED: June 28, 1976
R. J. Mutchnick
DEPUTY
SURVEYED
JAN. 1967 – OCT. 1967
REFERENCE
F.B. 2144 & F.B. 3229
JOB NUMBER 0096.79, 0096.47
INDEX MAP NO. 64, 71, 339-217 & 354-217

REVISION		
NO.	BY	DATE

C.S.B-5244-10