C.S.B-5245-1

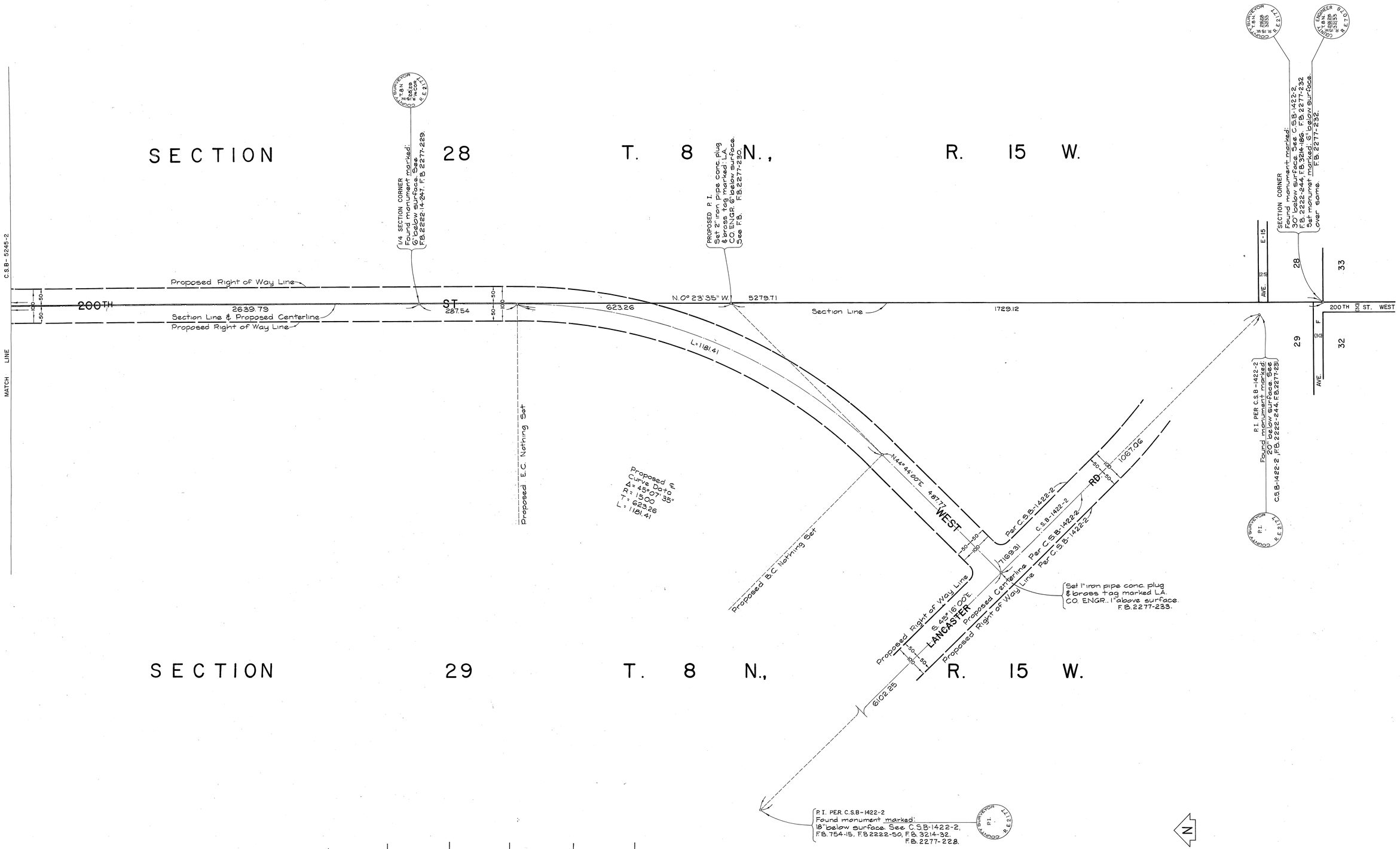

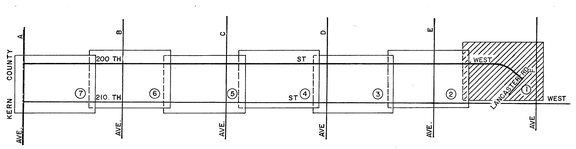

VICINITY MAP
NOT TO SCALE

COUNTY OF LOS ANGELES
DEPARTMENT OF COUNTY ENGINEER
HARVEY T. BRANDT—COUNTY ENGINEER
PREPARED BY
SURVEY DIVISION
GEORGE J. FRANCESCHINI—DIVISION ENGINEER
SURVEYED BY J. MENDONCA
CHECKED BY C.W. ADAMS
DRAWN BY C. MOTEN

ALIGNMENT MAP OF
200TH STREET WEST
FROM
LANCASTER ROAD
TO
AVENUE A

BASIS OF BEARINGS
CALIFORNIA COORDINATE SYSTEM, ZONE 7

COUNTY SURVEYOR'S MAP NO.
B-5245
SHEET 1 OF 7 SHEETS
FILED: June 23, 1975
R. J. Mitchell
DEPUTY
SURVEYED
NOVEMBER 1973 — MARCH 1974
REFERENCE
C.S. B-1422-2 F.B.-2277
JOB NUMBER 0098.50
INDEX MAP NO. 73

REVISION		
NO.	BY	DATE

C.S.B-5245-1

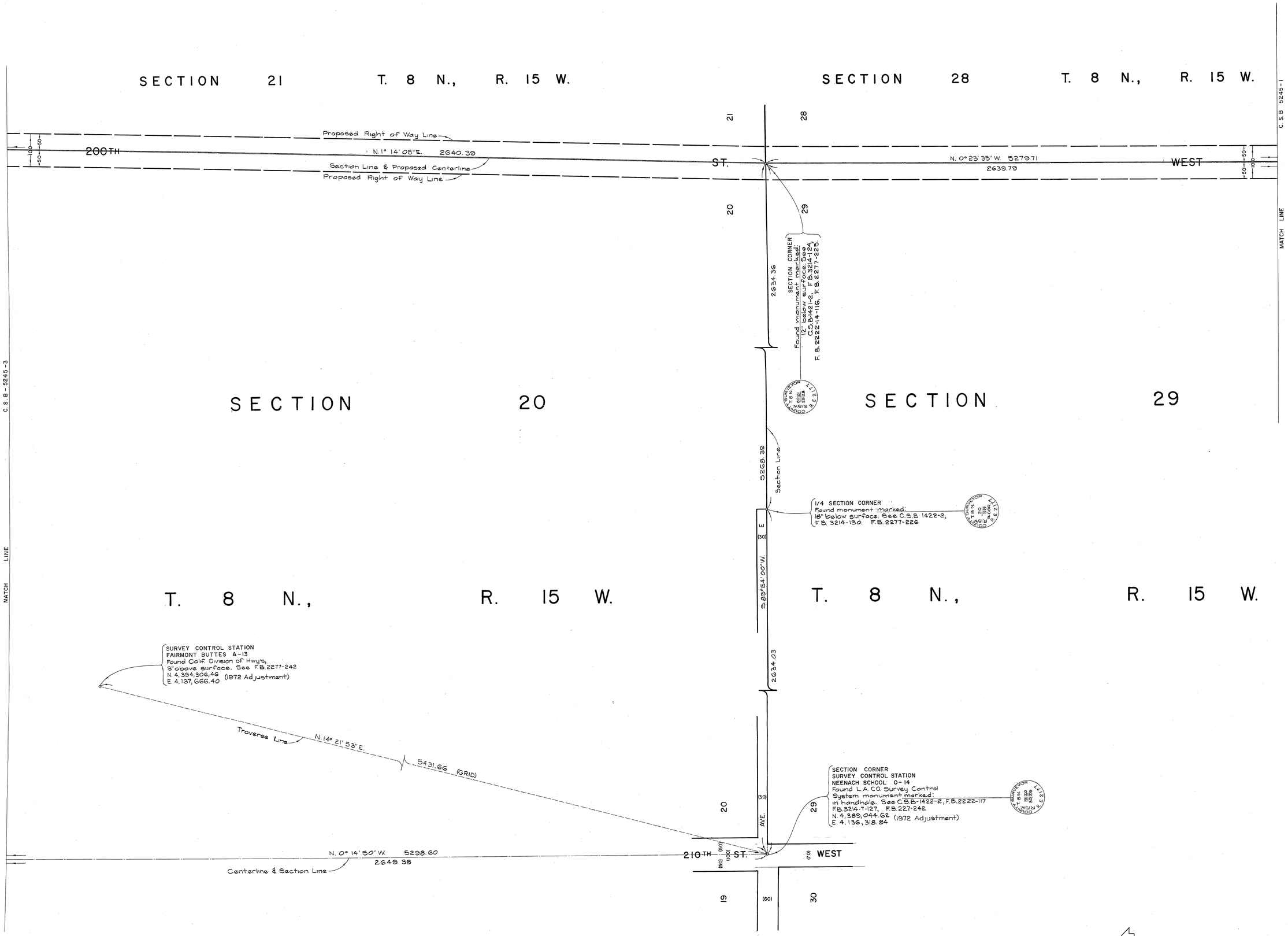

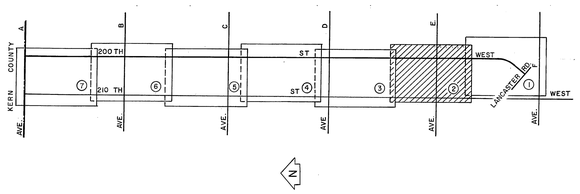

VICINITY MAP
NOT TO SCALE

COUNTY OF LOS ANGELES **DEPARTMENT OF COUNTY ENGINEER** HARVEY T. BRANDT—COUNTY ENGINEER PREPARED BY SURVEY DIVISION GEORGE J. FRANCESCHINI—DIVISION ENGINEER SURVEYED BY J. MENDONCA CHECKED BY C.W. ADAMS DRAWN BY C. MOTEN	ALIGNMENT MAP OF **200TH STREET WEST** FROM **LANCASTER ROAD** TO **AVENUE A** BASIS OF BEARINGS CALIFORNIA COORDINATE SYSTEM, ZONE 7	COUNTY SURVEYOR'S MAP NO. **B-5245** SHEET 2 OF 7 SHEETS FILED: June 23 1975 R.J. Mitchell DEPUTY SURVEYED NOVEMBER 1973 — MARCH 1974 REFERENCE C.S.B-1422-2 F.B.-2277 JOB NUMBER 0098.50 INDEX MAP NO. 73	REVISION NO. BY DATE

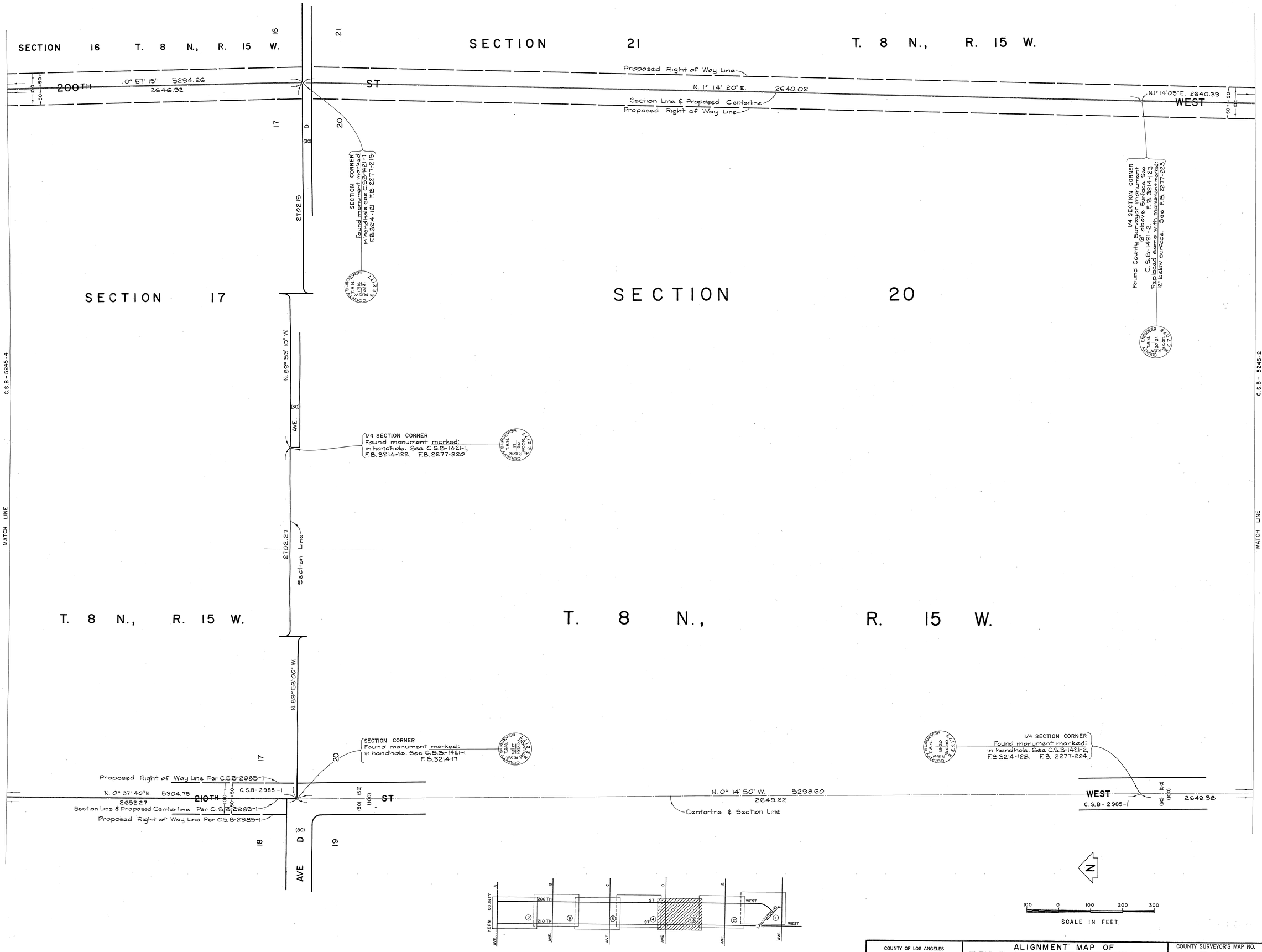

COUNTY OF LOS ANGELES
DEPARTMENT OF COUNTY ENGINEER
HARVEY T. BRANDT—COUNTY ENGINEER
PREPARED BY
SURVEY DIVISION
GEORGE J. FRANCESCHINI—DIVISION ENGINEER
SURVEYED BY J. MENDONCA
CHECKED BY C.W. ADAMS
DRAWN BY C. MOTEN

ALIGNMENT MAP OF
200 TH STREET WEST
FROM
LANCASTER ROAD
TO
AVENUE A

BASIS OF BEARINGS
CALIFORNIA COORDINATE SYSTEM, ZONE 7

COUNTY SURVEYOR'S MAP NO.
B-5245
SHEET 3 OF 71 SHEETS
FILED: June 23 1975
R.J. Antelle
DEPUTY
SURVEYED
NOVEMBER 1973 — MARCH 1974
REFERENCE
C.S. B-1422-2 — F.B.-2277
JOB NUMBER 0098.50
INDEX MAP NO. 73

REVISION		
NO.	BY	DATE

C.2.B-2542-3

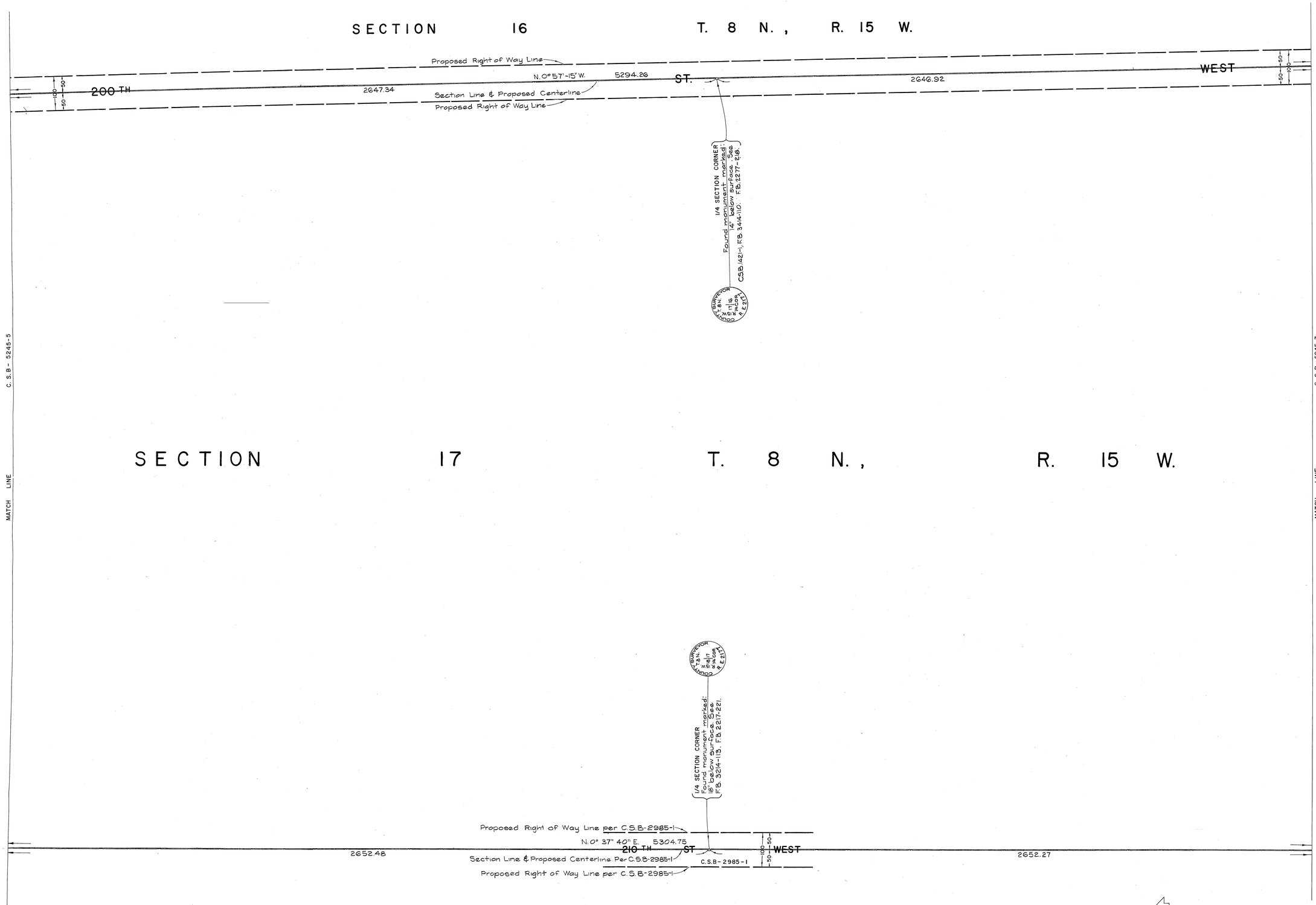

VICINITY MAP
NOT TO SCALE

COUNTY OF LOS ANGELES
DEPARTMENT OF COUNTY ENGINEER
HARVEY T. BRANDT—COUNTY ENGINEER

PREPARED BY
SURVEY DIVISION
GEORGE J. FRANCESCHINI—DIVISION ENGINEER

SURVEYED BY J. MENDONCA
CHECKED BY C.W. ADAMS
DRAWN BY C. MOTEN

ALIGNMENT MAP OF

200TH STREET WEST
FROM
LANCASTER ROAD
TO
AVENUE A

BASIS OF BEARINGS
CALIFORNIA COORDINATE SYSTEM, ZONE 7

COUNTY SURVEYOR'S MAP NO.
B-5245
SHEET 4 OF 7 SHEETS

FILED: June 23 1975
R. J. Mustello
DEPUTY

SURVEYED
NOVEMBER 1973 — MARCH 1974

REFERENCE
C.S.B-1422-2 F.B.-2277

JOB NUMBER 0098.50
INDEX MAP NO. 73

REVISION		
NO.	BY	DATE

C.S.B-2542-4

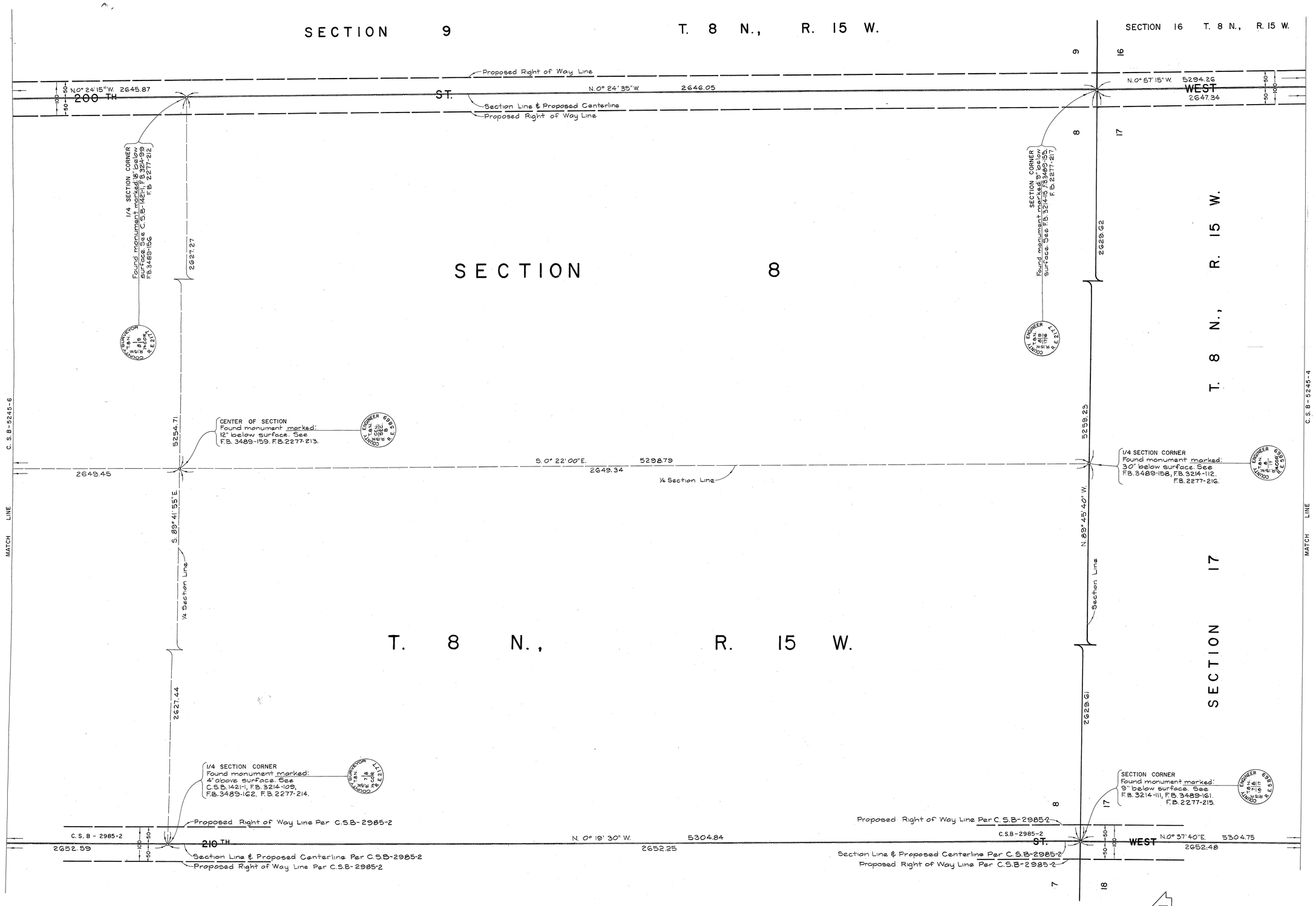

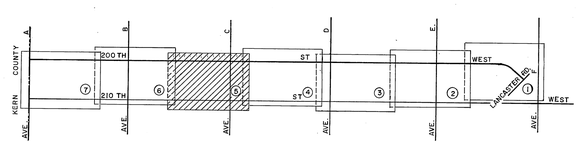

VICINITY MAP
NOT TO SCALE

COUNTY OF LOS ANGELES **DEPARTMENT OF COUNTY ENGINEER** HARVEY T. BRANDT—COUNTY ENGINEER PREPARED BY SURVEY DIVISION GEORGE J. FRANCESCHINI—DIVISION ENGINEER SURVEYED BY J. MENDONCA CHECKED BY C.W. ADAMS DRAWN BY C. MOTEN	ALIGNMENT MAP OF **200 TH STREET WEST** FROM LANCASTER ROAD TO AVENUE A BASIS OF BEARINGS CALIFORNIA COORDINATE SYSTEM, ZONE 7	COUNTY SURVEYOR'S MAP NO. **B-5245** SHEET 5 OF 7 SHEETS FILED: June 13, 1975 R. J. Mitchell DEPUTY SURVEYED NOVEMBER 1973 — MARCH 1974 REFERENCE C.S.B-1422-2 F.B.-2277 JOB NUMBER 0098.50 INDEX MAP NO. 73	REVISION NO. BY DATE

C.S.B-5245-2

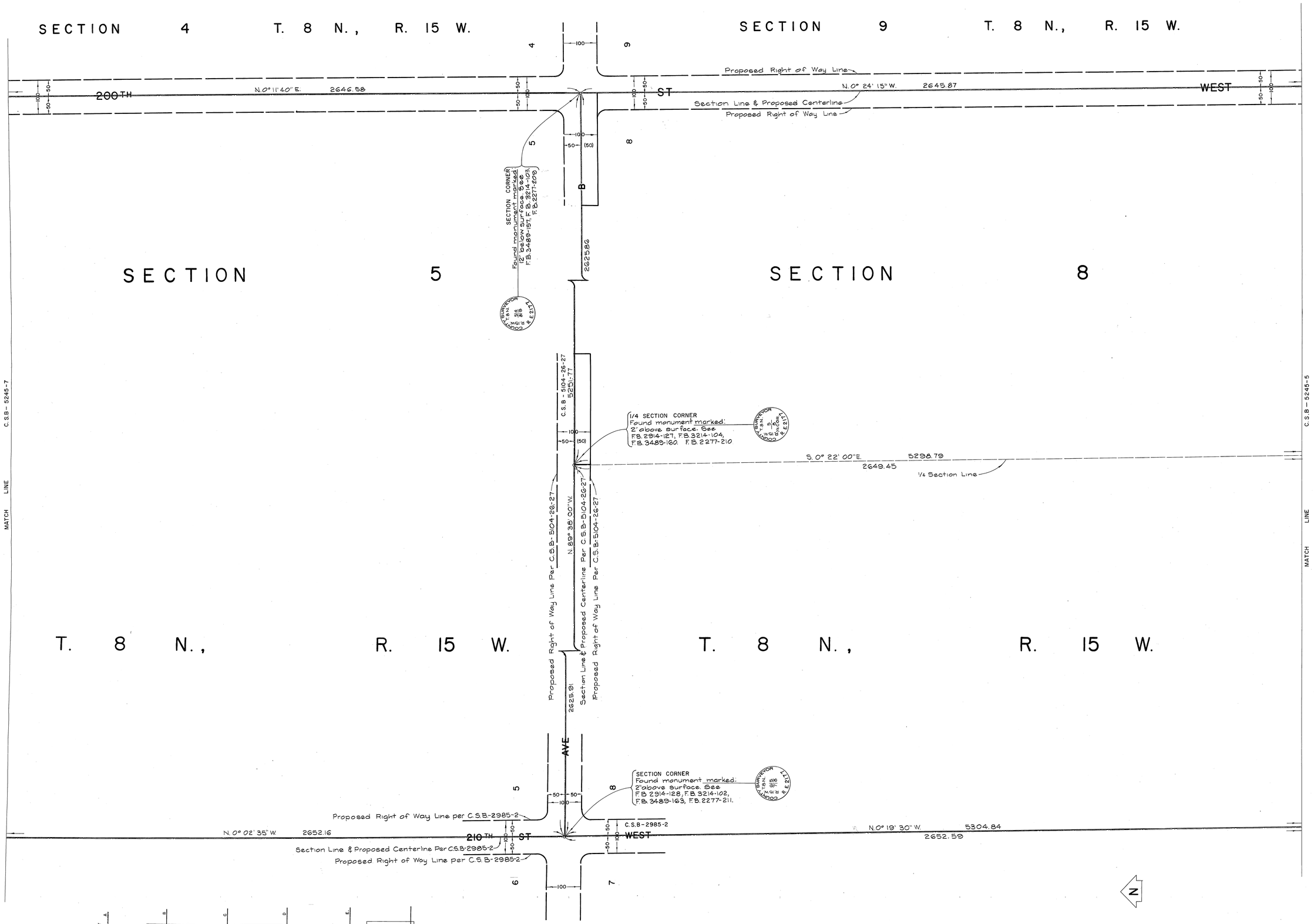

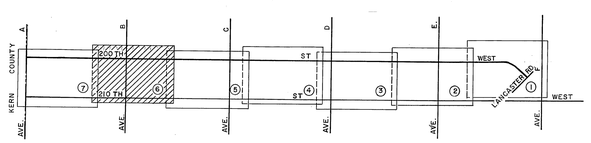

VICINITY MAP
NOT TO SCALE

COUNTY OF LOS ANGELES **DEPARTMENT OF COUNTY ENGINEER** HARVEY T. BRANDT—COUNTY ENGINEER PREPARED BY SURVEY DIVISION GEORGE J. FRANCESCHINI—DIVISION ENGINEER SURVEYED BY J. MENDONCA CHECKED BY C.W. ADAMS DRAWN BY C. MOTEN	ALIGNMENT MAP OF **200TH STREET WEST** FROM **LANCASTER ROAD** TO **AVENUE A** BASIS OF BEARINGS CALIFORNIA COORDINATE SYSTEM, ZONE 7	COUNTY SURVEYOR'S MAP NO. **B-5245** SHEET 6 OF 7 SHEETS FILED: June 13, 1975 R. J. Mitchell DEPUTY SURVEYED NOVEMBER 1973 — MARCH 1974 REFERENCE C.S.B-1422-2 F.B.-2277 JOB NUMBER 0098.50 INDEX MAP NO. 73	REVISION NO. BY DATE

C.S.B-5245-6

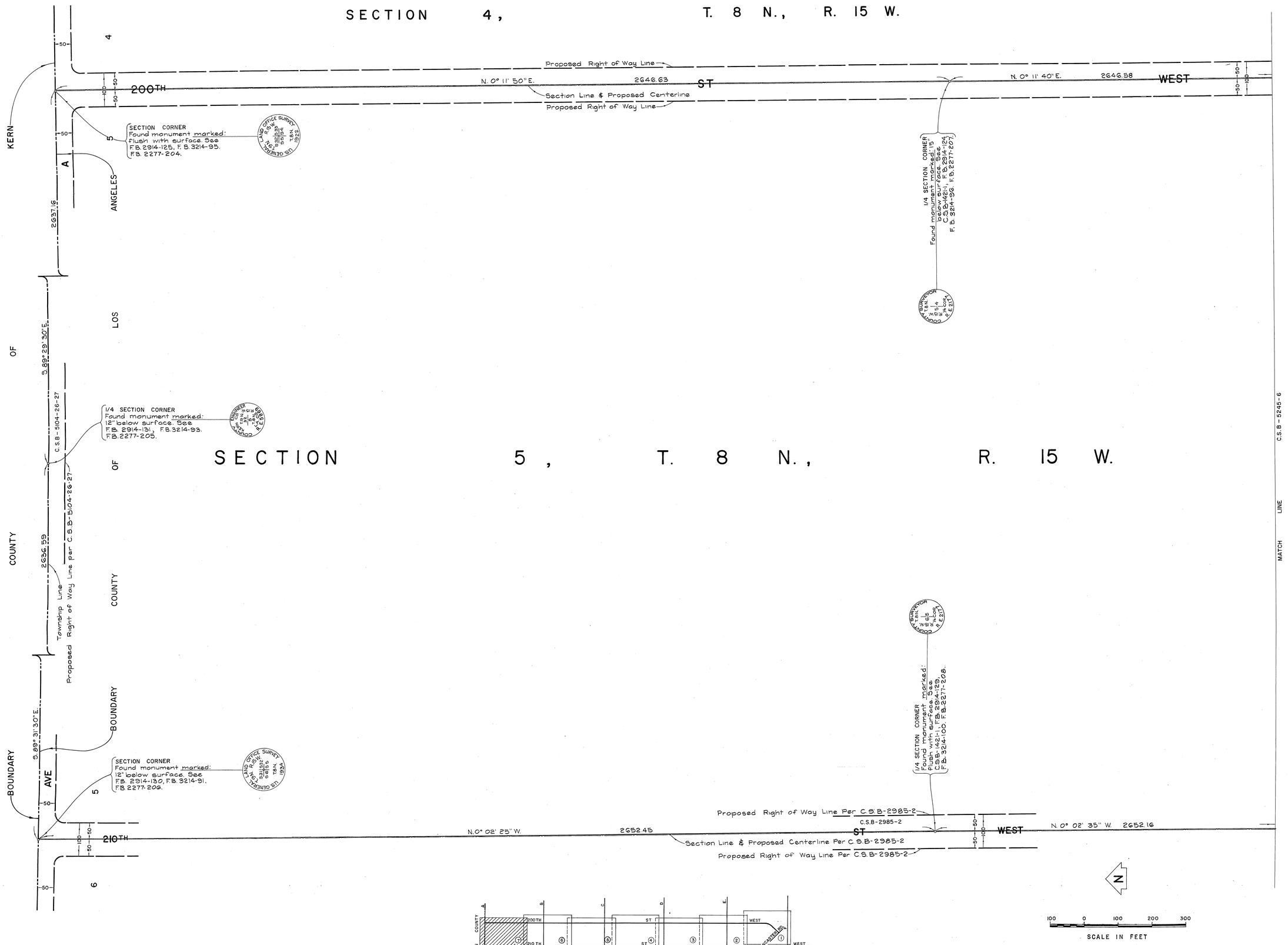

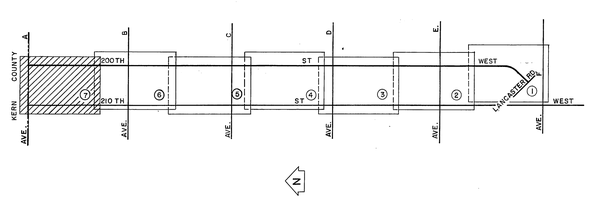

VICINITY MAP
NOT TO SCALE

COUNTY OF LOS ANGELES DEPARTMENT OF COUNTY ENGINEER HARVEY T. BRANDT—COUNTY ENGINEER PREPARED BY SURVEY DIVISION GEORGE J. FRANCESCHINI—DIVISION ENGINEER SURVEYED BY J. MENDONCA CHECKED BY C.W. ADAMS DRAWN BY C. MOTEN	ALIGNMENT MAP OF 200TH STREET WEST FROM LANCASTER ROAD TO AVENUE A BASIS OF BEARINGS CALIFORNIA COORDINATE SYSTEM, ZONE 7	COUNTY SURVEYOR'S MAP NO. B-5245 SHEET 7 OF 7 SHEETS FILED: Sept. 23 1976 R.J. Mitchell DEPUTY SURVEYED NOVEMBER 1973 — MARCH 1974 REFERENCE C.S.B-1422-2 F.B.-2277 JOB NUMBER 0098.50 INDEX MAP NO. 73	REVISION NO. BY DATE

C.S.B-5245-7