C.S. B-5260-1

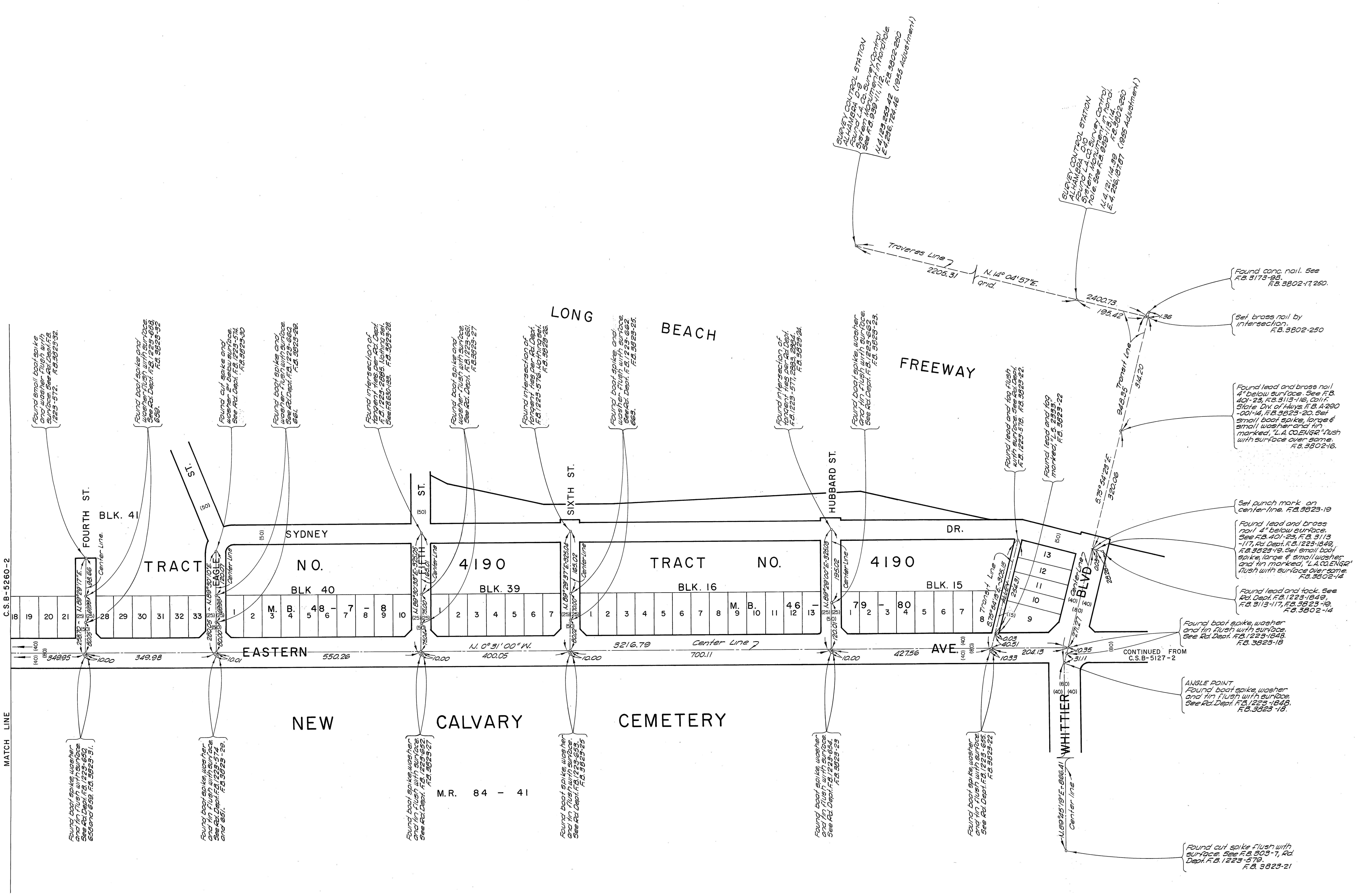

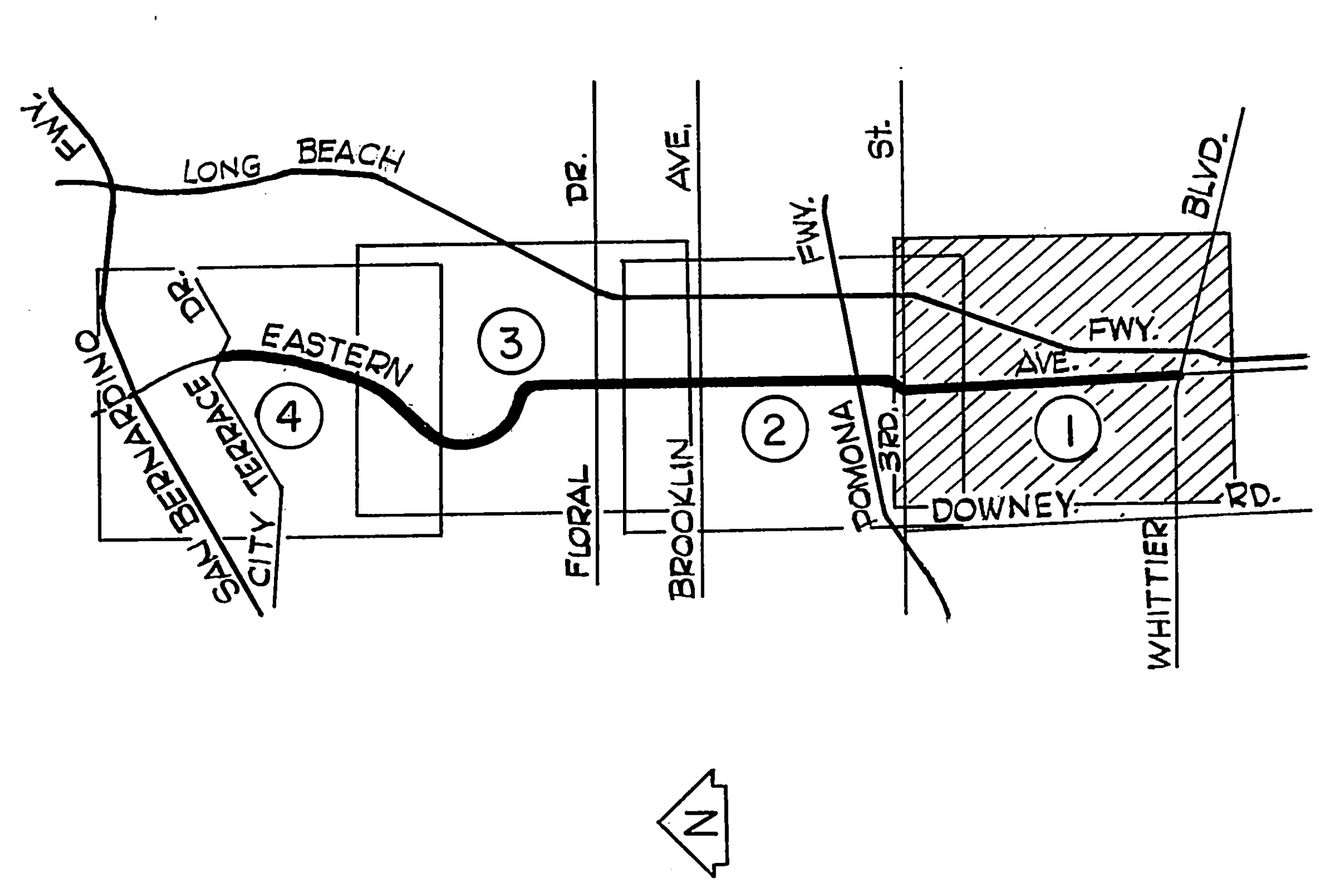

INDEX MAP
NOT TO SCALE

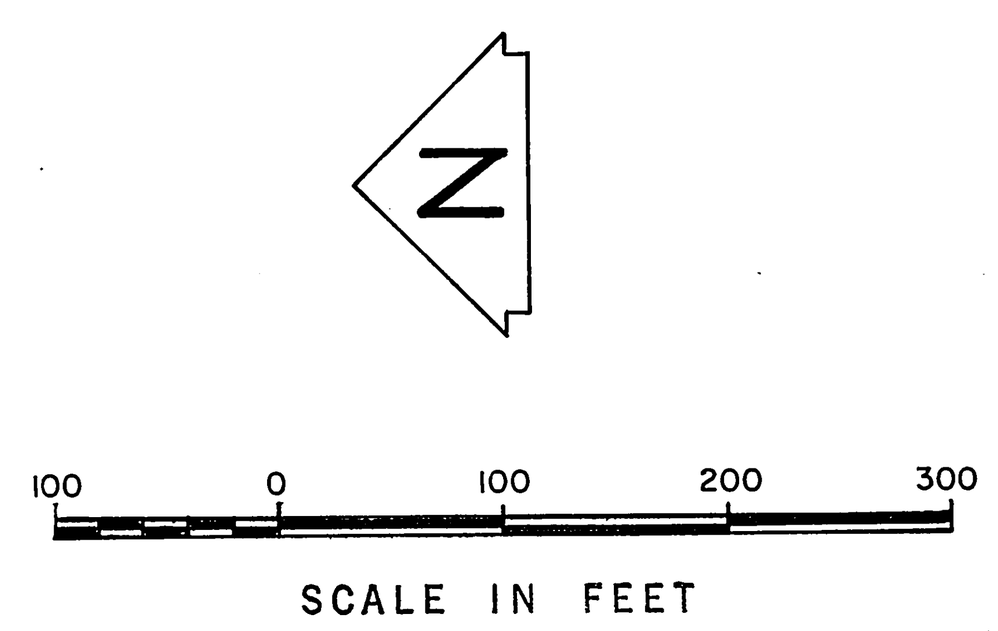

COUNTY OF LOS ANGELES **DEPARTMENT OF COUNTY ENGINEER** HARVEY T. BRANDT—COUNTY ENGINEER PREPARED BY SURVEY DIVISION GEORGE J. FRANCESCHINI—DIVISION ENGINEER SURVEYED BY E. ENGLISH CHECKED BY G. GUIZADO, F. MUNOZ DRAWN BY S. KURACHI	ALIGNMENT MAP OF EASTERN AVENUE FROM WHITTIER BLVD. TO CITY TERRACE DR. BASIS OF BEARINGS CALIFORNIA COORDINATE SYSTEM, ZONE 7	COUNTY SURVEYOR'S MAP NO. B-5260 SHEET 1 OF 4 SHEETS FILED: June 28, 1976 R. J. Mitchell DEPUTY SURVEYED JUNE, 1971 – OCT, 1971 REFERENCE F.B. 3823 JOB NUMBER 0075.27 INDEX MAP NO. 36	REVISION NO. / BY / DATE

C.S. B-5260-1

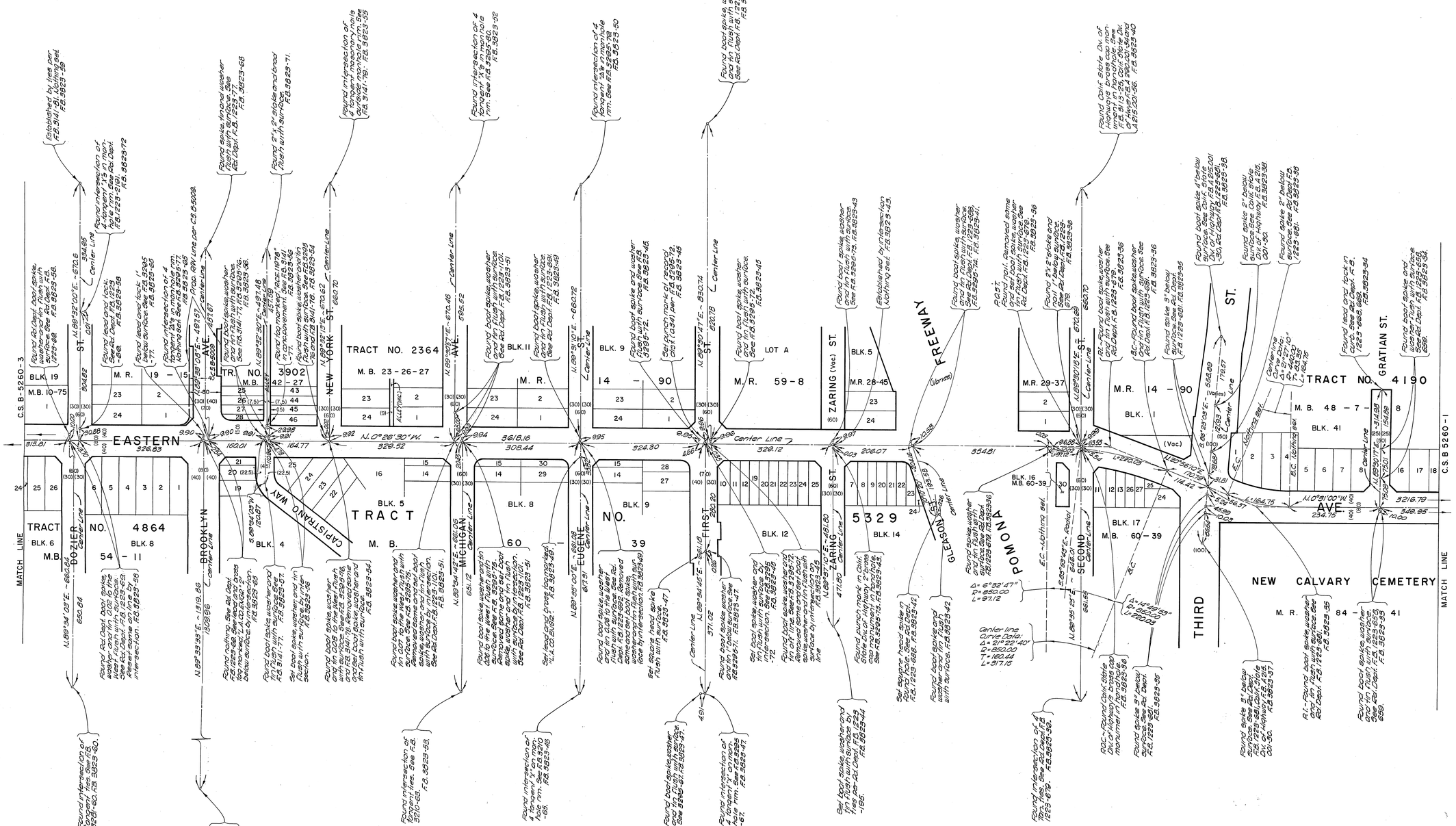

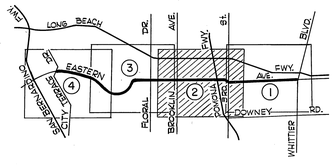

INDEX MAP
NOT TO SCALE

SCALE IN FEET

COUNTY OF LOS ANGELES DEPARTMENT OF COUNTY ENGINEER HARVEY T. BRANDT—COUNTY ENGINEER PREPARED BY SURVEY DIVISION GEORGE J. FRANCESCHINI—DIVISION ENGINEER SURVEYED BY E. ENGLISH CHECKED BY G. GUIZADO, F. MUNOZ DRAWN BY S. KURACHI	ALIGNMENT MAP OF EASTERN AVENUE FROM WHITTIER BLVD. TO CITY TERRACE DR. BASIS OF BEARINGS CALIFORNIA COORDINATE SYSTEM, ZONE 7	COUNTY SURVEYOR'S MAP NO. B-5260 SHEET 2 OF 4 SHEETS FILED: June 28, 1976 R. J. Mitchell DEPUTY SURVEYED JUNE, 1971 – OCT., 1971 REFERENCE F.B. 3823 JOB NUMBER 0075.27 INDEX MAP NO. 36

REVISION		
NO.	BY	DATE

S-0852-B.2.3

C.S.B-5260-3

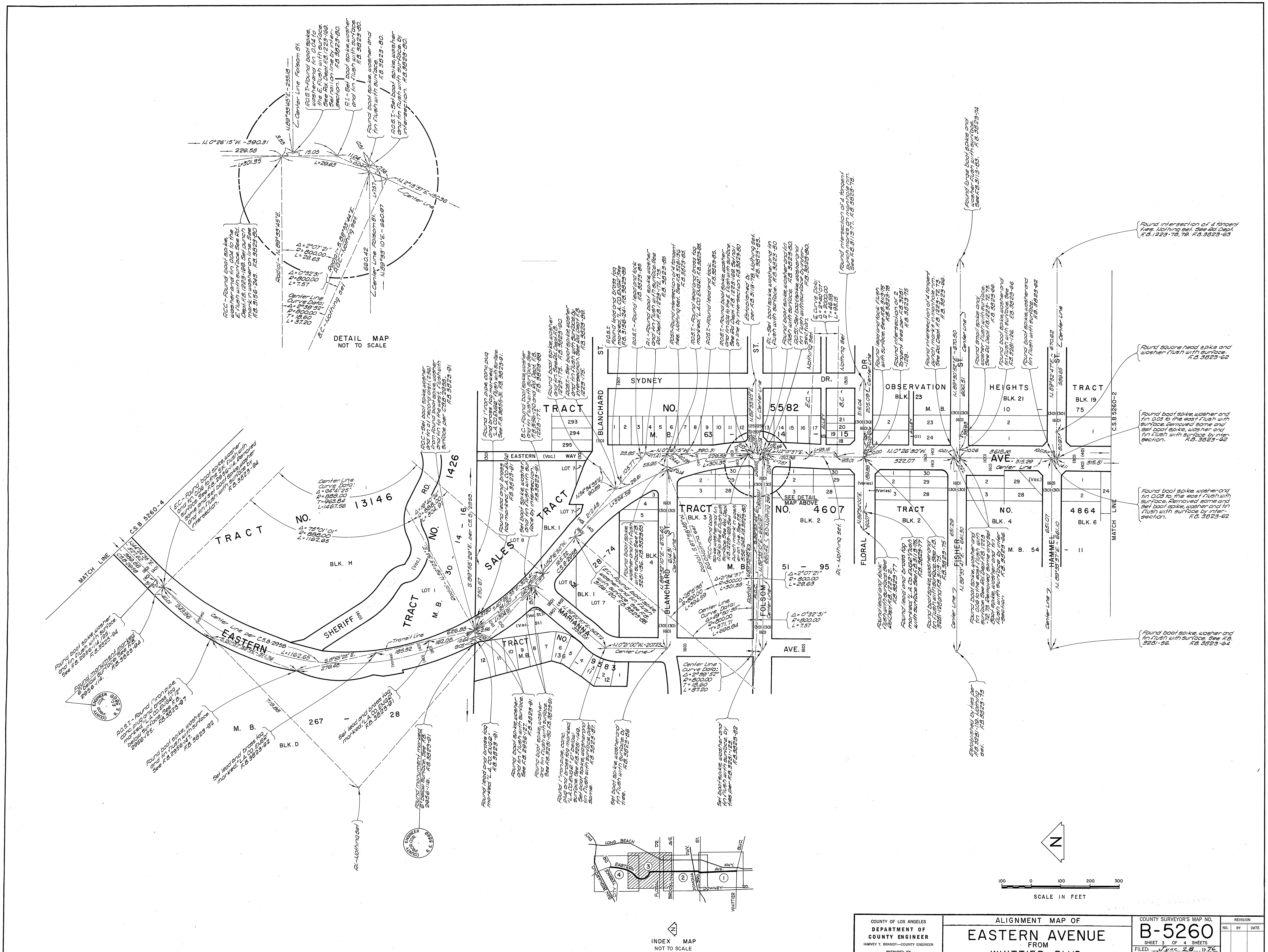

COUNTY OF LOS ANGELES **DEPARTMENT OF COUNTY ENGINEER** HARVEY T. BRANDT—COUNTY ENGINEER PREPARED BY SURVEY DIVISION GEORGE J. FRANCESCHINI—DIVISION ENGINEER SURVEYED BY E. ENGLISH CHECKED BY G. GUIZADO, F. MUNOZ DRAWN BY S. KURACHI	ALIGNMENT MAP OF **EASTERN AVENUE** FROM WHITTIER BLVD. TO CITY TERRACE DR. BASIS OF BEARINGS CALIFORNIA COORDINATE SYSTEM, ZONE 7	COUNTY SURVEYOR'S MAP NO. **B-5260** SHEET 3 OF 4 SHEETS FILED: June 28, 1976 R. J. Mitchell DEPUTY SURVEYED JUNE, 1971 OCT., 1971 REFERENCE F.B. 3823 JOB NUMBER 0075.27 INDEX MAP NO. 36	REVISION NO. BY DATE

C.S.B-5260-3

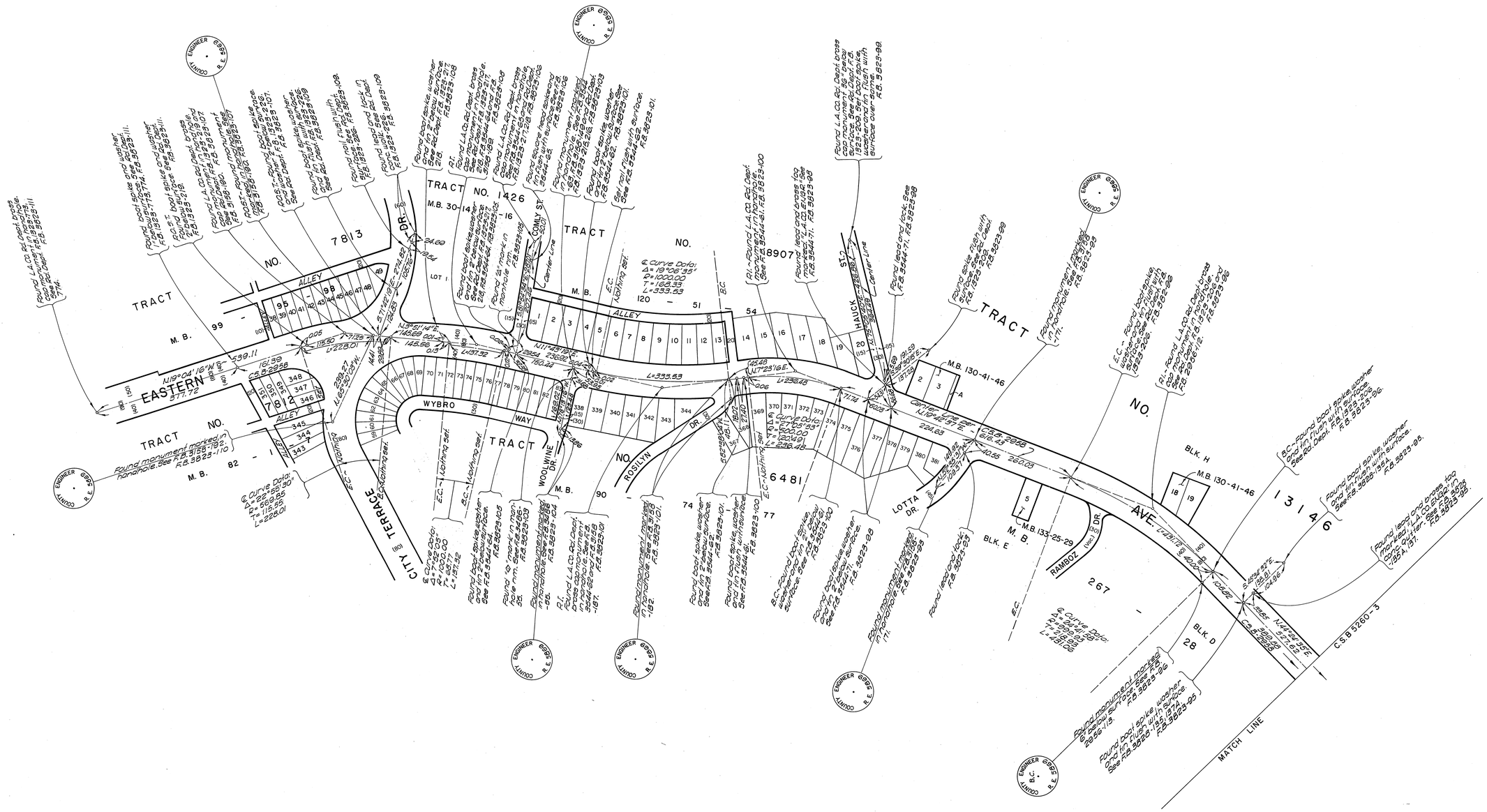

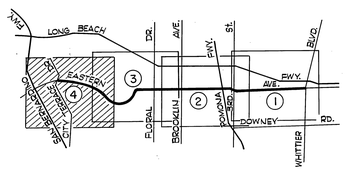

INDEX MAP
NOT TO SCALE

COUNTY OF LOS ANGELES
DEPARTMENT OF COUNTY ENGINEER
HARVEY T. BRANDT—COUNTY ENGINEER
PREPARED BY
SURVEY DIVISION
GEORGE J. FRANCESCHINI—DIVISION ENGINEER
SURVEYED BY F. ENGLISH
CHECKED BY G. GUIZADO, F. MUNOZ
DRAWN BY S. KURACHI

ALIGNMENT MAP OF
EASTERN AVENUE
FROM
WHITTIER BLVD.
TO
CITY TERRACE DR.
BASIS OF BEARINGS
CALIFORNIA COORDINATE SYSTEM, ZONE 7

COUNTY SURVEYOR'S MAP NO.
B-5260
SHEET 4 OF 4 SHEETS
FILED: June 28, 1976
R. J. Mitchell
DEPUTY
SURVEYED
JUNE, 1971 – OCT., 1971
REFERENCE
F.B. 3823
JOB NUMBER 0075.27
INDEX MAP NO. 36

REVISION		
NO.	BY	DATE

C.2.B-2580-4