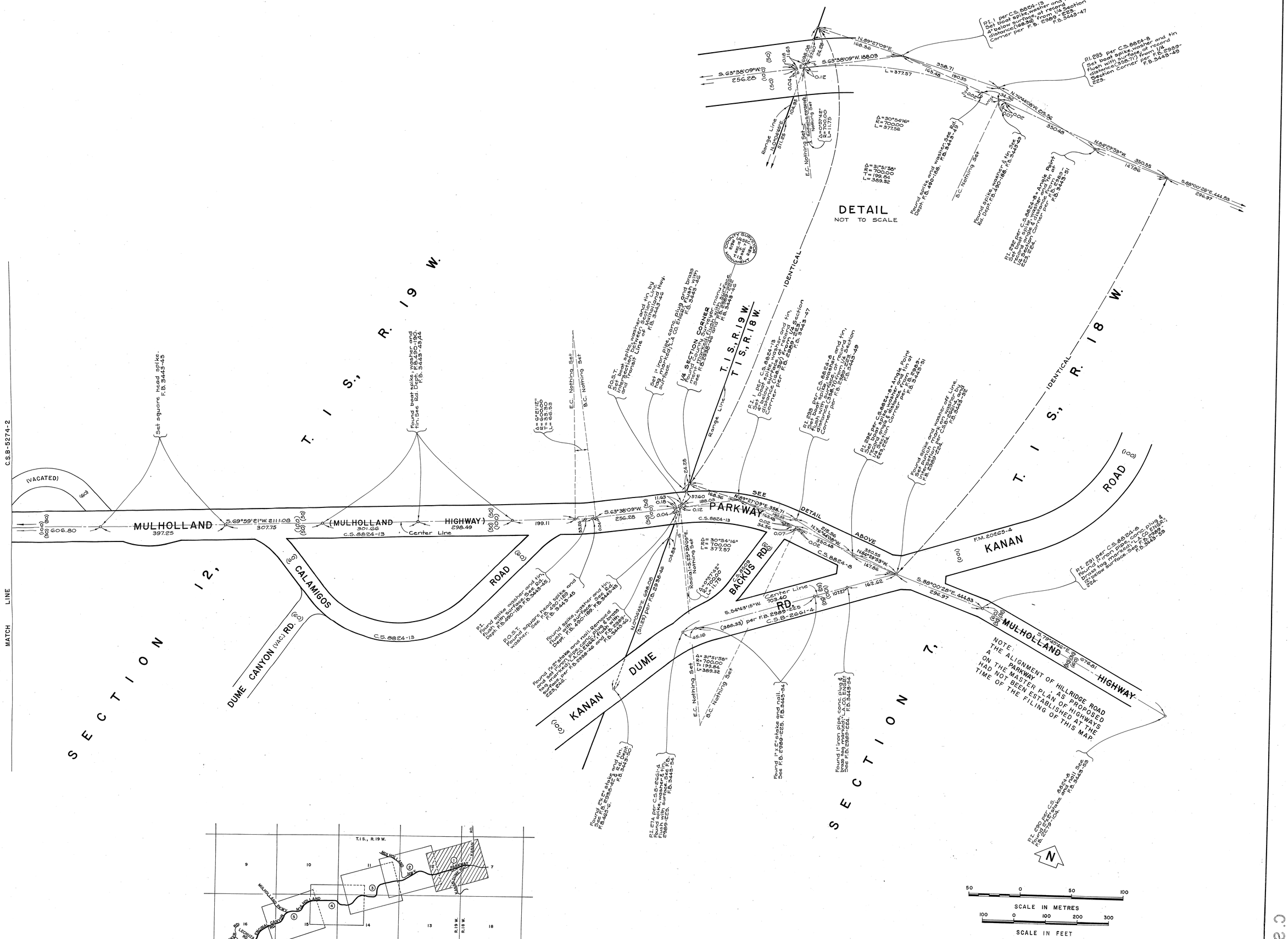

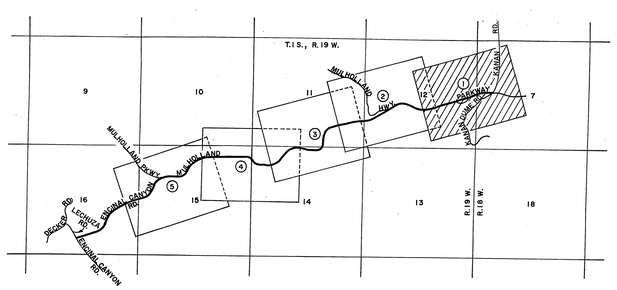

INDEX MAP
NOT TO SCALE

COUNTY OF LOS ANGELES DEPARTMENT OF COUNTY ENGINEER STEPHEN J. KOONCE-ACTING COUNTY ENGINEER PREPARED BY SURVEY DIVISION RICHARD J. MITCHELL -DIVISION ENGINEER SURVEYED BY R.C. DALE CHECKED BY R.G. HILARIO DRAWN BY A. MITCHELL	ALIGNMENT MAP OF MULHOLLAND PARKWAY FROM KANAN ROAD TO ENCINAL CANYON ROAD BASIS OF BEARINGS CALIFORNIA COORDINATE SYSTEM, ZONE 7	COUNTY SURVEYOR'S MAP NO. B-5274 SHEET 1 OF 5 SHEETS FILED: July 1, 1977 DEPUTY SURVEYED DEC. 1967 - MAR. 1969 REFERENCE F.B.3443: 5-110 JOB NUMBER 0095.96 INDEX MAP NO. 144-037	REVISION NO. BY DATE

C.S.B-5274-1

C.S. B-5274-S

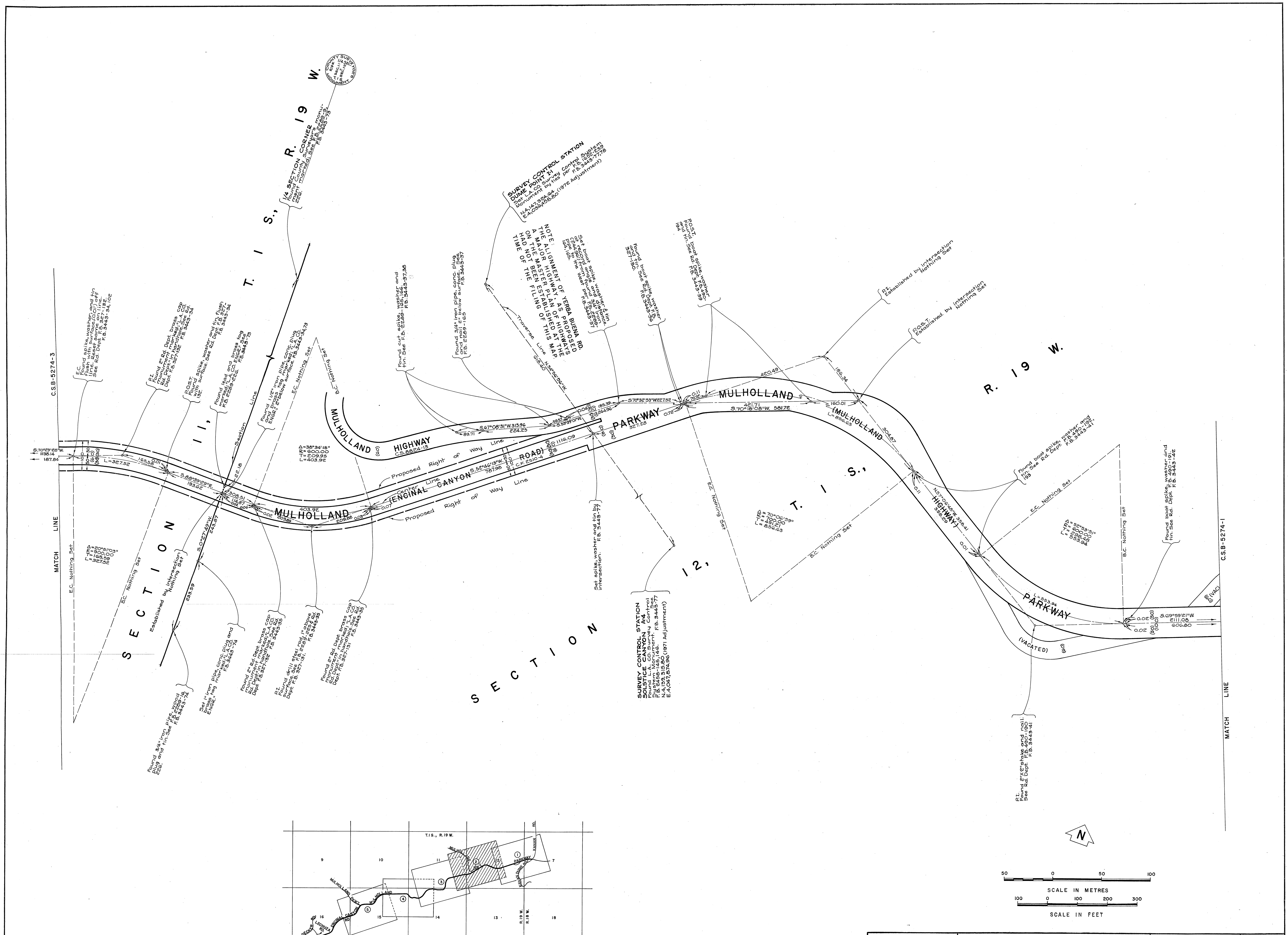

COUNTY OF LOS ANGELES **DEPARTMENT OF COUNTY ENGINEER** STEPHEN J. KOONCE-ACTING COUNTY ENGINEER PREPARED BY SURVEY DIVISION RICHARD J. MITCHELL DIVISION ENGINEER SURVEYED BY R.C.DALE CHECKED BY R.G.HILARIO DRAWN BY A.MITCHELL	ALIGNMENT MAP OF **MULHOLLAND PARKWAY** FROM **KANAN ROAD** TO **ENCINAL CANYON ROAD** BASIS OF BEARINGS CALIFORNIA COORDINATE SYSTEM, ZONE 7	COUNTY SURVEYOR'S MAP NO. **B-5274** SHEET 2 OF 5 SHEETS FILED: July 1, 1977 [signature] DEPUTY SURVEYED DEC. 1967 - MAR. 1969 REFERENCE F.B.3443: 5-110 JOB NUMBER 0095.96 INDEX MAP NO. 144-037	REVISION NO. BY DATE

C.S. B-5274-S

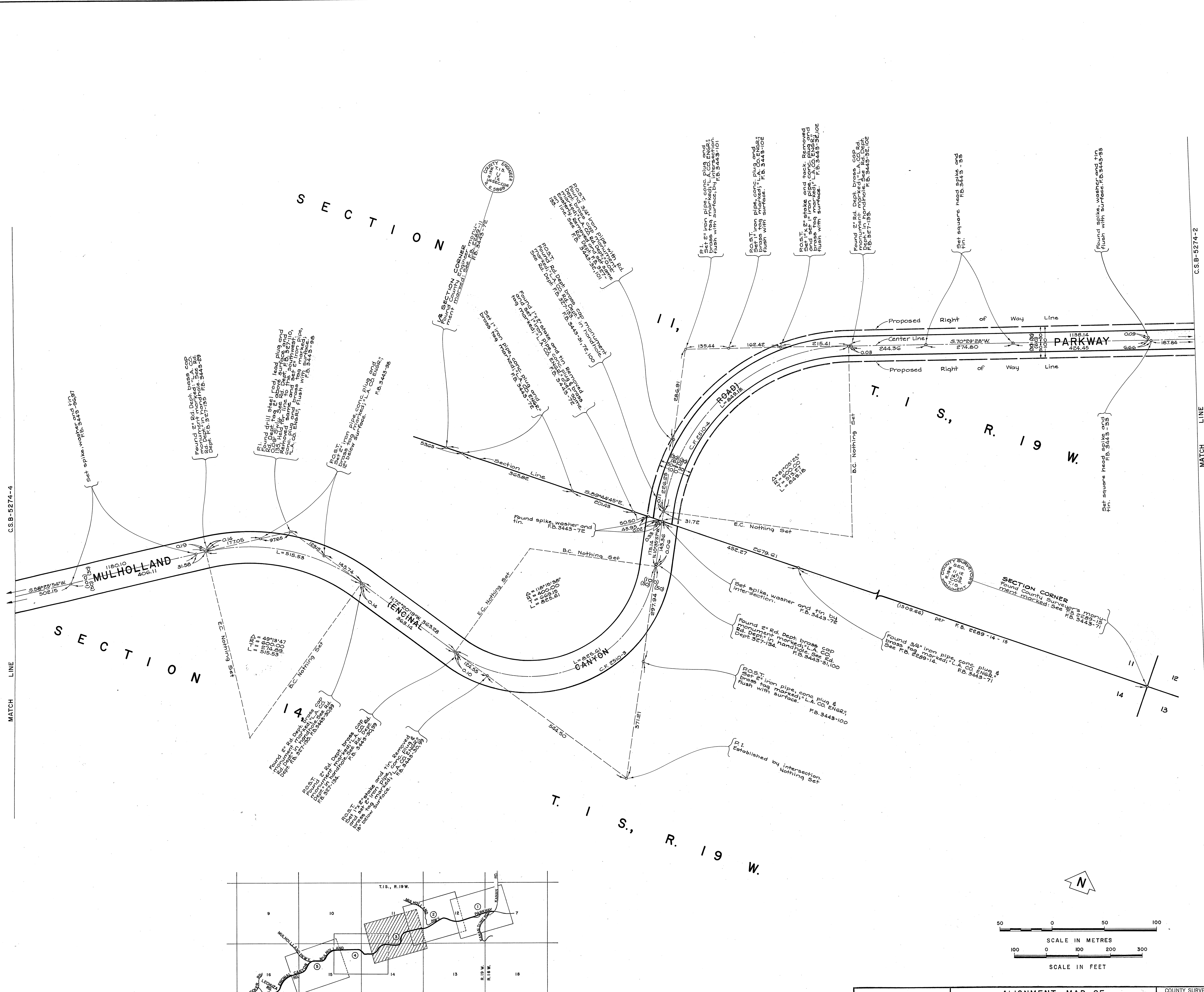

COUNTY OF LOS ANGELES **DEPARTMENT OF COUNTY ENGINEER** STEPHEN J. KOONCE-ACTING COUNTY ENGINEER PREPARED BY SURVEY DIVISION RICHARD J. MITCHELL DIVISION ENGINEER SURVEYED BY R.C. DALE CHECKED BY R.G. HILARIO DRAWN BY A. MITCHELL	ALIGNMENT MAP OF **MULHOLLAND PARKWAY** FROM KANAN ROAD TO ENCINAL CANYON ROAD BASIS OF BEARINGS CALIFORNIA COORDINATE SYSTEM, ZONE 7	COUNTY SURVEYOR'S MAP NO. **B-5274** SHEET 3 OF 5 SHEETS FILED: July 1, 1977 [signature] DEPUTY SURVEYED DEC. 1967 - MAR. 1969 REFERENCE F.B. 3443: 5-110 JOB NUMBER 0095.96 INDEX MAP NO. 144-037

REVISION		
NO.	BY	DATE

C.S.B-5274-3

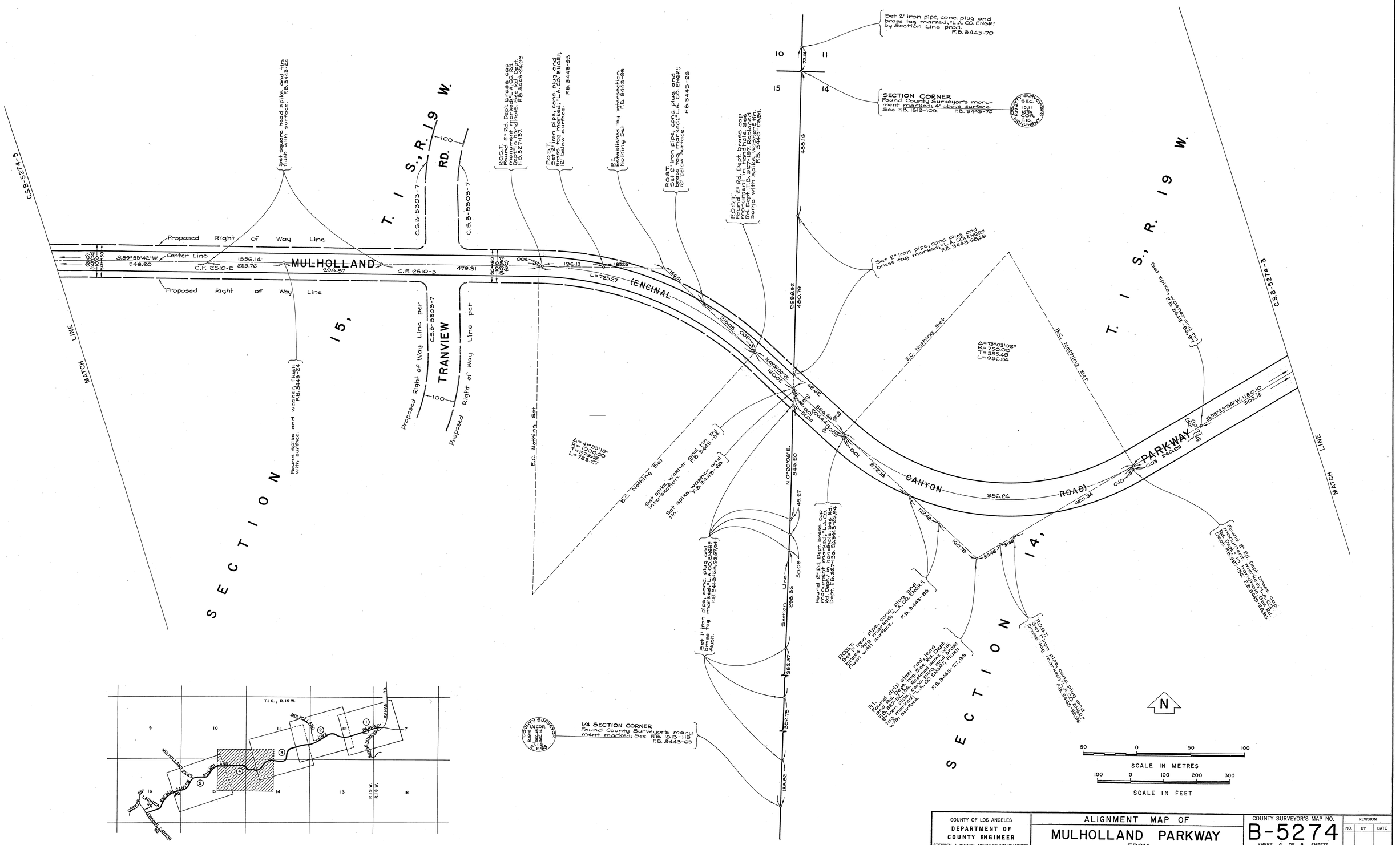

INDEX MAP
NOT TO SCALE

COUNTY OF LOS ANGELES DEPARTMENT OF COUNTY ENGINEER STEPHEN J. KOONCE-ACTING COUNTY ENGINEER PREPARED BY SURVEY DIVISION RICHARD J. MITCHELL - DIVISION ENGINEER SURVEYED BY R.C. DALE CHECKED BY R.G. HILARIO DRAWN BY A. MITCHELL	ALIGNMENT MAP OF MULHOLLAND PARKWAY FROM KANAN ROAD TO ENCINAL CANYON ROAD BASIS OF BEARINGS CALIFORNIA COORDINATE SYSTEM, ZONE 7	COUNTY SURVEYOR'S MAP NO. B-5274 SHEET 4 OF 5 SHEETS FILED: July 1, 1977 DEPUTY SURVEYED DEC. 1967 - MAR. 1969 REFERENCE F.B. 3443:5-110 JOB NUMBER 0095.96 INDEX MAP NO. 144-037	REVISION NO. BY DATE

C.S.B-5274-4

C.S.B-5274-3

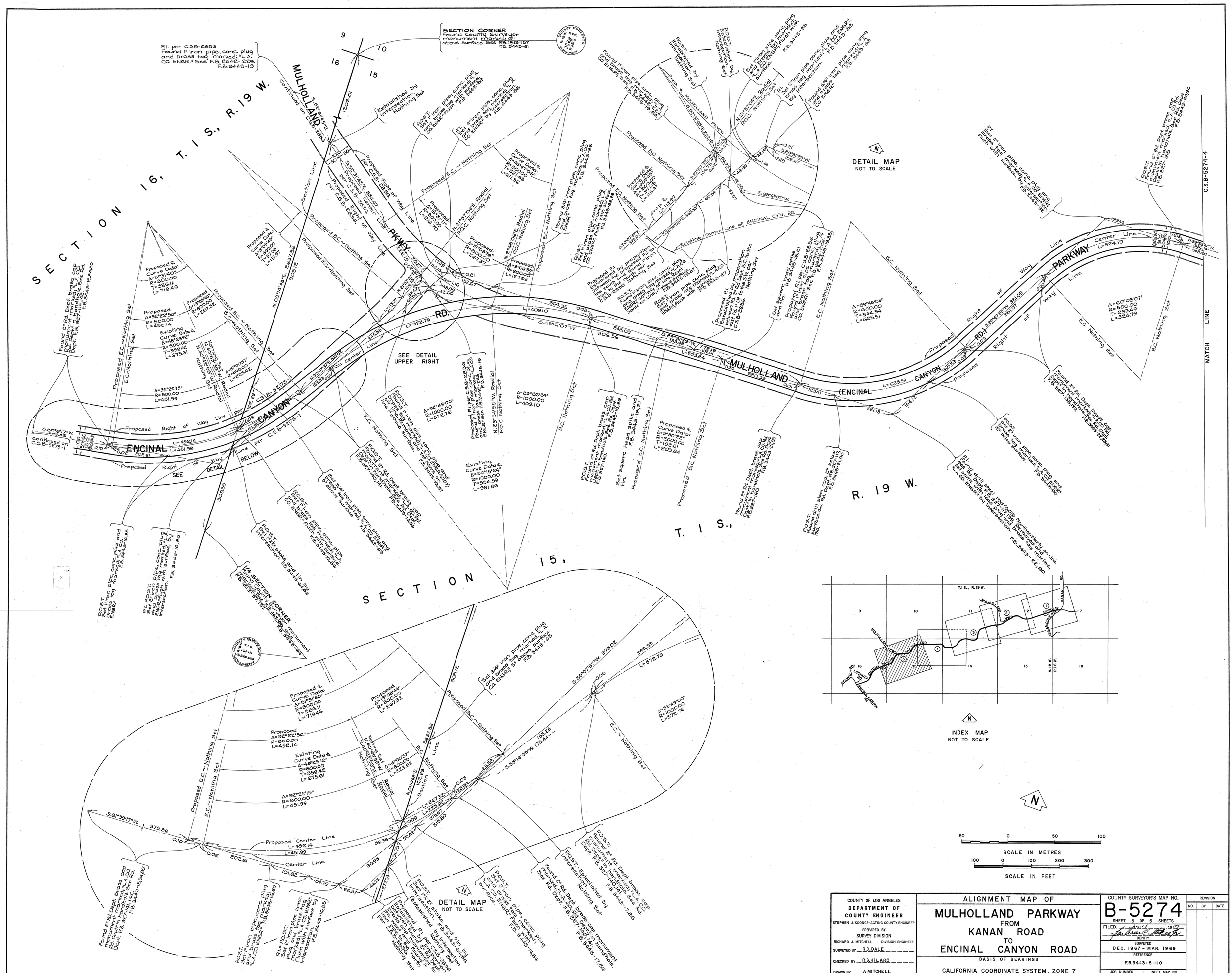

COUNTY OF LOS ANGELES
DEPARTMENT OF COUNTY ENGINEER
STEPHEN J. KOONCE-ACTING COUNTY ENGINEER

PREPARED BY
SURVEY DIVISION
RICHARD J. MITCHELL — DIVISION ENGINEER

SURVEYED BY R.C. DALE
CHECKED BY R.G. HILARO
DRAWN BY A. MITCHELL

ALIGNMENT MAP OF
MULHOLLAND PARKWAY
FROM
KANAN ROAD
TO
ENCINAL CANYON ROAD

BASIS OF BEARINGS
CALIFORNIA COORDINATE SYSTEM, ZONE 7

COUNTY SURVEYOR'S MAP NO.
B-5274
SHEET 5 OF 5 SHEETS
FILED: May 1 1970
DEPUTY
SURVEYED
DEC. 1967 - MAR. 1969
REFERENCE
F.B. 3443:5-110
JOB NUMBER 0095.96
INDEX MAP NO. 144-037

REVISION		
NO.	BY	DATE

C.S.B.-5274-2