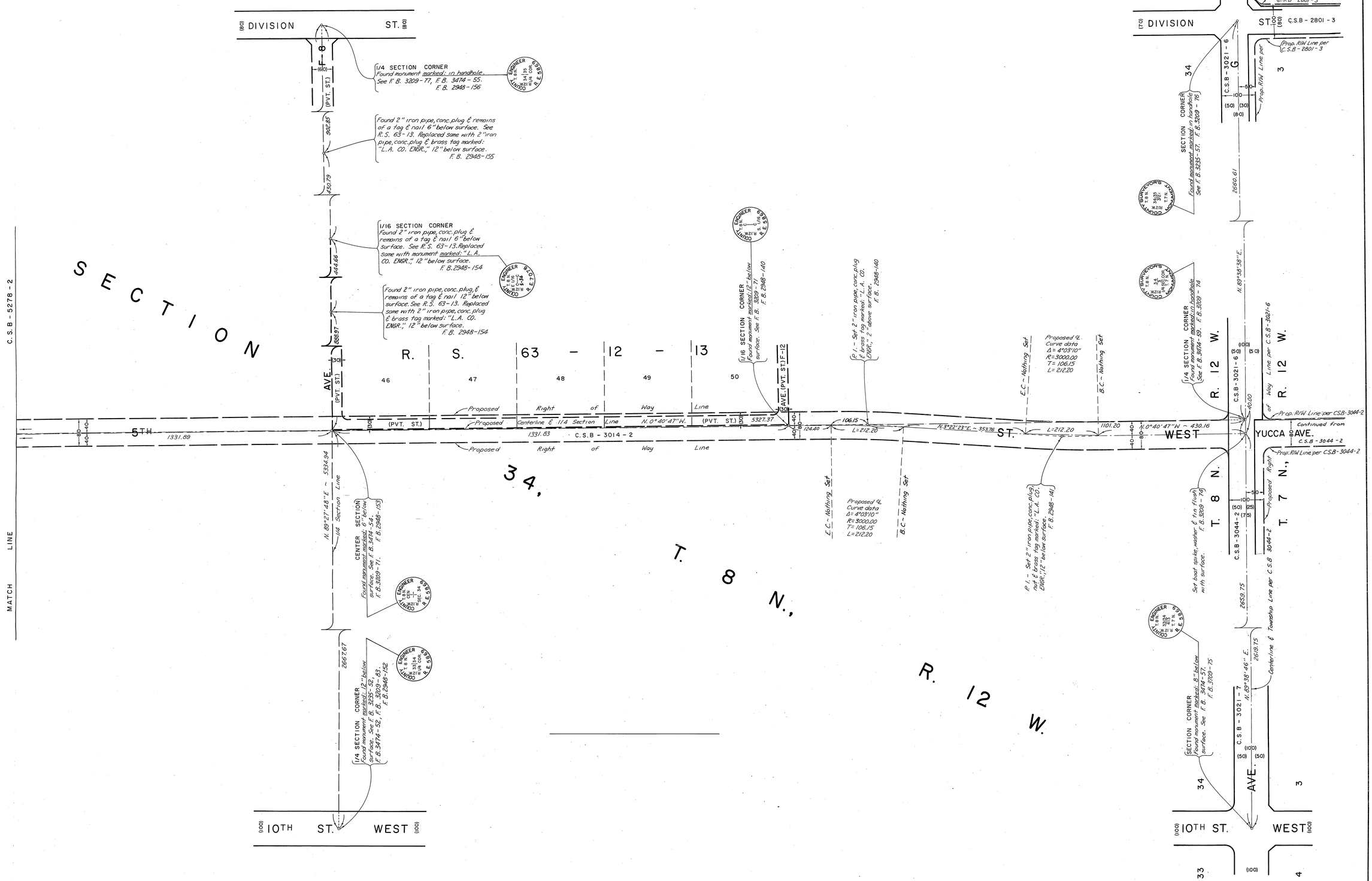

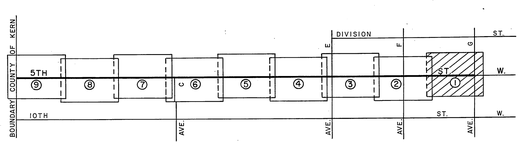

INDEX MAP
NOT TO SCALE

COUNTY OF LOS ANGELES
DEPARTMENT OF COUNTY ENGINEER
STEPHEN J. KOONCE ACTING COUNTY ENGINEER
PREPARED BY
SURVEY DIVISION
RICHARD J. MITCHELL — DIVISION ENGINEER
SURVEYED BY J. MENDONCA
CHECKED BY R. C. RIECKHOFF
DRAWN BY J. ALFRED

ALIGNMENT MAP OF
5TH STREET WEST
FROM AVENUE G
TO AVENUE A

BASIS OF BEARINGS
THE CENTERLINE OF AVENUE G (N.89°38'46"E.)
AS SHOWN ON C.S.B - 3044 - 2

COUNTY SURVEYOR'S MAP NO.
B-5278
SHEET 1 OF 9 SHEETS
FILED: June 13 1977
DEPUTY
SURVEYED
APRIL 15, 1975
REFERENCE
F. B. 2948
JOB NUMBER 0097.57
INDEX MAP NO. 70

REVISION		
NO.	BY	DATE

C.S.B-5278-1

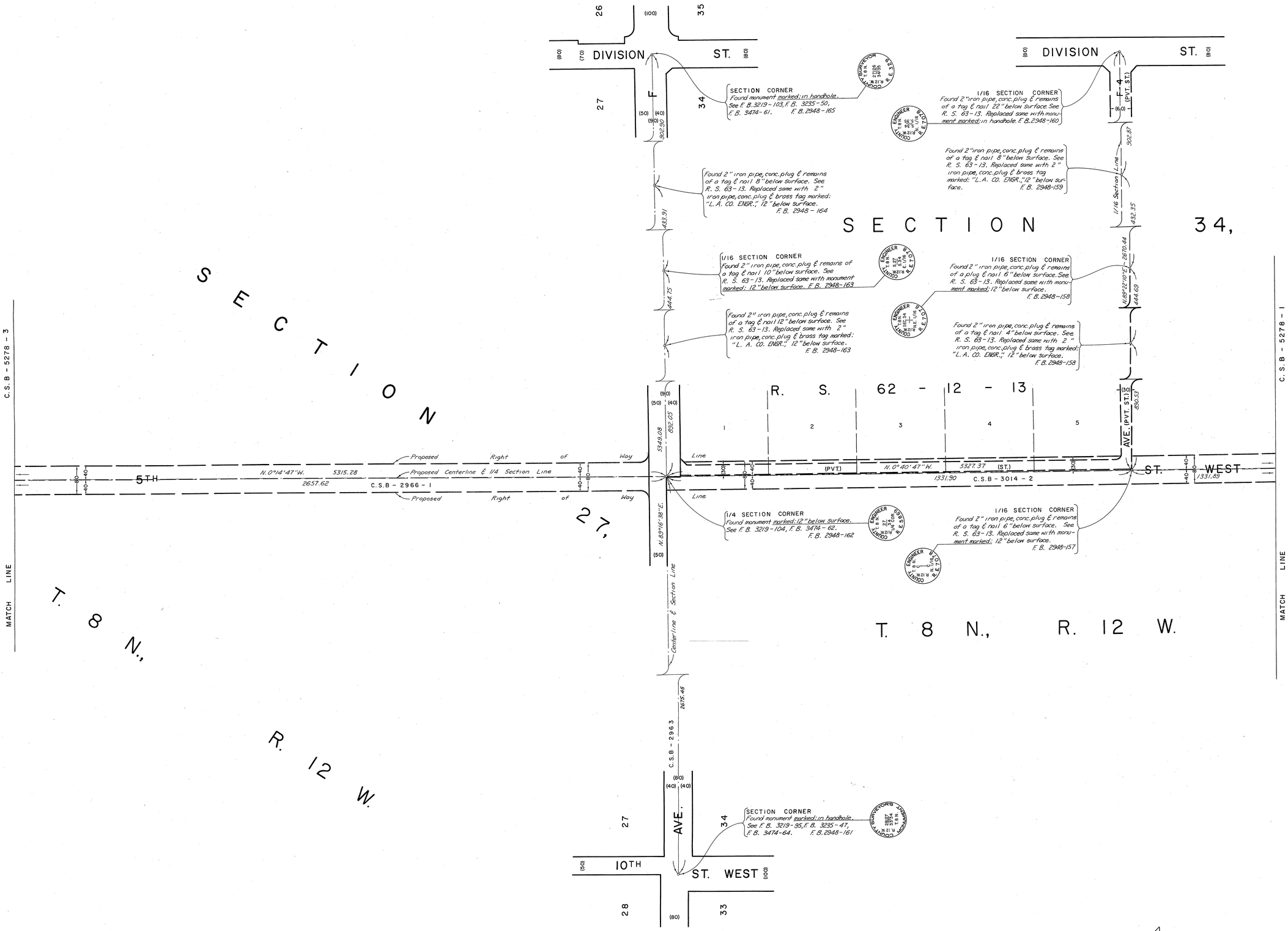

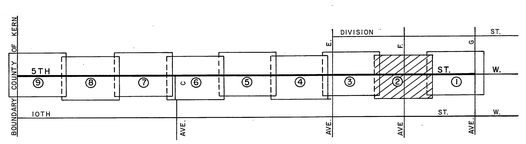

INDEX MAP
NOT TO SCALE

SCALE IN METRES
50 0 50 100

SCALE IN FEET
100 0 100 200 300

COUNTY OF LOS ANGELES DEPARTMENT OF COUNTY ENGINEER STEPHEN J. KOONCE-ACTING COUNTY ENGINEER PREPARED BY SURVEY DIVISION RICHARD J. MITCHELL – DIVISION ENGINEER SURVEYED BY J. MENDONCA CHECKED BY R. C. RIECKHOFF DRAWN BY J. ALFRED	ALIGNMENT MAP OF 5TH STREET WEST FROM AVENUE G TO AVENUE A BASIS OF BEARINGS THE CENTERLINE OF AVENUE G (N. 89°38'46" E.) AS SHOWN ON C.S.B-3044-2	COUNTY SURVEYOR'S MAP NO. B-5278 SHEET 2 OF 9 SHEETS FILED: June 13, 1977 DEPUTY SURVEYED APRIL 15, 1975 REFERENCE F. B. 2948 JOB NUMBER 0097.57 INDEX MAP NO. 70	REVISION NO. BY DATE

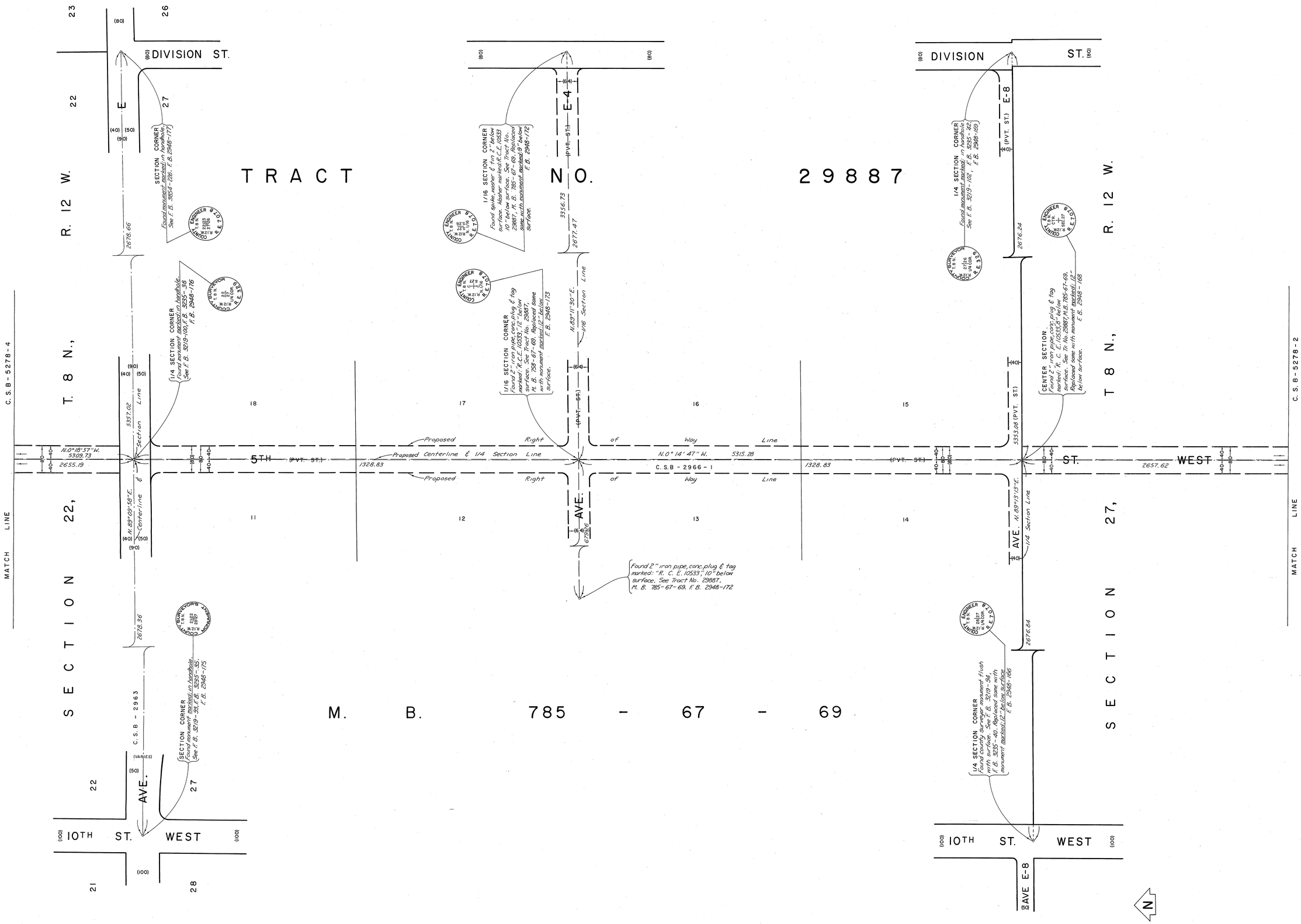

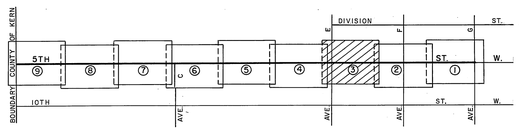

INDEX MAP
NOT TO SCALE

COUNTY OF LOS ANGELES
DEPARTMENT OF COUNTY ENGINEER
STEPHEN J. KOONCE ACTING COUNTY ENGINEER

PREPARED BY
SURVEY DIVISION
RICHARD J. MITCHELL — DIVISION ENGINEER

SURVEYED BY J. MENDONCA
CHECKED BY R.C. RIECKHOFF
DRAWN BY J. ALFRED

ALIGNMENT MAP OF

5TH STREET WEST
FROM
AVENUE G
TO
AVENUE A

BASIS OF BEARINGS
THE CENTERLINE OF AVENUE G (N.89°38'46"E.)
AS SHOWN ON C.S.B - 3044 - 2

COUNTY SURVEYOR'S MAP NO.
B-5278
SHEET 3 OF 9 SHEETS
FILED June 13, 1977
DEPUTY
SURVEYED
APRIL 15, 1975
REFERENCE
F. B. 2948
JOB NUMBER 0097.57
INDEX MAP NO. 70

REVISION		
NO.	BY	DATE

C.2.B-2518-3

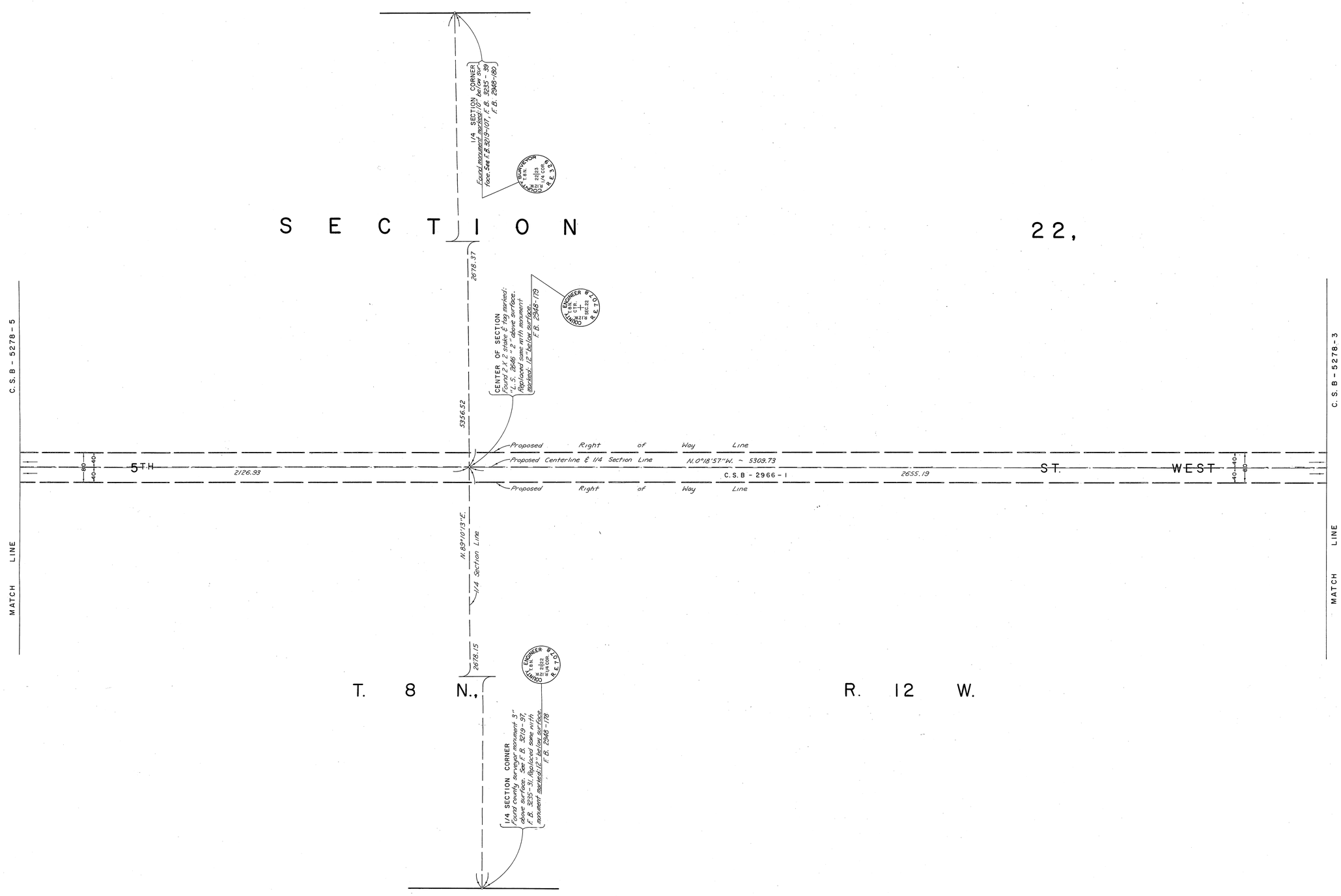

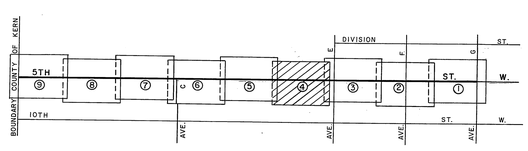

INDEX MAP
NOT TO SCALE

SCALE IN METRES
50 0 50 100

SCALE IN FEET
100 0 100 200 300

COUNTY OF LOS ANGELES
DEPARTMENT OF COUNTY ENGINEER
STEPHEN J. KOONCE - ACTING COUNTY ENGINEER
PREPARED BY
SURVEY DIVISION
RICHARD J. MITCHELL - DIVISION ENGINEER
SURVEYED BY J. MENDONCA
CHECKED BY R. C. RIECKHOFF
DRAWN BY J. ALFRED

ALIGNMENT MAP OF
5TH STREET WEST
FROM
AVENUE G
TO
AVENUE A

BASIS OF BEARINGS
THE CENTERLINE OF AVENUE G (N.89°38'46"E.)
AS SHOWN ON C.S.B - 3044 - 2

COUNTY SURVEYOR'S MAP NO.
B-5278
SHEET 4 OF 9 SHEETS
FILED: June 18, 1977
DEPUTY
SURVEYED
APRIL 15, 1975
REFERENCE
F.B. 2948
JOB NUMBER 0097.57
INDEX MAP NO. 70

REVISION		
NO.	BY	DATE

C.S.B-5278-4

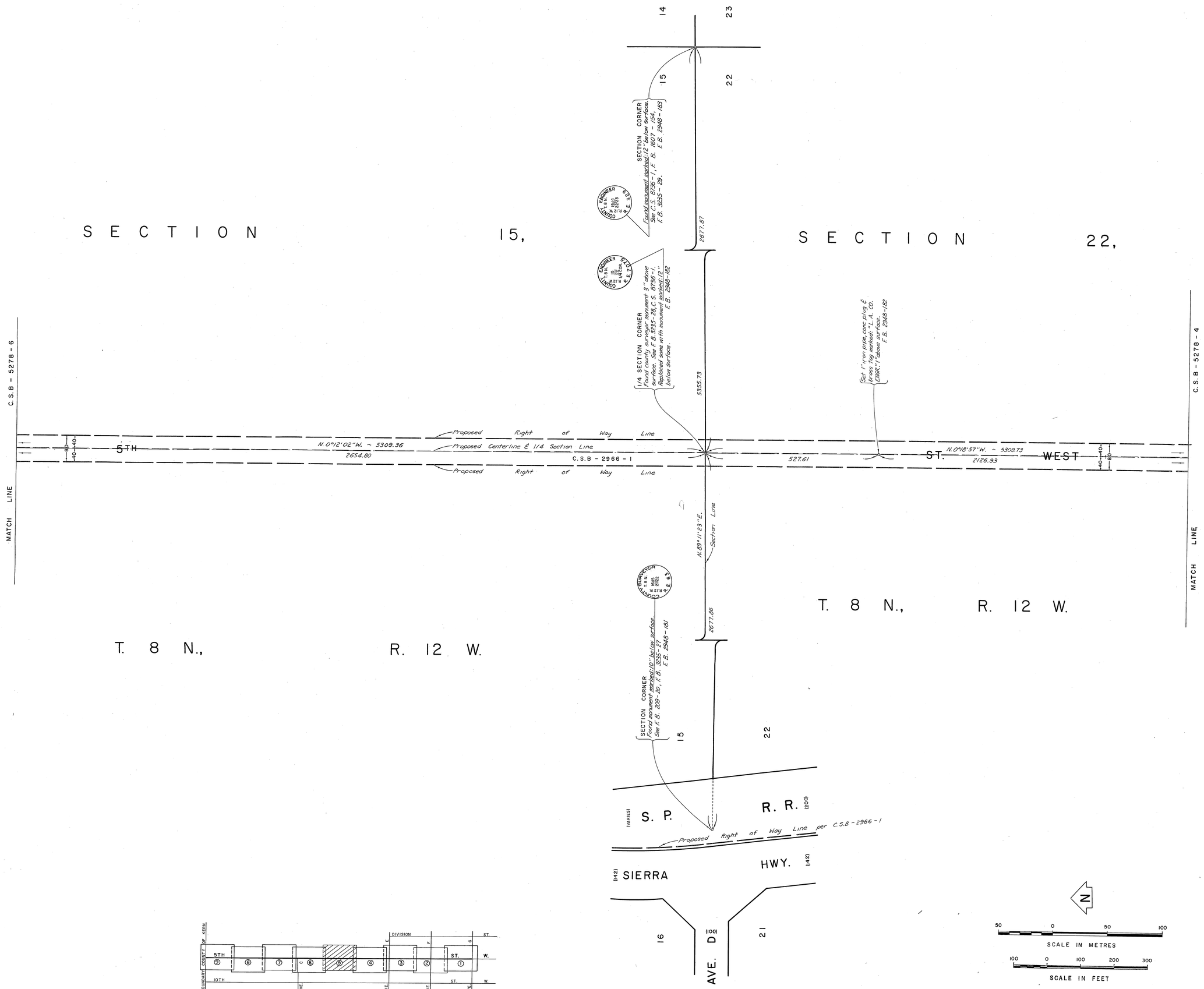

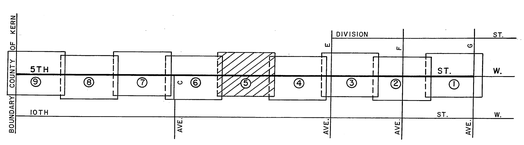

INDEX MAP
NOT TO SCALE

COUNTY OF LOS ANGELES
DEPARTMENT OF COUNTY ENGINEER
STEPHEN J. KOONCE ACTING COUNTY ENGINEER

PREPARED BY
SURVEY DIVISION
RICHARD J. MITCHELL – DIVISION ENGINEER

SURVEYED BY J. MENDONCA
CHECKED BY R. C. RIECKHOFF
DRAWN BY J. ALFRED

ALIGNMENT MAP OF

5TH STREET WEST
FROM
AVENUE G
TO
AVENUE A

BASIS OF BEARINGS
THE CENTERLINE OF AVENUE G (N. 89°38'46"E.)
AS SHOWN ON C.S.B - 3044 - 2

COUNTY SURVEYOR'S MAP NO.
B-5278
SHEET 5 OF 9 SHEETS
FILED: June 13, 1977
DEPUTY
SURVEYED
APRIL 15, 1975
REFERENCE
F. B. 2948
JOB NUMBER 0097.57
INDEX MAP NO. 70

REVISION		
NO.	BY	DATE

C.S.B-5278-2

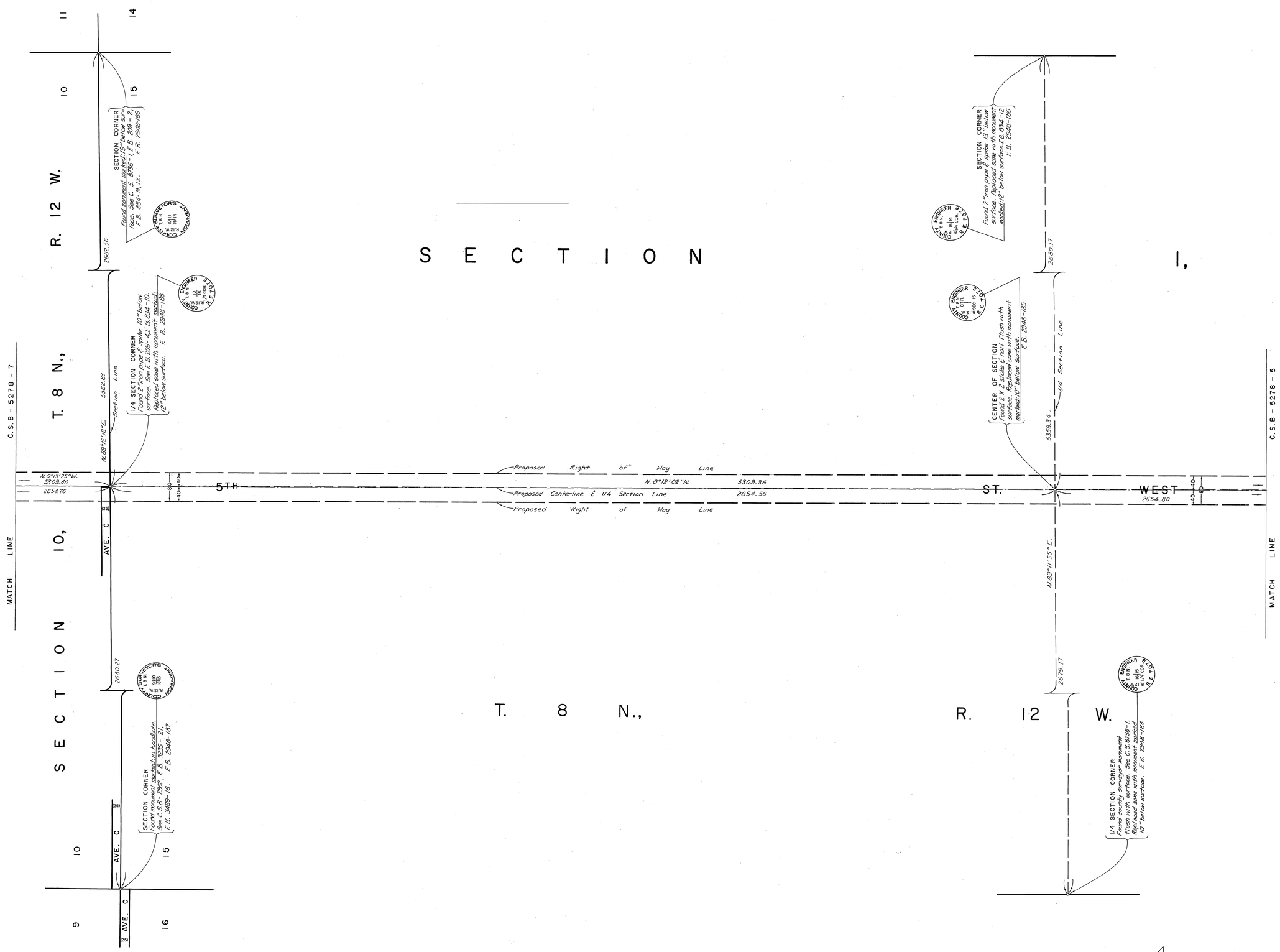

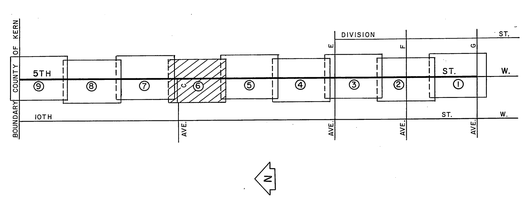

INDEX MAP
NOT TO SCALE

COUNTY OF LOS ANGELES **DEPARTMENT OF COUNTY ENGINEER** STEPHEN J. KOONCE-ACTING COUNTY ENGINEER PREPARED BY SURVEY DIVISION RICHARD J. MITCHELL - DIVISION ENGINEER SURVEYED BY J. MENDONCA CHECKED BY R. C. RIECKHOFF DRAWN BY J. ALFRED	ALIGNMENT MAP OF 5TH STREET WEST FROM AVENUE G TO AVENUE A BASIS OF BEARINGS THE CENTERLINE OF AVENUE G (N. 89° 38' 46" E.) AS SHOWN ON C.S.B - 3044 - 2	COUNTY SURVEYOR'S MAP NO. B-5278 SHEET 6 OF 9 SHEETS FILED June 13, 1977 DEPUTY SURVEYED APRIL 15, 1975 REFERENCE F. B. 2948 JOB NUMBER 0097.57 INDEX MAP NO. 70	REVISION NO. BY DATE

C.S.B-5278-6

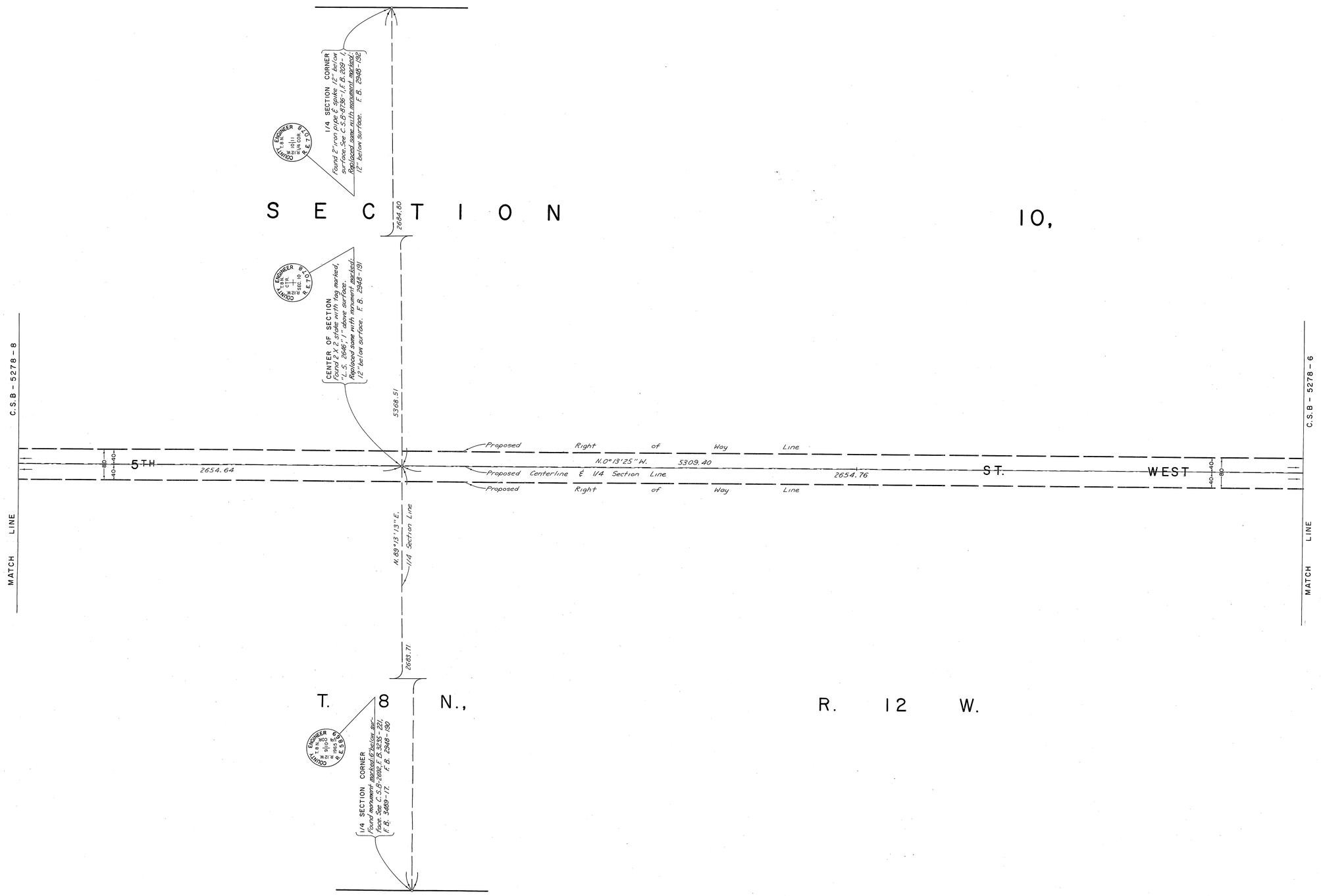

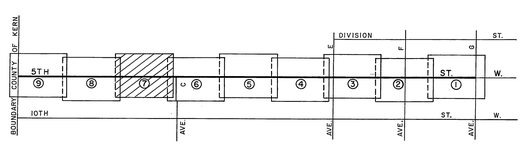

INDEX MAP
NOT TO SCALE

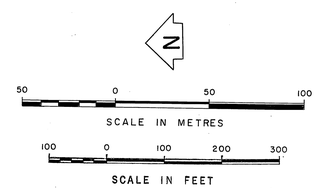

COUNTY OF LOS ANGELES
DEPARTMENT OF COUNTY ENGINEER
STEPHEN J. KOONCE - ACTING COUNTY ENGINEER
PREPARED BY
SURVEY DIVISION
RICHARD J. MITCHELL - DIVISION ENGINEER
SURVEYED BY J. MENDONCA
CHECKED BY R.C. RIECKHOFF
DRAWN BY J. ALFRED

ALIGNMENT MAP OF
5TH STREET WEST
FROM
AVENUE G
TO
AVENUE A

BASIS OF BEARINGS
THE CENTERLINE OF AVENUE G (N 89°38'46"E.)
AS SHOWN ON C.S.B - 3044 - 2

COUNTY SURVEYOR'S MAP NO.
B-5278
SHEET 7 OF 9 SHEETS
FILED: June 13 1977
DEPUTY
SURVEYED
APRIL 15, 1975
REFERENCE
F.B. 2948
JOB NUMBER 0097.57
INDEX MAP NO. 70

REVISION		
NO.	BY	DATE

C.S.B-5278-7

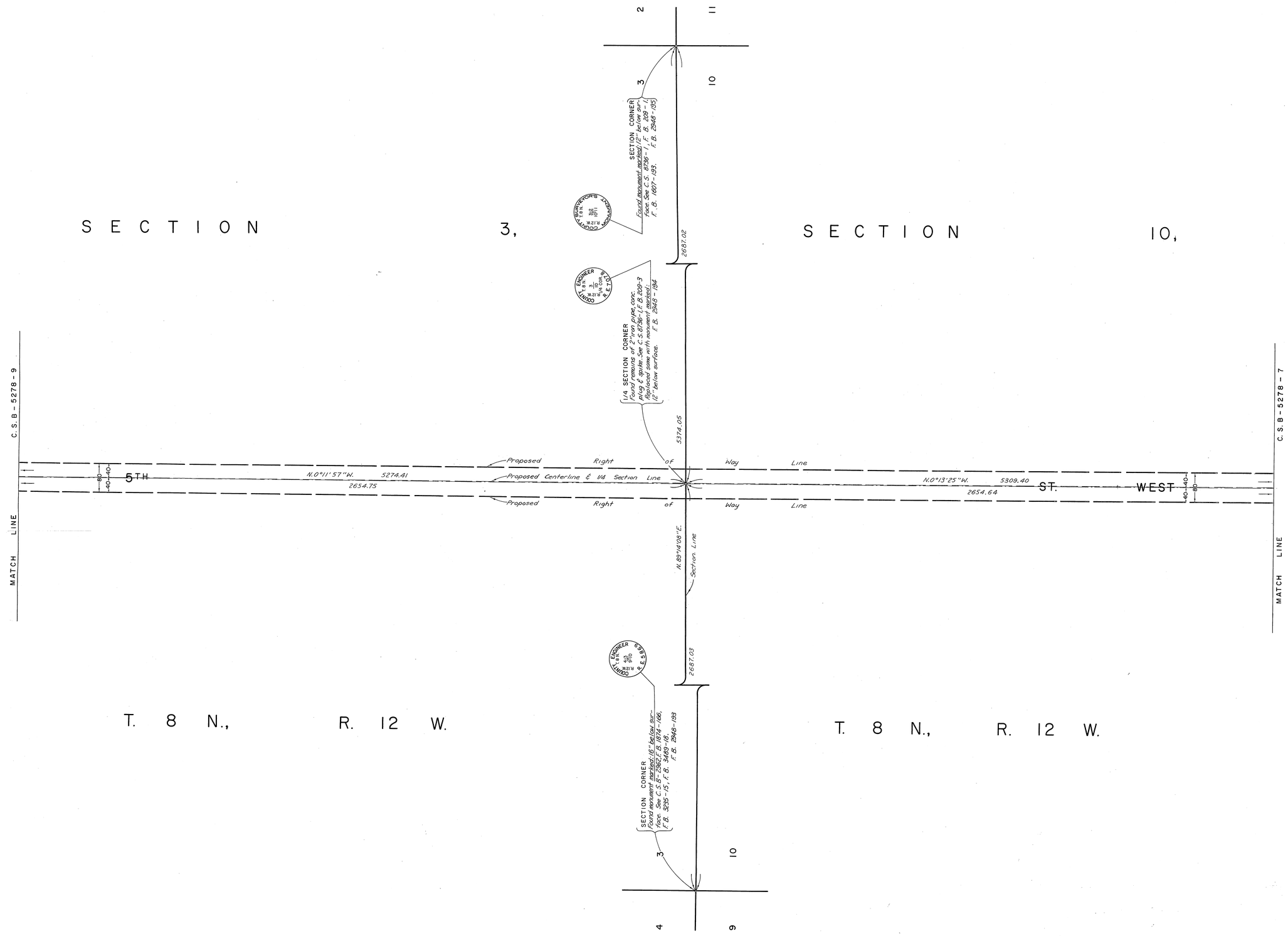

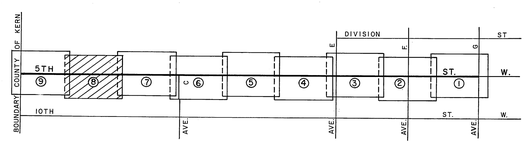

INDEX MAP
NOT TO SCALE

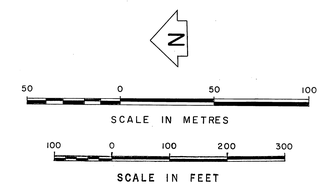

COUNTY OF LOS ANGELES **DEPARTMENT OF COUNTY ENGINEER** STEPHEN J. KOONCE ACTING COUNTY ENGINEER PREPARED BY SURVEY DIVISION RICHARD J. MITCHELL — DIVISION ENGINEER SURVEYED BY J. MENDONCA CHECKED BY R. C. RIECKHOFF DRAWN BY J. ALFRED	ALIGNMENT MAP OF 5TH STREET WEST FROM AVENUE G TO AVENUE A BASIS OF BEARINGS THE CENTERLINE OF AVENUE G (N. 89° 38' 46" E.) AS SHOWN ON C.S.B - 3044 - 2	COUNTY SURVEYOR'S MAP NO. B-5278 SHEET 8 OF 9 SHEETS FILED: JUNE 13, 1977 DEPUTY SURVEYED APRIL 15, 1975 REFERENCE F. B. 2948 JOB NUMBER 0097.57 INDEX MAP NO. 70	REVISION NO. BY DATE

C.2.B-2518-8

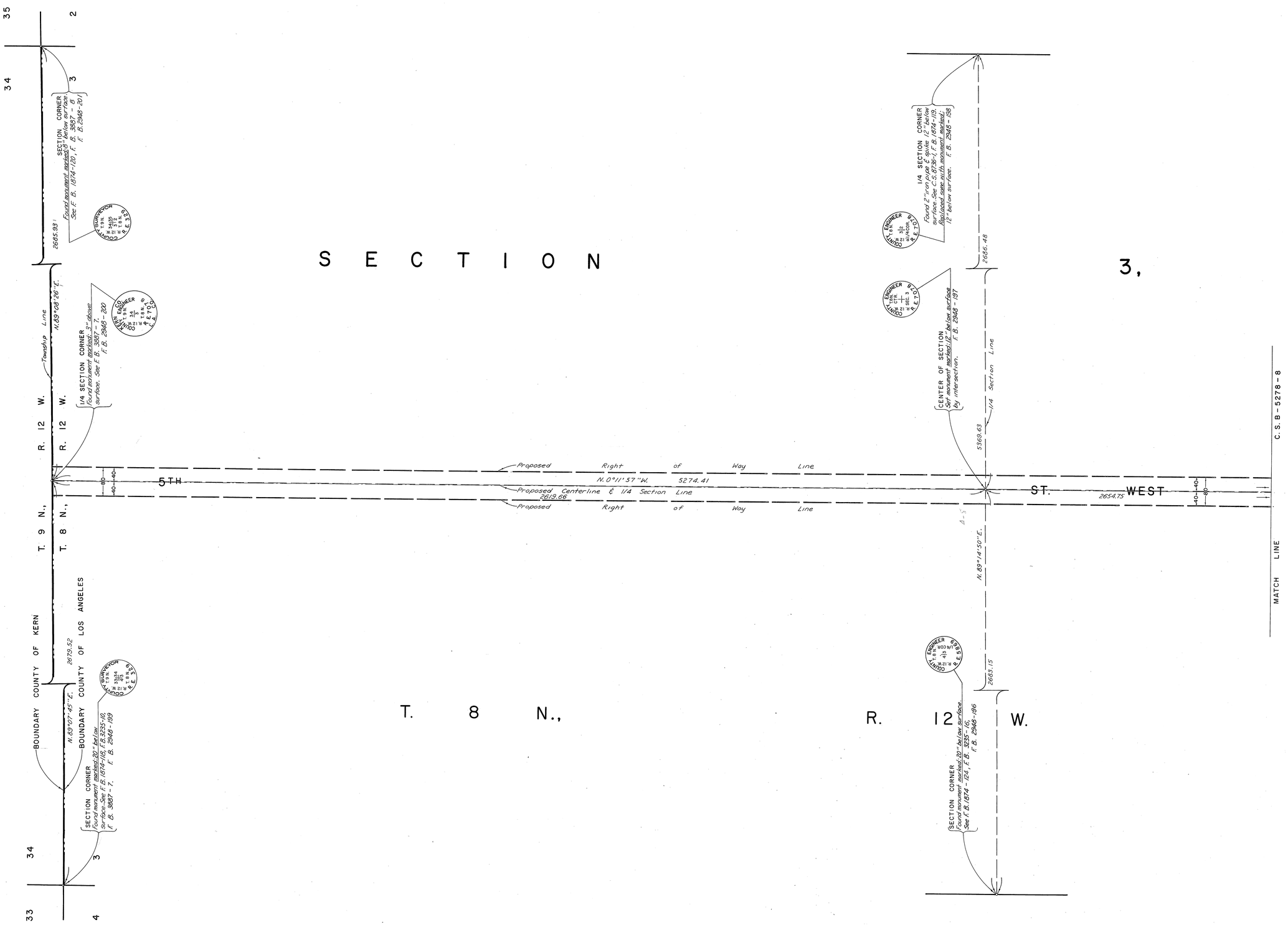

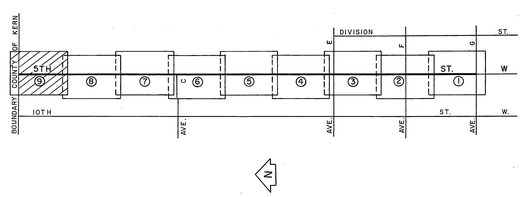

INDEX MAP
NOT TO SCALE

SCALE IN METRES
50 0 50 100

SCALE IN FEET
100 0 100 200 300

COUNTY OF LOS ANGELES
DEPARTMENT OF COUNTY ENGINEER
STEPHEN J. KOONCE - ACTING COUNTY ENGINEER

PREPARED BY
SURVEY DIVISION
RICHARD J. MITCHELL — DIVISION ENGINEER

SURVEYED BY J. MENDONCA
CHECKED BY R. C. RIECKHOFF
DRAWN BY J. ALFRED

ALIGNMENT MAP OF

5TH STREET WEST
FROM
AVENUE G
TO
AVENUE A

BASIS OF BEARINGS
THE CENTERLINE OF AVENUE G (N.89°38'46"E.)
AS SHOWN ON C.S.B - 3044 - 2

COUNTY SURVEYOR'S MAP NO.
B-5278
SHEET 9 OF 9 SHEETS
FILED: JUNE 13 1977
DEPUTY
SURVEYED
APRIL 15, 1975
REFERENCE
F.B. 2948
JOB NUMBER 0097.57
INDEX MAP NO. 70

REVISION		
NO.	BY	DATE

C.S.B-5278-8