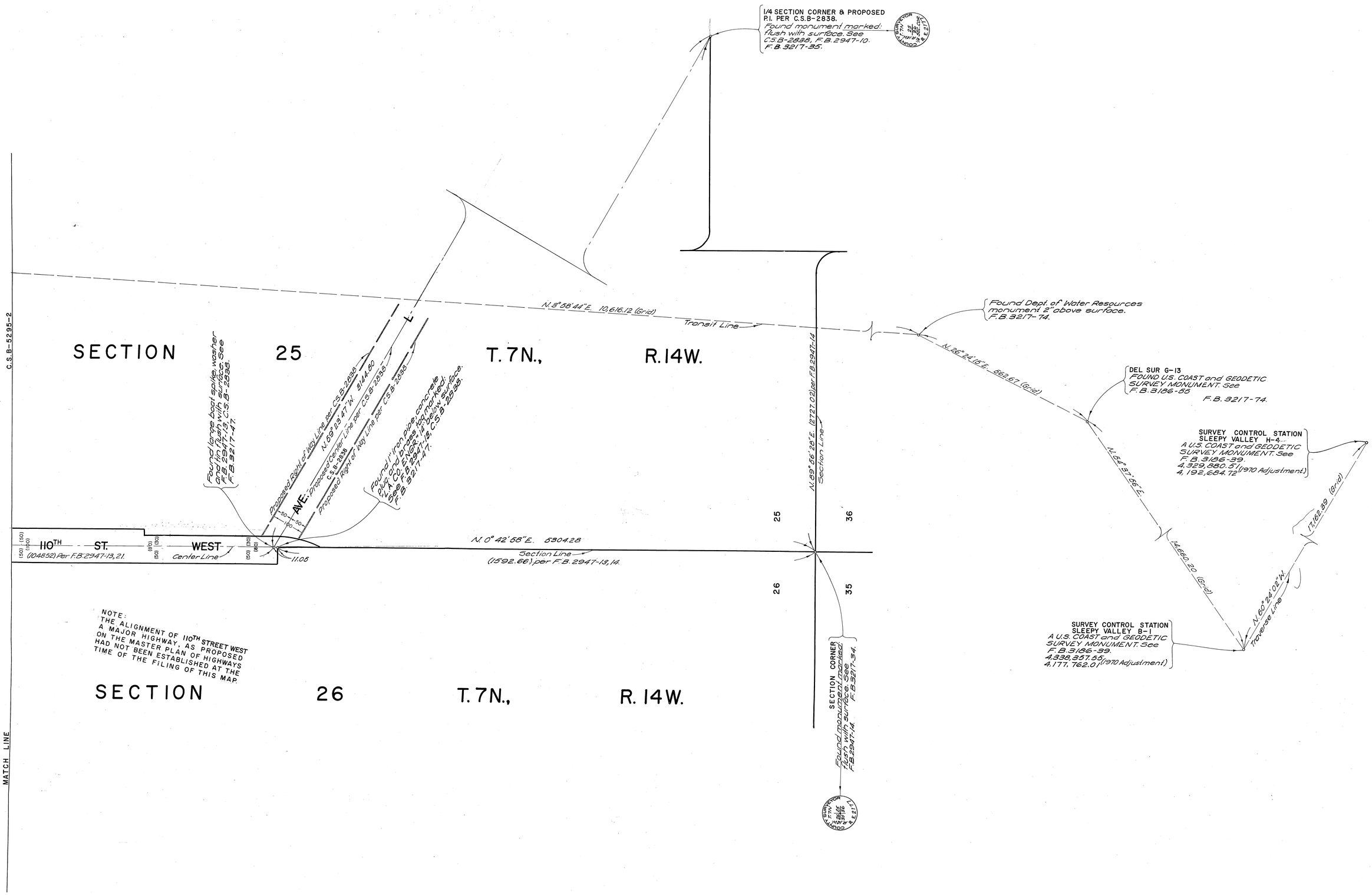

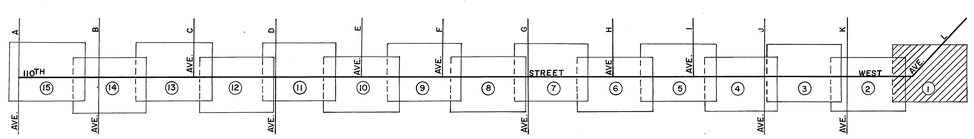

INDEX MAP
NOT TO SCALE

COUNTY OF LOS ANGELES
DEPARTMENT OF COUNTY ENGINEER
STEPHEN J. KOONCE—ACTING COUNTY ENGINEER
PREPARED BY
SURVEY DIVISION
RICHARD J. MITCHELL — DIVISION ENGINEER
SURVEYED BY R.C. BOWERS
CHECKED BY M. ASHLEY — T. ABE
DRAWN BY B. GOINS

ALIGNMENT MAP OF
110TH STREET WEST
FROM
AVENUE L
TO
AVENUE A

BASIS OF BEARINGS
CALIFORNIA COORDINATE SYSTEM ZONE 7

COUNTY SURVEYOR'S MAP NO.
B-5295
SHEET 1 OF 15 SHEETS
FILED: March 14, 1977
DEPUTY
SURVEYED
DECEMBER 1966
REFERENCE
F.B. 3217
JOB NUMBER 0095.49
INDEX MAP NO. 72

REVISION		
NO.	BY	DATE

C.S.B-5295-1

C.S.B-5295-2

C.S.B-2592-5

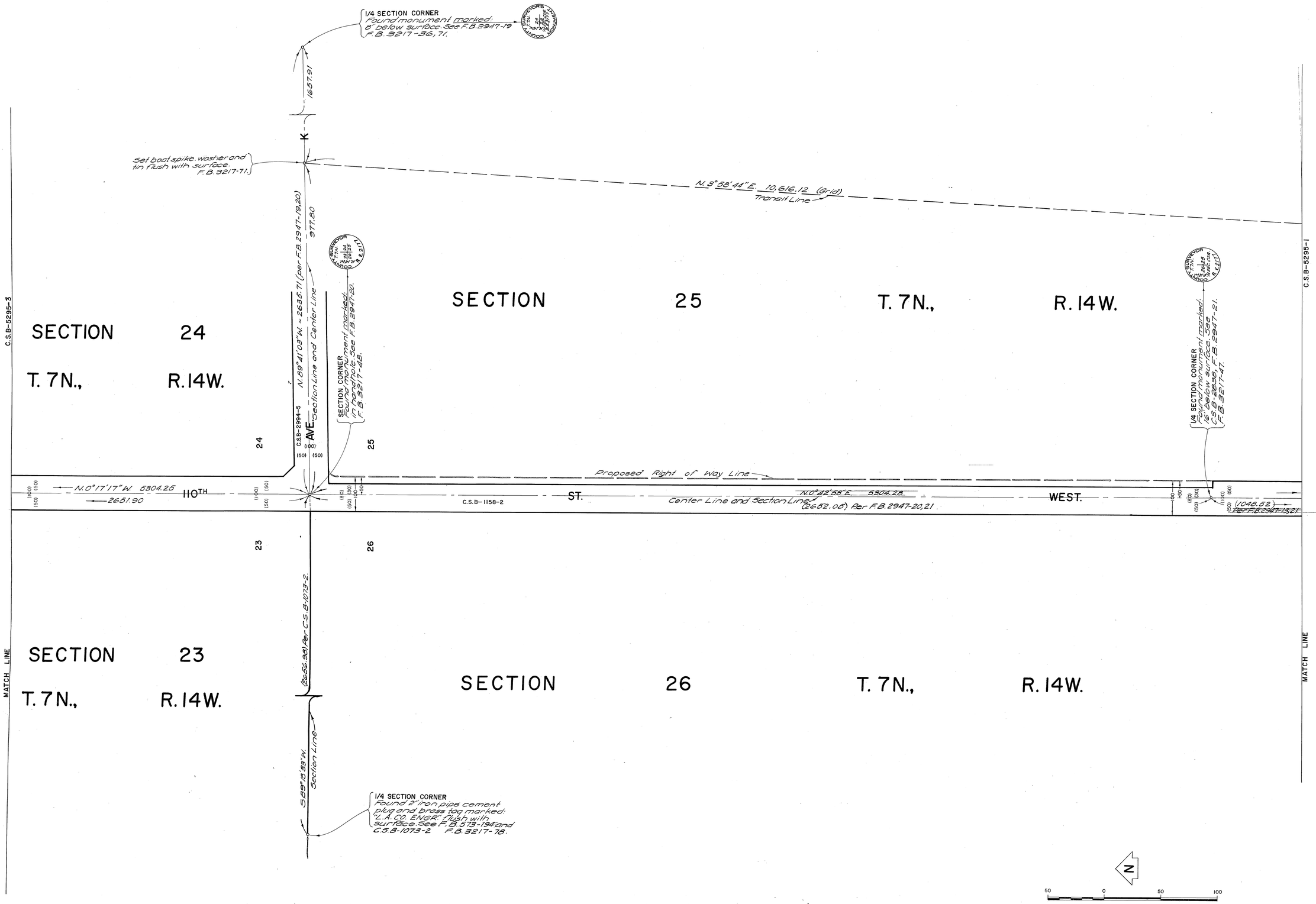

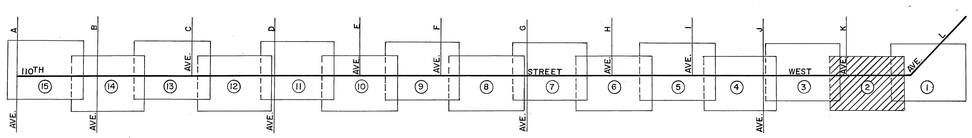

INDEX MAP
NOT TO SCALE

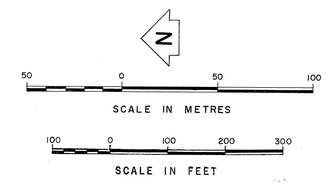

COUNTY OF LOS ANGELES DEPARTMENT OF COUNTY ENGINEER STEPHEN J. KOONCE–ACTING COUNTY ENGINEER PREPARED BY SURVEY DIVISION RICHARD J. MITCHELL — DIVISION ENGINEER SURVEYED BY R. C. BOWERS CHECKED BY M. ASHLEY–T. ABE DRAWN BY B. GOINS	ALIGNMENT MAP OF 110TH STREET WEST FROM AVENUE L TO AVENUE A BASIS OF BEARINGS CALIFORNIA COORDINATE SYSTEM ZONE 7	COUNTY SURVEYOR'S MAP NO. B-5295 SHEET 2 OF 15 SHEETS FILED: March 16, 1977 Barbara E. Stokes DEPUTY SURVEYED DECEMBER 1966 REFERENCE F.B. 3217 JOB NUMBER 0095.49 INDEX MAP NO. 72	REVISION NO. BY DATE

C.S.B-2592-5

C.S.B-5295-4

C.S.B-5295-2

SECTION 24 T. 7 N., R. 14W.

1/4 SECTION CORNER
Found monument marked
16' below surface. See F.B. 3174-9
Set handhole F.B. 3217-49.

110TH ST. WEST

(100) (50) (50) (100)

2652.35 N. 0°17'17" W. 5304.25 2651.90

Center Line and Section Line

C.S.B-1158-2

MATCH LINE

SECTION 23 T. 7N., R. 14W

MATCH LINE

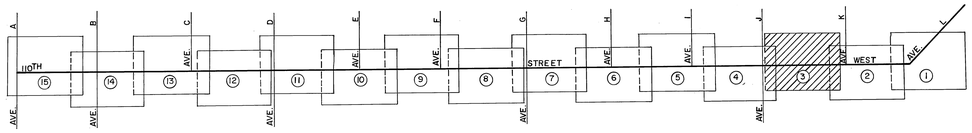

INDEX MAP
NOT TO SCALE

N

50 0 50 100
SCALE IN METRES

100 0 100 200 300
SCALE IN FEET

COUNTY OF LOS ANGELES
DEPARTMENT OF COUNTY ENGINEER
STEPHEN J. KOONCE—ACTING COUNTY ENGINEER

PREPARED BY
SURVEY DIVISION
RICHARD J. MITCHELL — DIVISION ENGINEER

SURVEYED BY R.C. BOWERS
CHECKED BY M. ASHLEY—T. ABE
DRAWN BY B. GOINS

ALIGNMENT MAP OF
110TH STREET WEST
FROM
AVENUE L
TO
AVENUE A

BASIS OF BEARINGS
CALIFORNIA COORDINATE SYSTEM ZONE 7

COUNTY SURVEYOR'S MAP NO.
B-5295
SHEET 3 OF 15 SHEETS

FILED: MARCH 14 1977
DEPUTY

SURVEYED
DECEMBER 1966

REFERENCE
F.B. 3217

JOB NUMBER 0095.49
INDEX MAP NO. 72

REVISION		
NO.	BY	DATE

C.S.B-5295-3

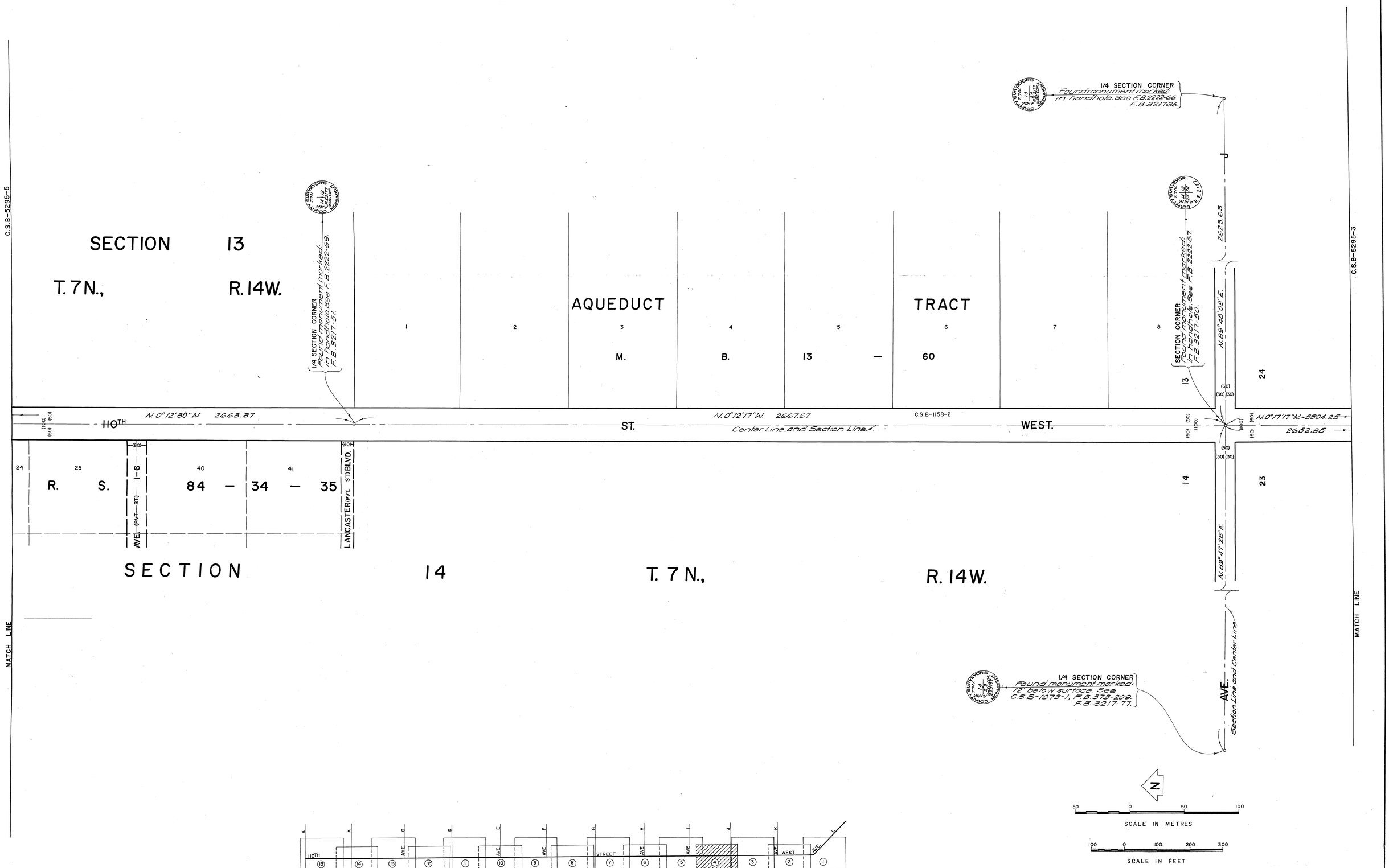

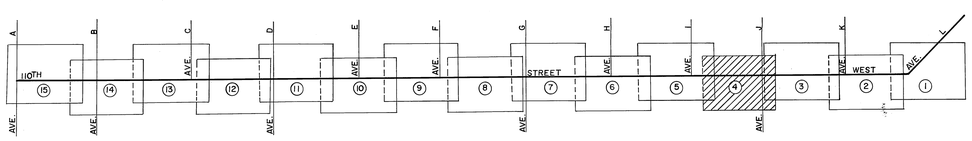

INDEX MAP
NOT TO SCALE

COUNTY OF LOS ANGELES
DEPARTMENT OF COUNTY ENGINEER
STEPHEN J. KOONCE—ACTING COUNTY ENGINEER
PREPARED BY SURVEY DIVISION
RICHARD J. MITCHELL — DIVISION ENGINEER
SURVEYED BY R.C. BOWERS
CHECKED BY M. ASHLEY—T. ABE
DRAWN BY B. GOINS

ALIGNMENT MAP OF 110TH STREET WEST FROM AVENUE L TO AVENUE A

BASIS OF BEARINGS
CALIFORNIA COORDINATE SYSTEM ZONE 7

COUNTY SURVEYOR'S MAP NO. B-5295
SHEET 4 OF 15 SHEETS
FILED: MARCH 14, 1977
DEPUTY
SURVEYED DECEMBER 1966
REFERENCE F.B. 3217
JOB NUMBER 0095.49
INDEX MAP NO. 72

REVISION		
NO.	BY	DATE

C.S.B-5295-4

C.S.B-5295-6

C.S.B-5295-4

1/4 SECTION CORNER
Found monument marked:
in handhole See F.B.2222-22,
F.B.1620-302, C.S.B-2464 and
C.S.B-1073-1. F.B.3217-95,122.

SECTION CORNER
Found monument marked:
in handhole See F.B.2222-23.
F.B.3217-92,121

SECTION 12 T.7N., R.14W.

SECTION 13 T.7N., R.14W.

2640.88

Center Line

Section Line and

Way Line per C.S.B-2629-2.

N.89°59'03"W.

C.S.B-2629-2

Way Line per C.S.B-2629-2.

12

13

Proposed Right of Way Line

110TH ST.

N.0°24'46"W. 5246.88

2628.61

C.S.B-1158-2

N.0°12'30"W. 2663.37

Center Line and Section Line

WEST.

11

14

Proposed Right of

(2661.70) Per F.B.1869-232.

(PVT. ST)

Proposed Right of

24

AVE (PVT. ST) L-4

R.S. 84-34-35

SECTION 11 T.7N., R.14W.

SECTION 14 T.7N., R.14W.

AVE.

N.88°53'01"E.

Section Line and Proposed Center Line

1/4 SECTION CORNER
Found monument marked:
in handhole See F.B.2222-24.
F.B.3217-79,120.

MATCH LINE

MATCH LINE

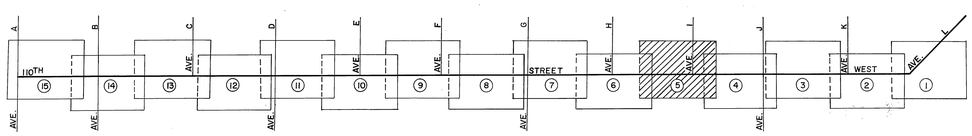

INDEX MAP
NOT TO SCALE

N

50 0 50 100

SCALE IN METRES

100 0 100 200 300

SCALE IN FEET

COUNTY OF LOS ANGELES DEPARTMENT OF COUNTY ENGINEER STEPHEN J. KOONCE—ACTING COUNTY ENGINEER PREPARED BY SURVEY DIVISION RICHARD J. MITCHELL — DIVISION ENGINEER SURVEYED BY R.C. BOWERS CHECKED BY M. ASHLEY—T. ABE DRAWN BY B. GOINS	ALIGNMENT MAP OF 110TH STREET WEST FROM AVENUE L TO AVENUE A BASIS OF BEARINGS CALIFORNIA COORDINATE SYSTEM ZONE 7	COUNTY SURVEYOR'S MAP NO. B-5295 SHEET 5 OF 15 SHEETS FILED: March 14 1977 DEPUTY SURVEYED DECEMBER 1966 REFERENCE F.B. 3217 JOB NUMBER 0095.49 INDEX MAP NO. 72	REVISION NO. BY DATE

C.S.B-5295-2

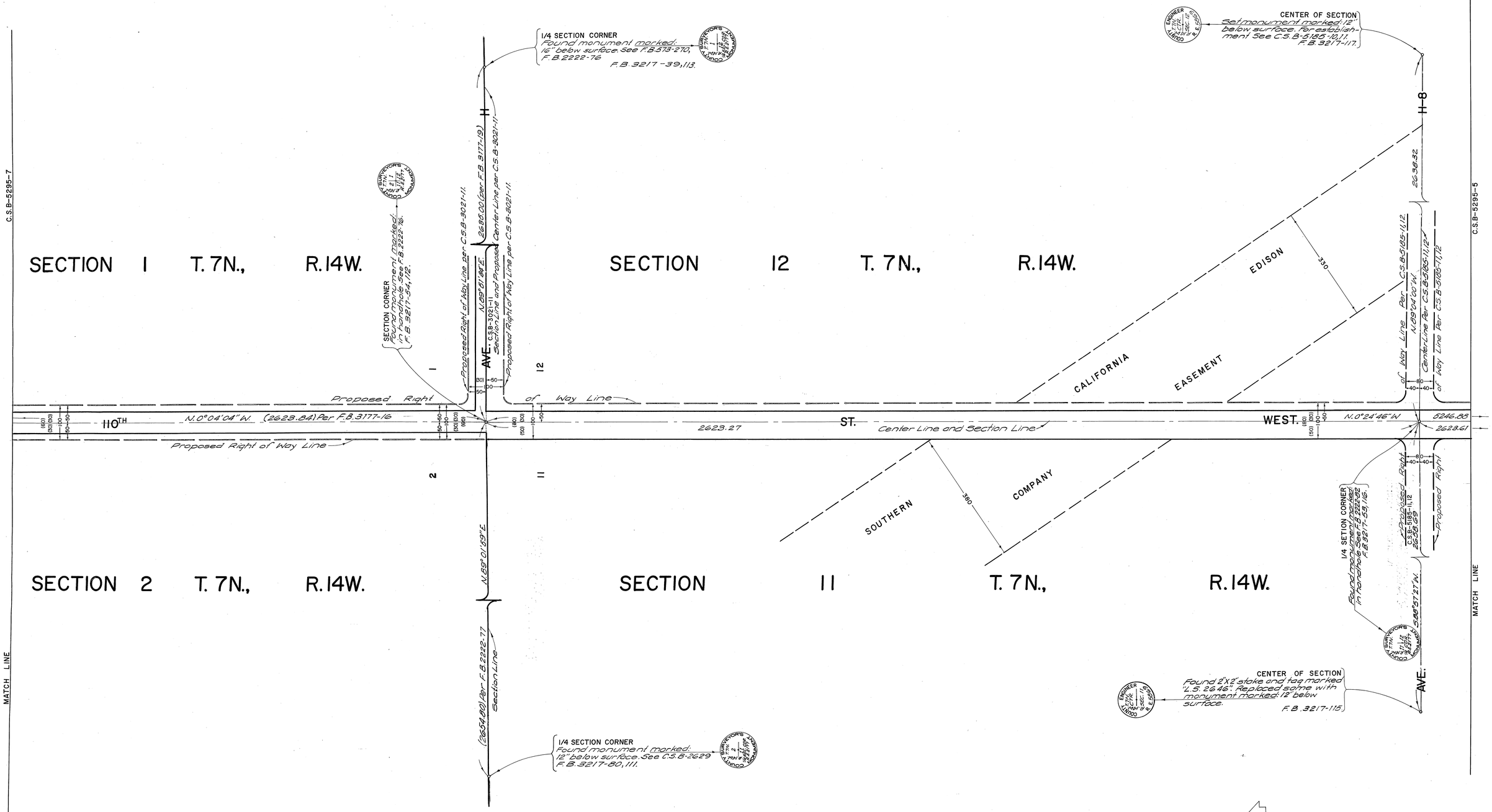

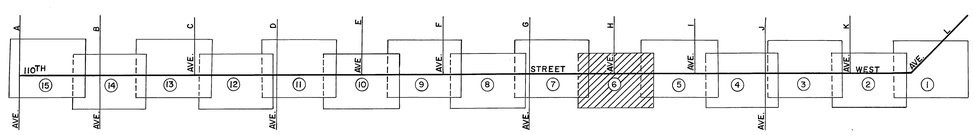

INDEX MAP
NOT TO SCALE

COUNTY OF LOS ANGELES
DEPARTMENT OF COUNTY ENGINEER
STEPHEN J. KOONCE—ACTING COUNTY ENGINEER
PREPARED BY
SURVEY DIVISION
RICHARD J. MITCHELL — DIVISION ENGINEER
SURVEYED BY R. C. BOWERS
CHECKED BY M. ASHLEY—T. ABE
DRAWN BY B. GOINS

ALIGNMENT MAP OF
110TH STREET WEST
FROM
AVENUE L
TO
AVENUE A

BASIS OF BEARINGS
CALIFORNIA COORDINATE SYSTEM ZONE 7

COUNTY SURVEYOR'S MAP NO.
B-5295
SHEET 6 OF 15 SHEETS
FILED MARCH 14 1977
DEPUTY
SURVEYED
DECEMBER 1966
REFERENCE
F. B. 3217
JOB NUMBER 0095.49
INDEX MAP NO. 72

REVISION		
NO.	BY	DATE

C.S.B-5295-6

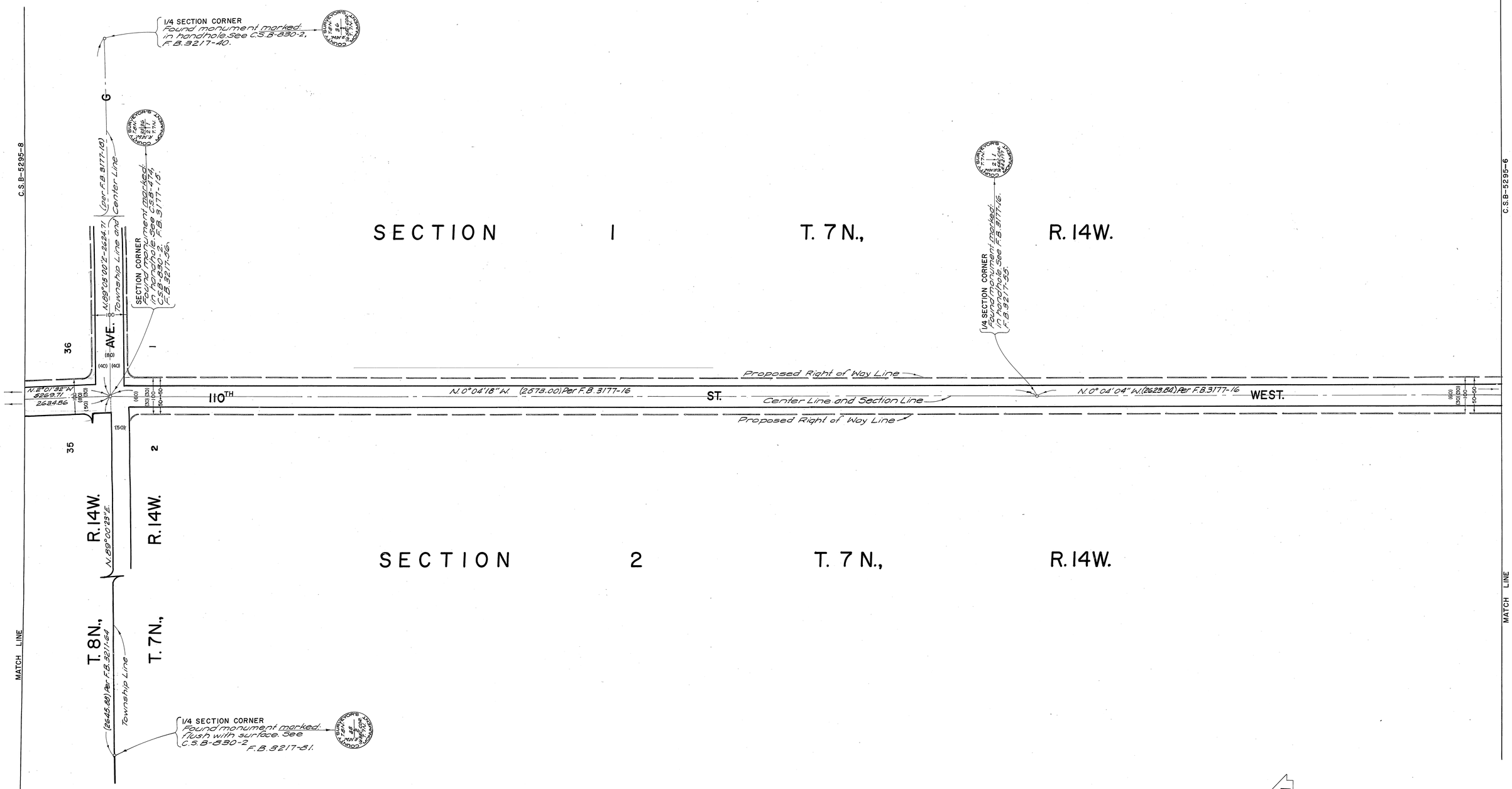

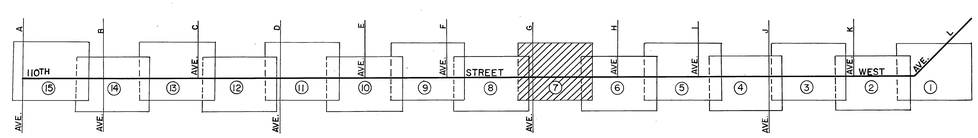

INDEX MAP
NOT TO SCALE

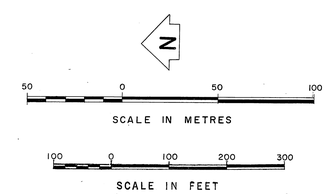

COUNTY OF LOS ANGELES
DEPARTMENT OF COUNTY ENGINEER
STEPHEN J. KOONCE—ACTING COUNTY ENGINEER
PREPARED BY SURVEY DIVISION
RICHARD J. MITCHELL — DIVISION ENGINEER
SURVEYED BY R.C. BOWERS
CHECKED BY M. ASHLEY—T. ABE
DRAWN BY B. GOINS

ALIGNMENT MAP OF
110TH STREET WEST
FROM AVENUE L TO AVENUE A
BASIS OF BEARINGS
CALIFORNIA COORDINATE SYSTEM ZONE 7

COUNTY SURVEYOR'S MAP NO.
B-5295
SHEET 7 OF 15 SHEETS
FILED: March 14 1977
DEPUTY
SURVEYED DECEMBER 1966
REFERENCE F.B. 3217
JOB NUMBER 0095.49
INDEX MAP NO. 72

REVISION		
NO.	BY	DATE

C.S.B-5295-7

C.S.B-5295-9

C.S.B-5295-7

PARTITION OF SECTION 36, T. 8N., R. 14W. BELONGING TO THE ESTATE OF ELEANOR R. LAWRENCE DEC'D. C.F. 899.

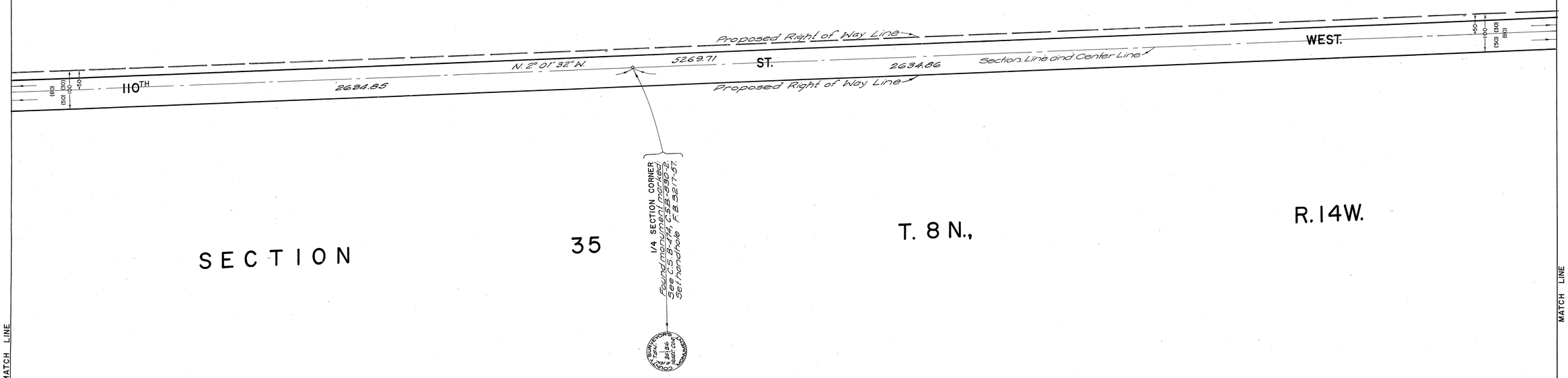

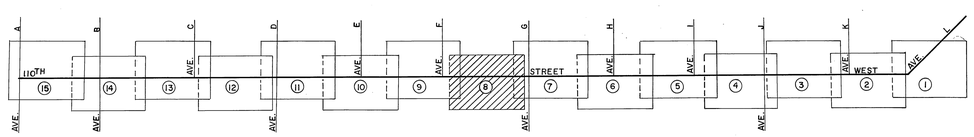

INDEX MAP
NOT TO SCALE

N

50 0 50 100
SCALE IN METRES

100 0 100 200 300
SCALE IN FEET

COUNTY OF LOS ANGELES **DEPARTMENT OF COUNTY ENGINEER** STEPHEN J. KOONCE—ACTING COUNTY ENGINEER PREPARED BY SURVEY DIVISION RICHARD J. MITCHELL — DIVISION ENGINEER SURVEYED BY R.C. BOWERS CHECKED BY M. ASHLEY—T. ABE DRAWN BY B. GOINS	ALIGNMENT MAP OF **110TH STREET WEST** FROM **AVENUE L** TO **AVENUE A** BASIS OF BEARINGS CALIFORNIA COORDINATE SYSTEM ZONE 7	COUNTY SURVEYOR'S MAP NO. **B-5295** SHEET 8 OF 15 SHEETS FILED: MARCH 14, 1977 DEPUTY SURVEYED DECEMBER 1966 REFERENCE F. B. 3217 JOB NUMBER 0095.49 INDEX MAP NO. 72	REVISION NO. BY DATE

C.S.B-5295-8

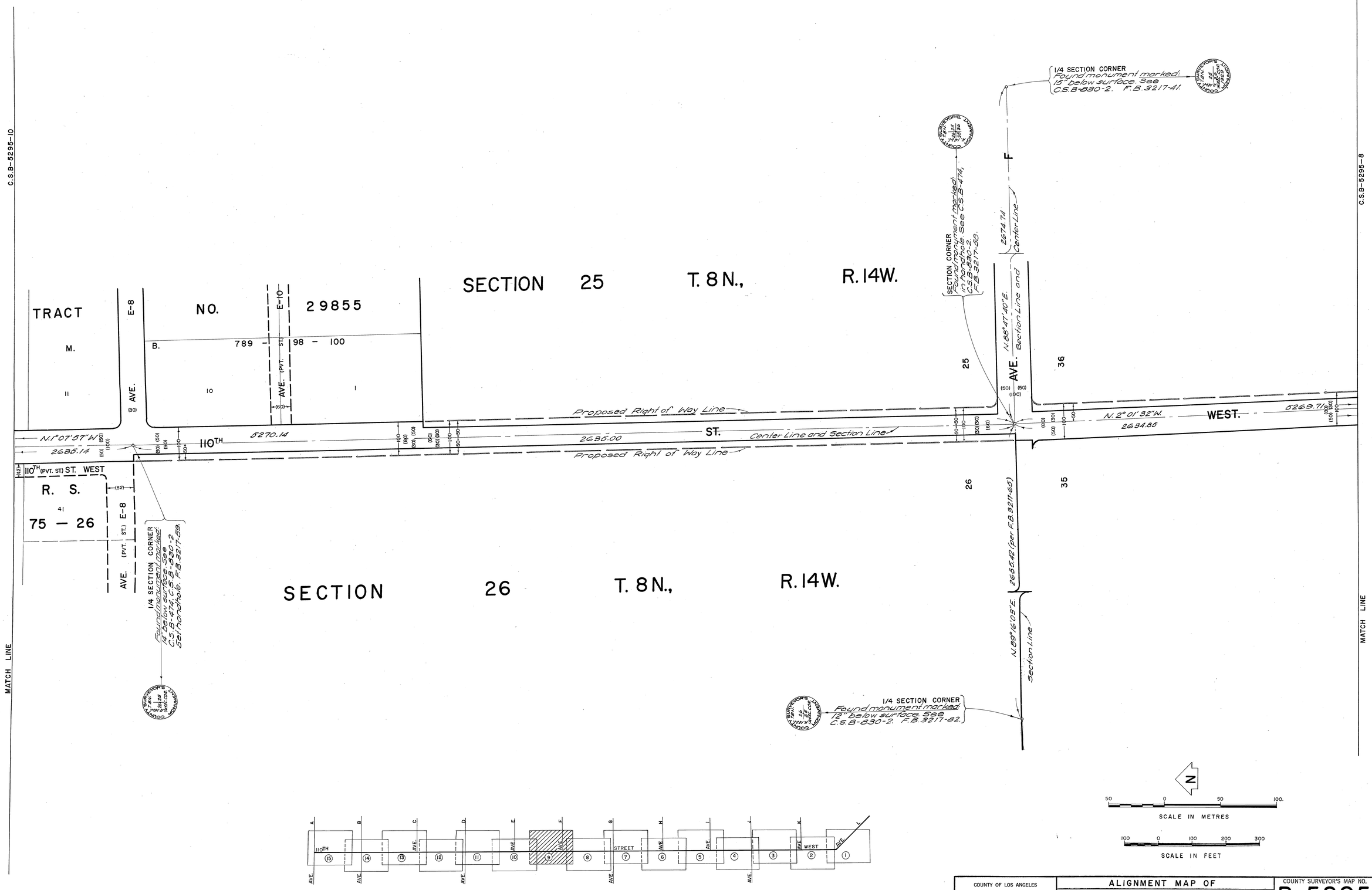

INDEX MAP
NOT TO SCALE

COUNTY OF LOS ANGELES DEPARTMENT OF COUNTY ENGINEER STEPHEN J. KOONCE–ACTING COUNTY ENGINEER PREPARED BY SURVEY DIVISION RICHARD J. MITCHELL — DIVISION ENGINEER SURVEYED BY R.C. BOWERS CHECKED BY M. ASHLEY–T. ABE DRAWN BY B. GOINS	ALIGNMENT MAP OF 110TH STREET WEST FROM AVENUE L TO AVENUE A BASIS OF BEARINGS CALIFORNIA COORDINATE SYSTEM ZONE 7	COUNTY SURVEYOR'S MAP NO. B-5295 SHEET 9 OF 15 SHEETS FILED: March 14 1977 DEPUTY SURVEYED DECEMBER 1966 REFERENCE F.B. 3217 JOB NUMBER 0095.49 INDEX MAP NO. 72	REVISION NO. BY DATE

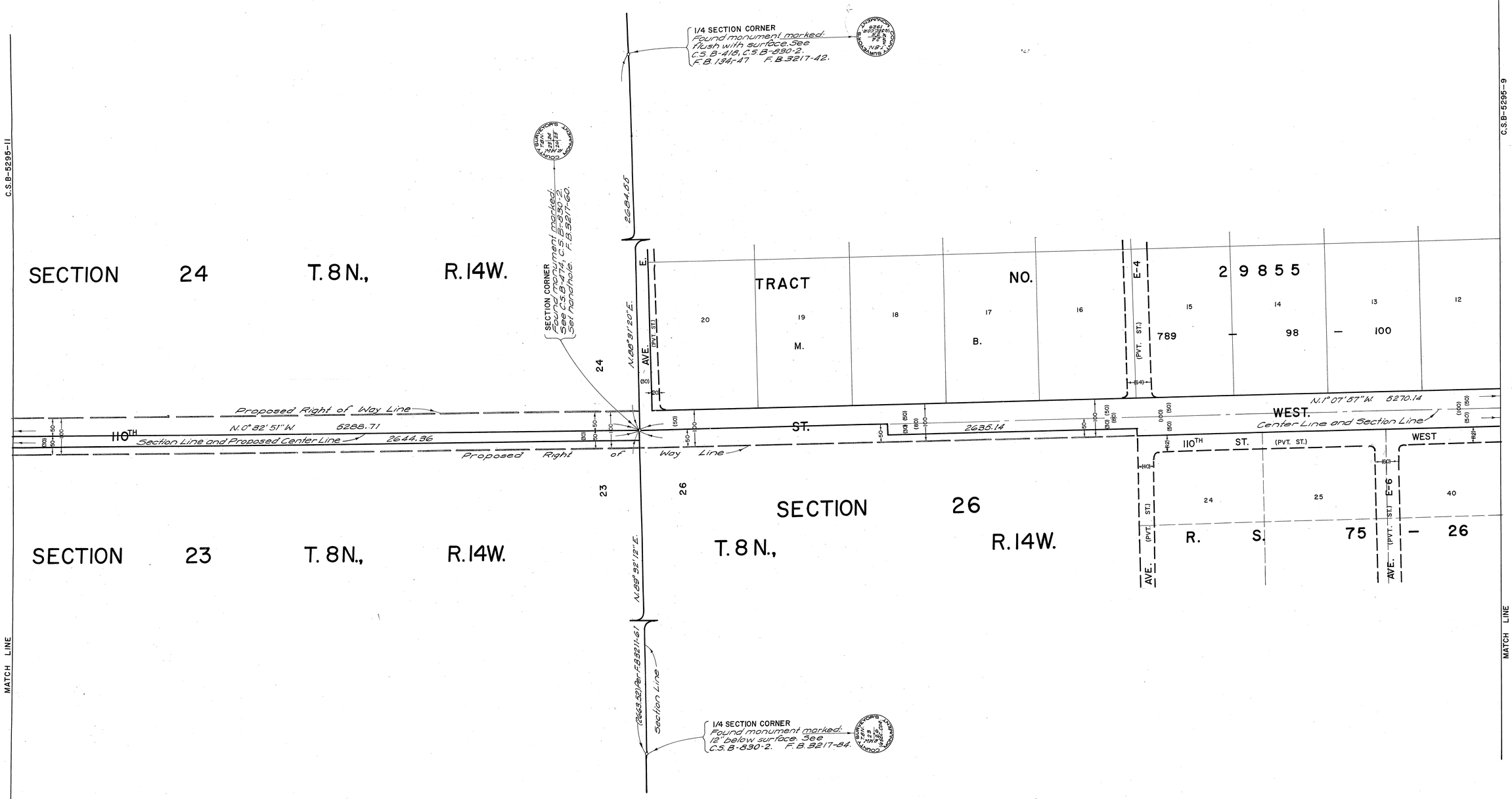

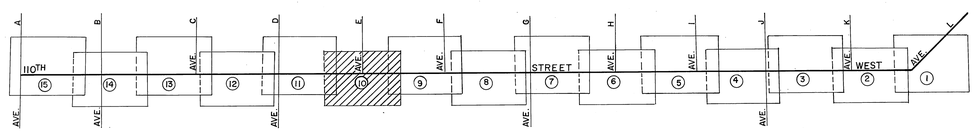

INDEX MAP
NOT TO SCALE

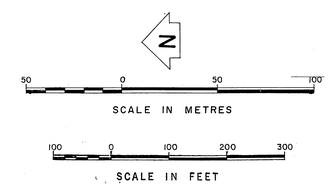

COUNTY OF LOS ANGELES
DEPARTMENT OF COUNTY ENGINEER
STEPHEN J. KOONCE—ACTING COUNTY ENGINEER
PREPARED BY
SURVEY DIVISION
RICHARD J. MITCHELL — DIVISION ENGINEER
SURVEYED BY R. C. BOWERS
CHECKED BY M. ASHLEY—T. ABE
DRAWN BY B. GOINS

ALIGNMENT MAP OF
110TH STREET WEST
FROM
AVENUE L
TO
AVENUE A
BASIS OF BEARINGS
CALIFORNIA COORDINATE SYSTEM ZONE 7

COUNTY SURVEYOR'S MAP NO.
B-5295
SHEET 10 OF 15 SHEETS
FILED: March 11 1971
Barbara Ashley Jr.
DEPUTY
SURVEYED
DECEMBER 1966
REFERENCE
F.B. 3217
JOB NUMBER 0095.49
INDEX MAP NO. 72

REVISION		
NO.	BY.	DATE

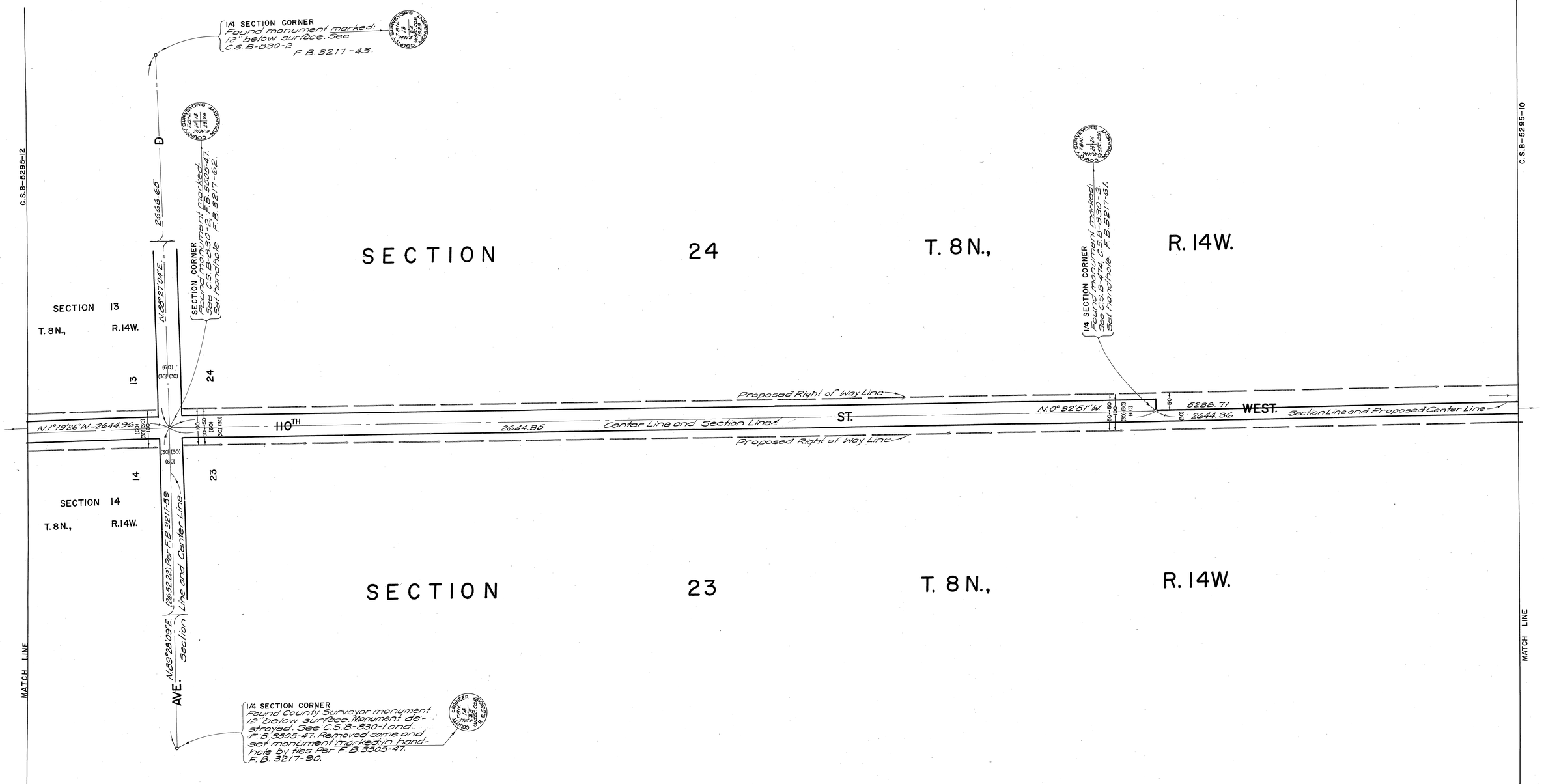

COUNTY OF LOS ANGELES
DEPARTMENT OF COUNTY ENGINEER
STEPHEN J. KOONCE—ACTING COUNTY ENGINEER
PREPARED BY SURVEY DIVISION
RICHARD J. MITCHELL — DIVISION ENGINEER
SURVEYED BY R. C. BOWERS
CHECKED BY M. ASHLEY—T. ABE
DRAWN BY B. GOINS

ALIGNMENT MAP OF
110TH STREET WEST
FROM
AVENUE L
TO
AVENUE A

BASIS OF BEARINGS
CALIFORNIA COORDINATE SYSTEM ZONE 7

COUNTY SURVEYOR'S MAP NO.
B-5295
SHEET 11 OF 15 SHEETS
FILED: MARCH 18, 1977
DEPUTY
SURVEYED DECEMBER 1966
REFERENCE F.B. 3217
JOB NUMBER 0095.49
INDEX MAP NO. 72

REVISION		
NO.	BY	DATE

C.S.B-5295-11

C.S.B-5295-15

C.S.B-5295-13

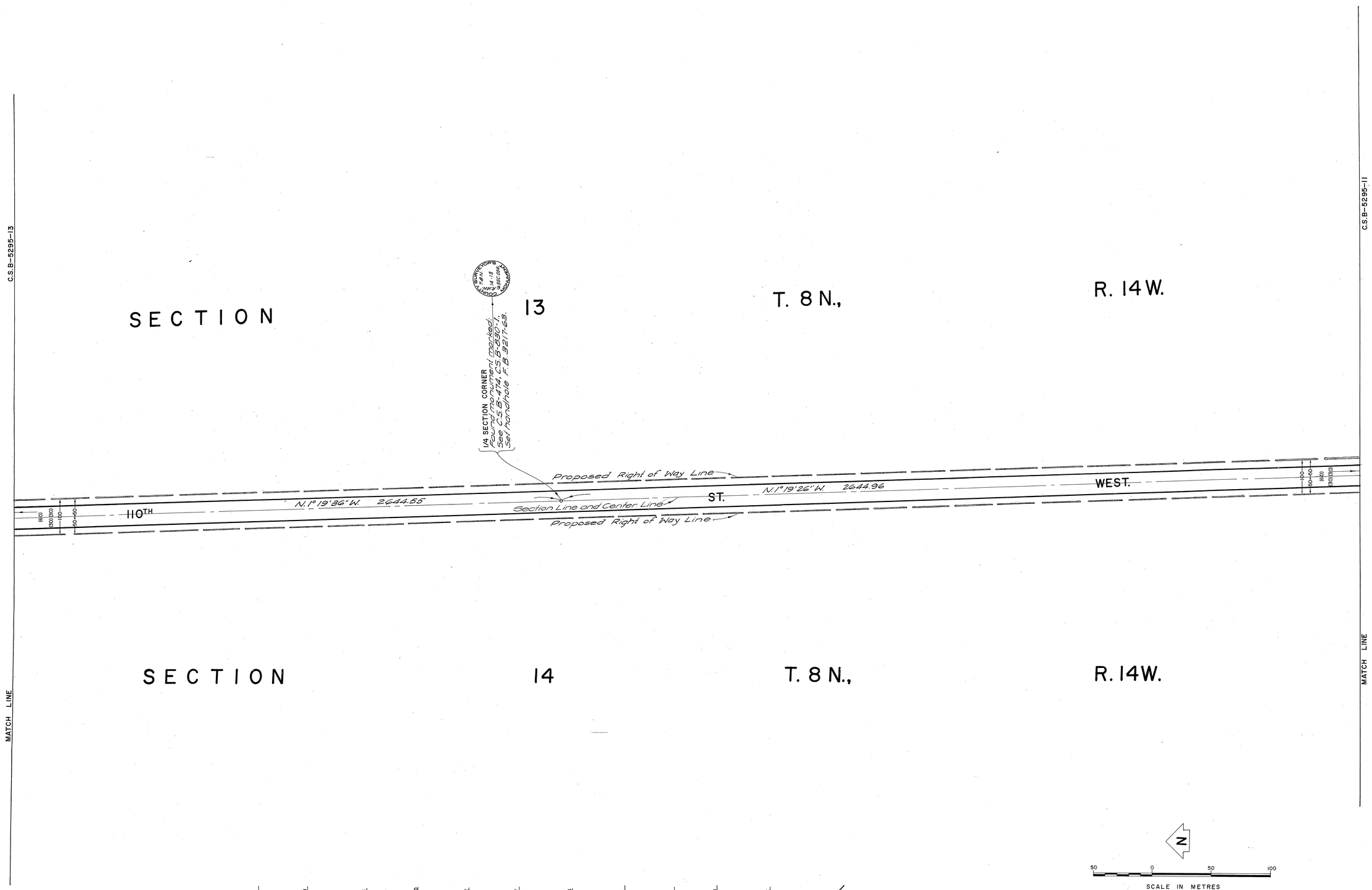

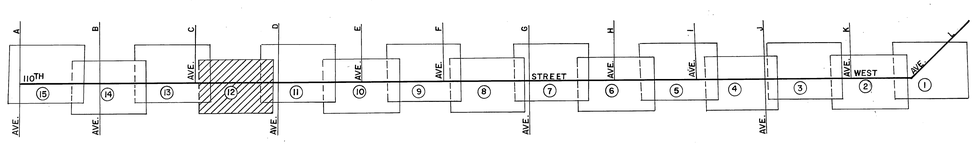

INDEX MAP
NOT TO SCALE

N

50 0 50 100
SCALE IN METRES

100 0 100 200 300
SCALE IN FEET

COUNTY OF LOS ANGELES DEPARTMENT OF COUNTY ENGINEER STEPHEN J. KOONCE—ACTING COUNTY ENGINEER PREPARED BY SURVEY DIVISION RICHARD J. MITCHELL — DIVISION ENGINEER SURVEYED BY R.C. BOWERS CHECKED BY M. ASHLEY—T. ABE DRAWN BY B. GOINS	ALIGNMENT MAP OF 110TH STREET WEST FROM AVENUE L TO AVENUE A BASIS OF BEARINGS CALIFORNIA COORDINATE SYSTEM ZONE 7	COUNTY SURVEYOR'S MAP NO. B-5295 SHEET 12 OF 15 SHEETS FILED: MARCH 14 1977 DEPUTY SURVEYED DECEMBER 1966 REFERENCE F.B. 3217 JOB NUMBER 0095.49 INDEX MAP NO. 72	REVISION NO. BY DATE

C.S.B-5295-15

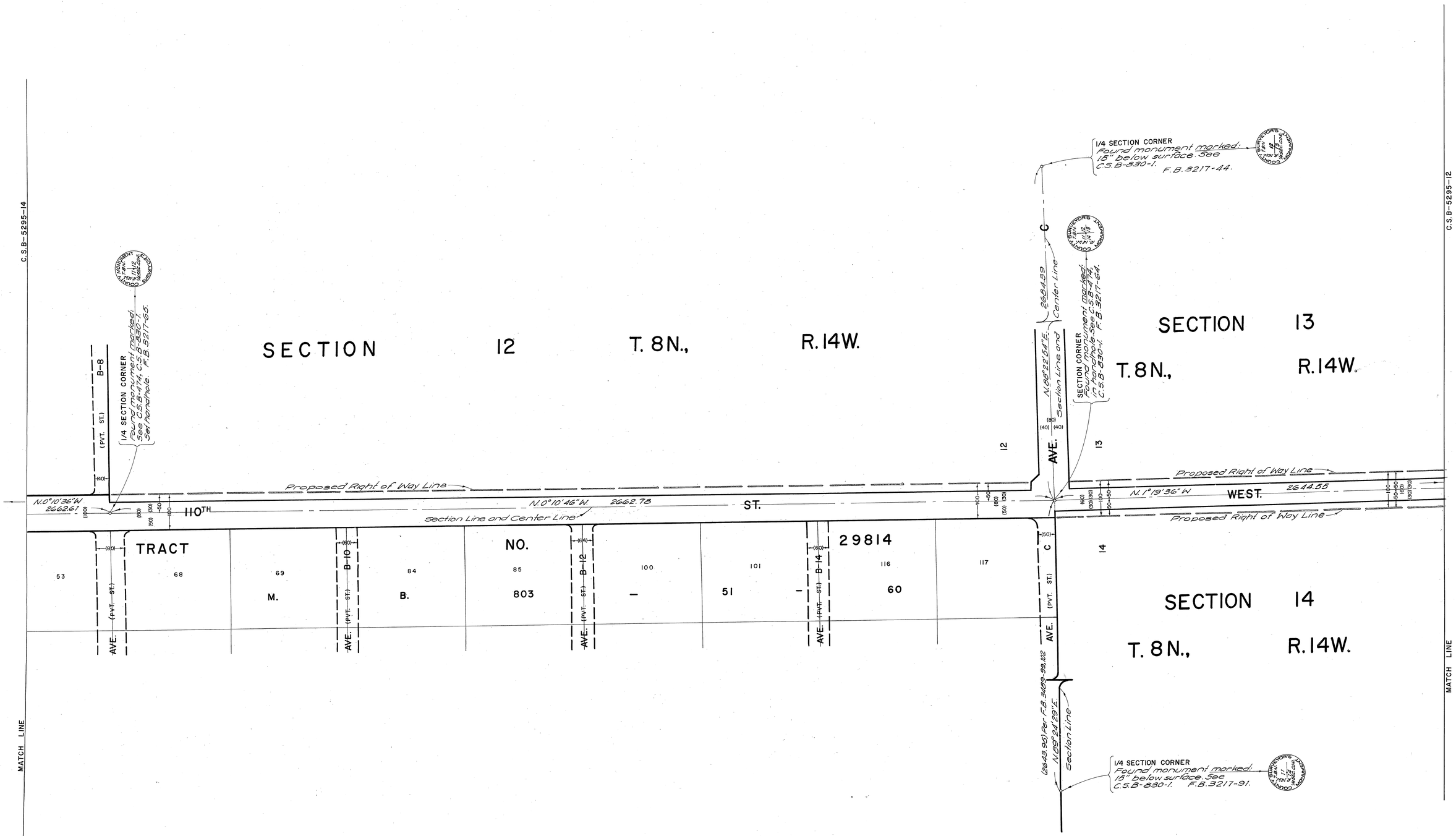

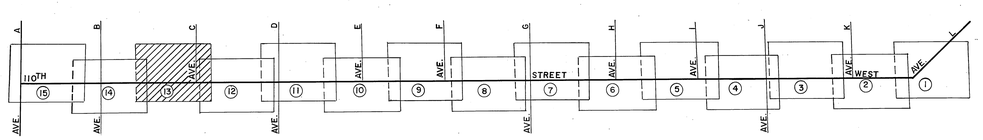

INDEX MAP
NOT TO SCALE

COUNTY OF LOS ANGELES DEPARTMENT OF COUNTY ENGINEER STEPHEN J. KOONCE-ACTING COUNTY ENGINEER PREPARED BY SURVEY DIVISION RICHARD J. MITCHELL — DIVISION ENGINEER SURVEYED BY R.C. BOWERS CHECKED BY M. ASHLEY — T. ABE DRAWN BY B. GOINS	ALIGNMENT MAP OF 110TH STREET WEST FROM AVENUE L TO AVENUE A BASIS OF BEARINGS CALIFORNIA COORDINATE SYSTEM ZONE 7	COUNTY SURVEYOR'S MAP NO. B-5295 SHEET 13 OF 15 SHEETS FILED: MARCH 14 1977 DEPUTY SURVEYED DECEMBER 1966 REFERENCE F.B. 3217 JOB NUMBER 0095.49 INDEX MAP NO. 72	REVISION NO. BY DATE

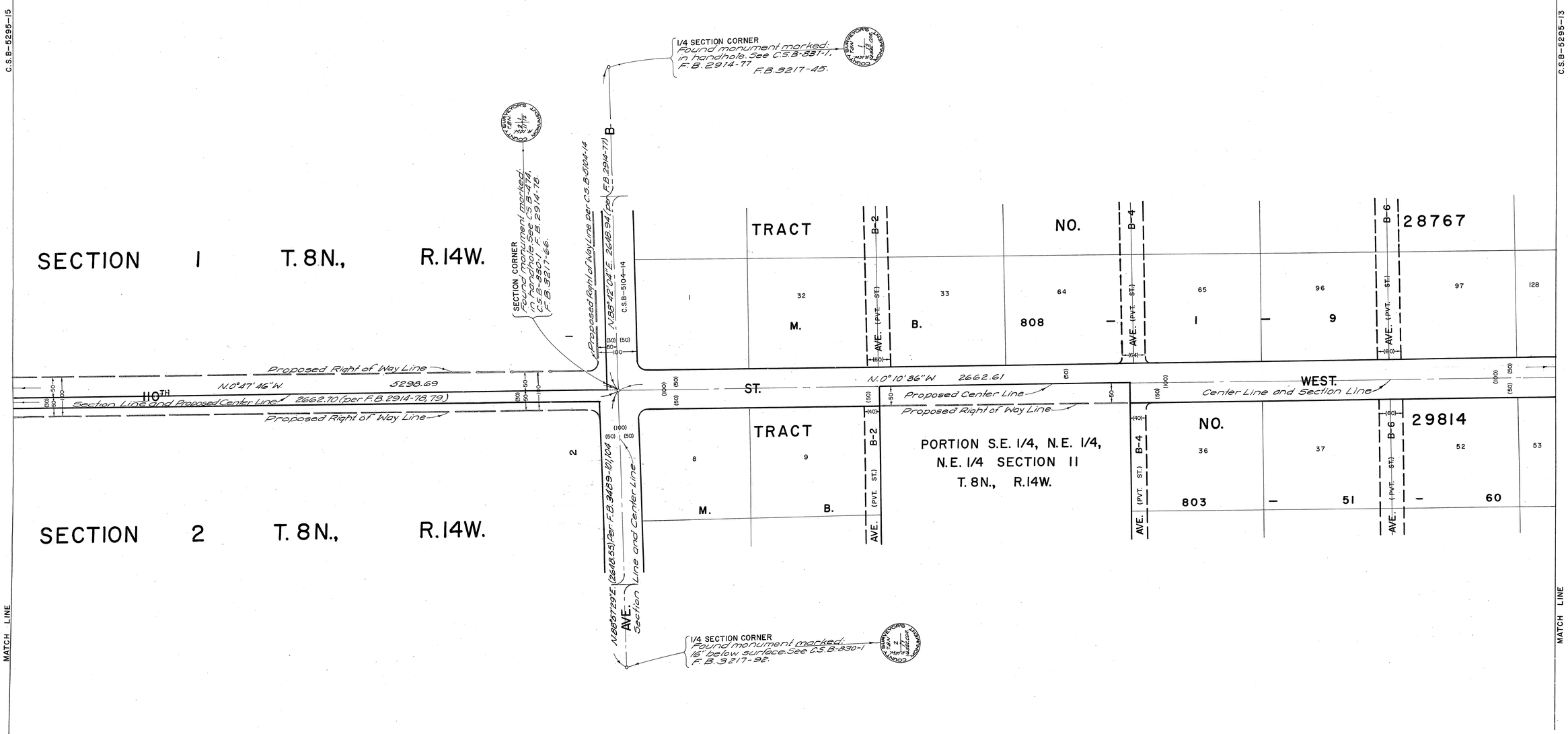

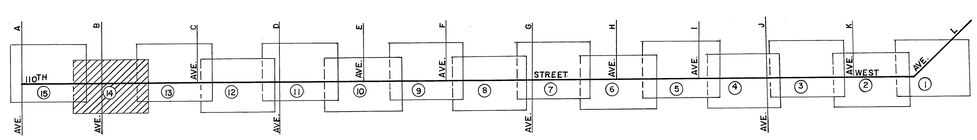

INDEX MAP
NOT TO SCALE

SCALE IN METRES
50 0 50 100

SCALE IN FEET
100 0 100 200 300

COUNTY OF LOS ANGELES DEPARTMENT OF COUNTY ENGINEER STEPHEN J. KOONCE—ACTING COUNTY ENGINEER PREPARED BY SURVEY DIVISION RICHARD J. MITCHELL — DIVISION ENGINEER SURVEYED BY R. C. ROWERS CHECKED BY M. ASHLEY — T. ABE DRAWN BY B. GOINS	ALIGNMENT MAP OF 110TH STREET WEST FROM AVENUE L TO AVENUE A BASIS OF BEARINGS CALIFORNIA COORDINATE SYSTEM ZONE 7	COUNTY SURVEYOR'S MAP NO. B-5295 SHEET 14 OF 15 SHEETS FILED: MARCH 14, 1977 DEPUTY SURVEYED DECEMBER 1966 REFERENCE F.B. 3217 JOB NUMBER 0095.49 INDEX MAP NO. 72	REVISION NO. BY DATE

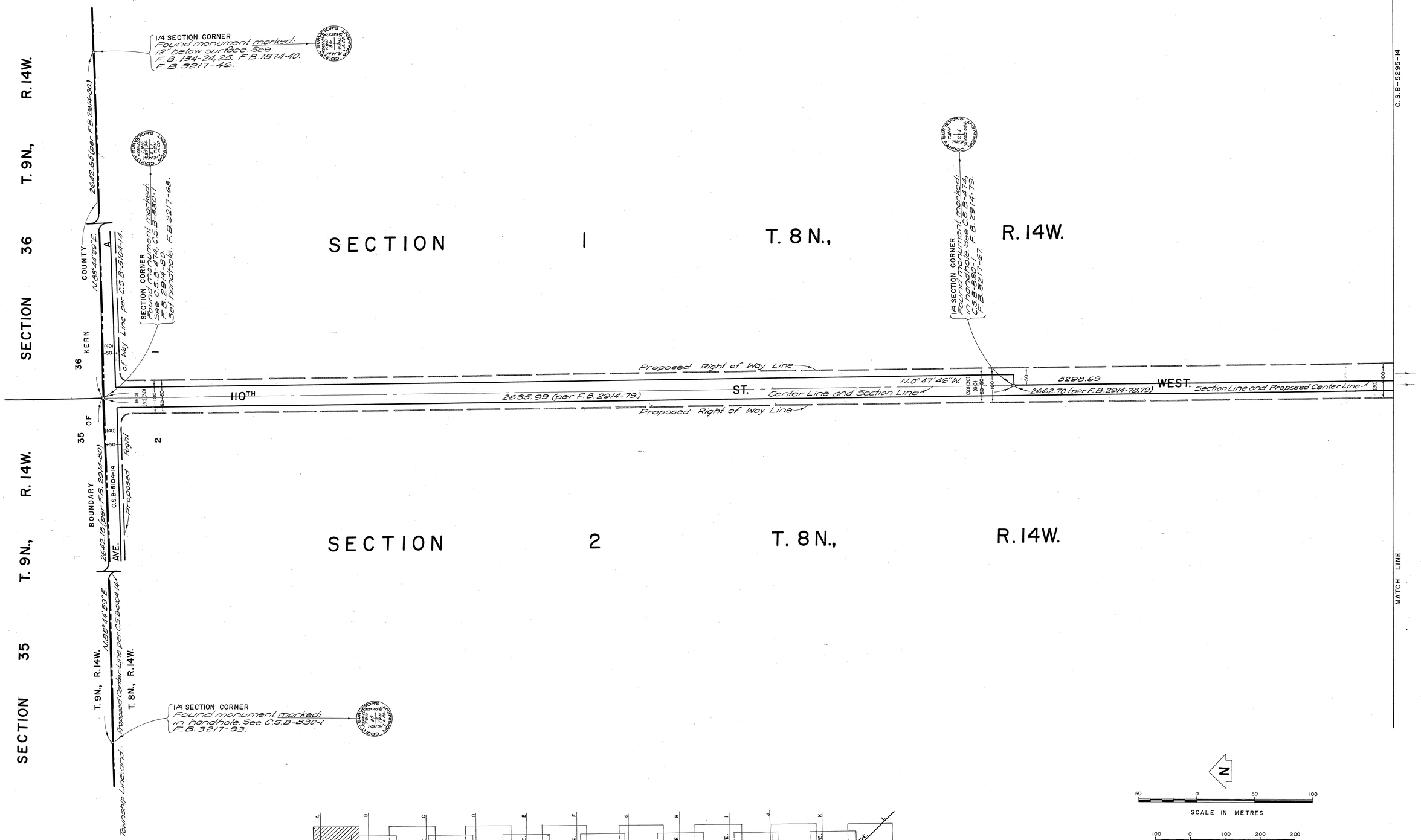

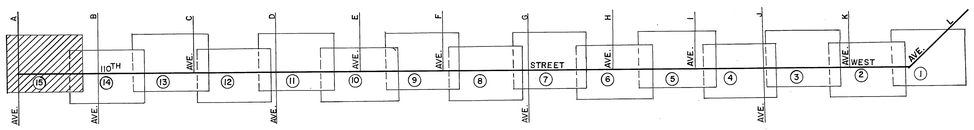

N

INDEX MAP
NOT TO SCALE

COUNTY OF LOS ANGELES
DEPARTMENT OF COUNTY ENGINEER
STEPHEN J. KOONCE—ACTING COUNTY ENGINEER
PREPARED BY
SURVEY DIVISION
RICHARD J. MITCHELL — DIVISION ENGINEER
SURVEYED BY R. C. BOWERS
CHECKED BY M. ASHLEY — T. ABE
DRAWN BY B. GOINS

ALIGNMENT MAP OF
110TH STREET WEST
FROM
AVENUE L
TO
AVENUE A
BASIS OF BEARINGS
CALIFORNIA COORDINATE SYSTEM ZONE 7

COUNTY SURVEYOR'S MAP NO.
B-5295
SHEET 15 OF 15 SHEETS
FILED: March 16 1977
Jackson C. Parker Jr.
DEPUTY
SURVEYED
DECEMBER 1966
REFERENCE
F.B. 3217
JOB NUMBER 0095.49
INDEX MAP NO. 72

REVISION		
NO.	BY	DATE

C.S.B-5295-12