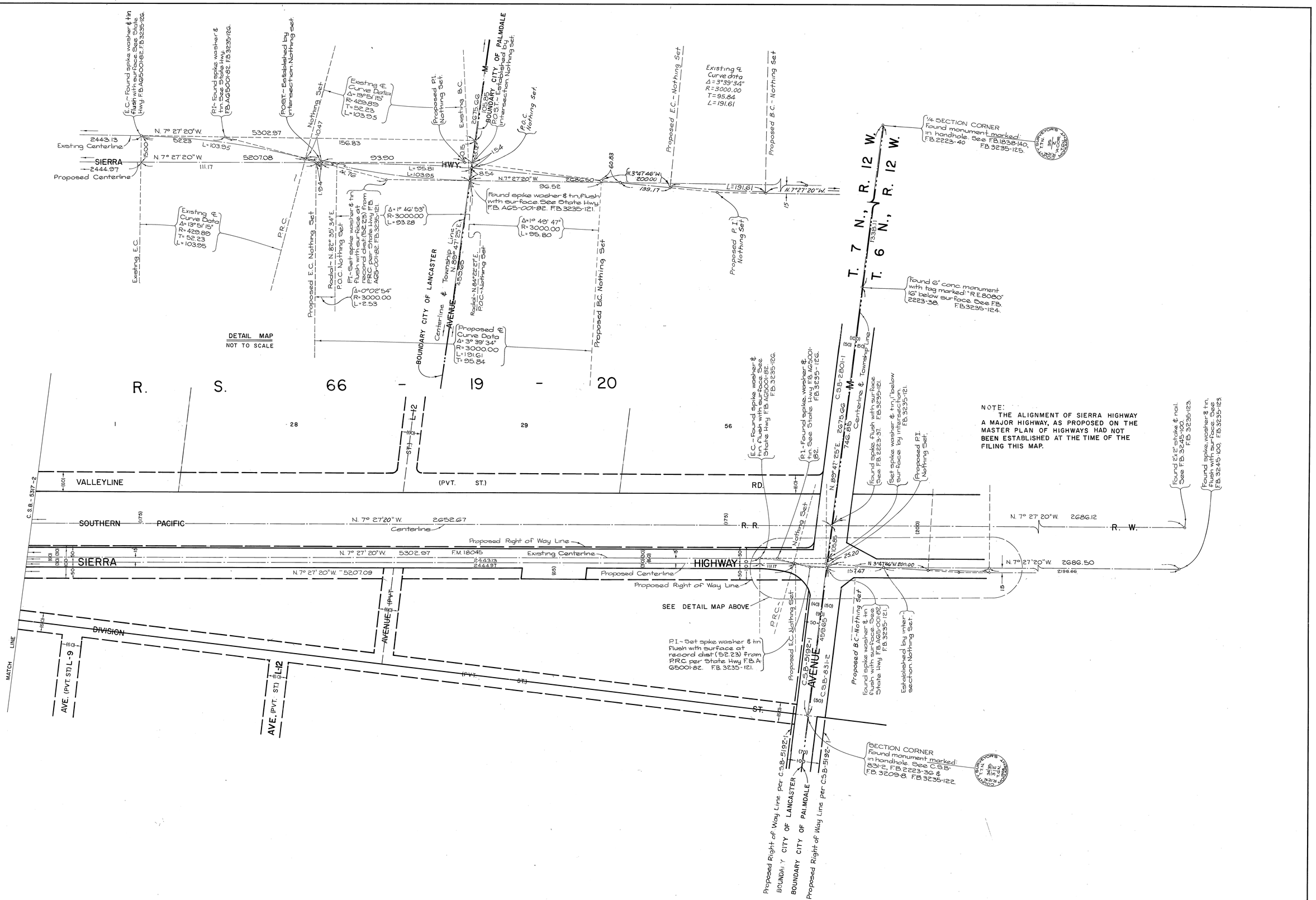

COUNTY OF LOS ANGELES DEPARTMENT OF COUNTY ENGINEER STEPHEN J. KOONCE-ACTING COUNTY ENGINEER PREPARED BY SURVEY DIVISION RICHARD J. MITCHELL—DIVISION ENGINEER SURVEYED BY J. MENDONCA CHECKED BY R. HILARIO DRAWN BY C. MOTEN	ALIGNMENT MAP OF SIERRA HIGHWAY FROM AVENUE M TO LANCASTER BLVD. BASIS OF BEARINGS THE CENTER LINE OF AVENUE J (S.89°50'00"W.) AS SHOWN ON C.S.B-2832	COUNTY SURVEYOR'S MAP NO. B-5317 SHEET 1 OF 6 SHEETS FILED: Feb 21 1978 DEPUTY SURVEYED OCT. 1968 – JULY 1969 REFERENCE F. B. 3235 JOB NUMBER 0097.83 INDEX MAP NO. 70

REVISION		
NO.	BY	DATE

C.S.B.-5317-1

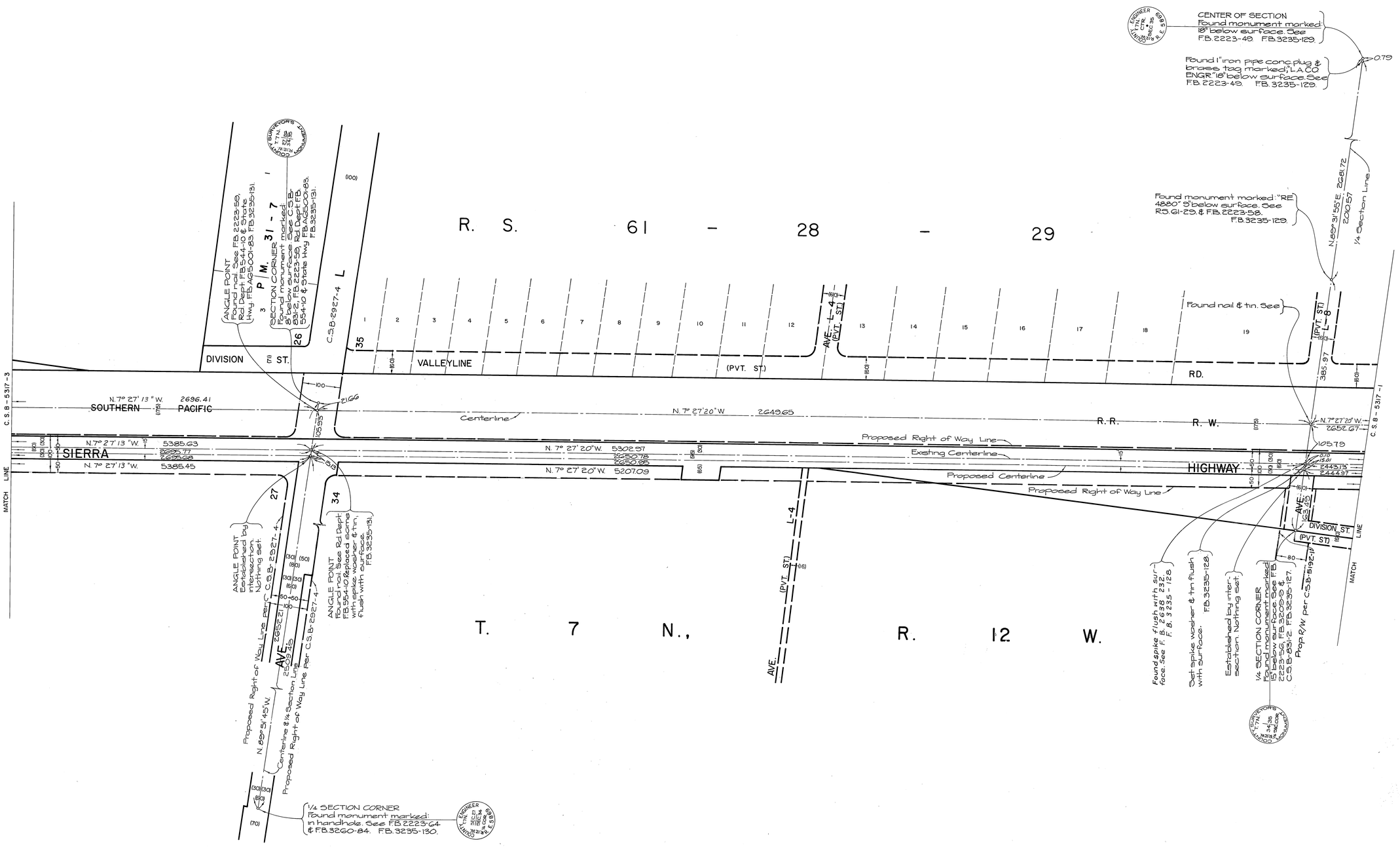

COUNTY OF LOS ANGELES DEPARTMENT OF COUNTY ENGINEER STEPHEN J. KOONCE-ACTING COUNTY ENGINEER PREPARED BY SURVEY DIVISION RICHARD J. MITCHELL—DIVISION ENGINEER SURVEYED BY J. MENDONCA CHECKED BY R. HILARIO DRAWN BY C. MOTEN	ALIGNMENT MAP OF SIERRA HIGHWAY FROM AVENUE M TO LANCASTER BLVD. BASIS OF BEARINGS THE CENTER LINE OF AVENUE J (S.89°50'00"W.) AS SHOWN ON C.S.B-2832	COUNTY SURVEYOR'S MAP NO. B-5317 SHEET 2 OF 6 SHEETS FILED: FEB 21, 1978 DEPUTY SURVEYED OCT. 1968 — JULY 1969 REFERENCE F.B. 3235 JOB NUMBER 0097.83 INDEX MAP NO. 70	REVISION NO. BY DATE

C.S.B-2317-S

SECTION 26 T. 7 N., R. 12 W.

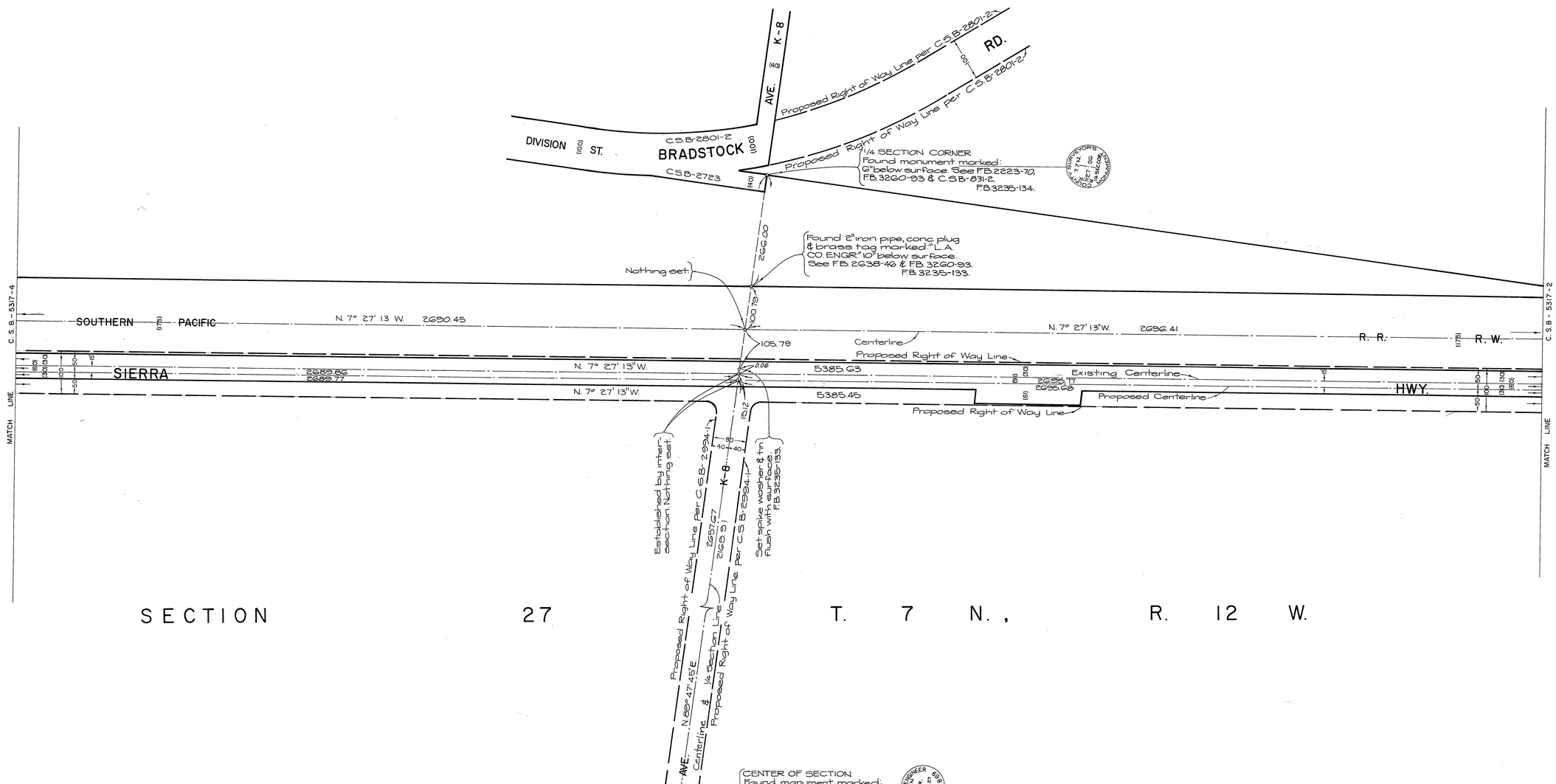

SECTION 27 T. 7 N., R. 12 W.

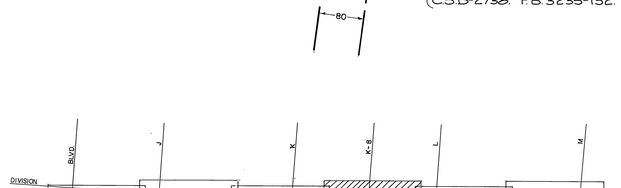

INDEX MAP
NOT TO SCALE

SCALE IN FEET
100 0 100 200 300

SCALE IN METRES
50 0 50 100

COUNTY OF LOS ANGELES DEPARTMENT OF COUNTY ENGINEER STEPHEN J. KOONCE-ACTING COUNTY ENGINEER PREPARED BY SURVEY DIVISION RICHARD J. MITCHELL-DIVISION ENGINEER SURVEYED BY J. MENDONCA CHECKED BY R. HILARIO DRAWN BY C. MOTEN	ALIGNMENT MAP OF SIERRA HIGHWAY FROM AVENUE M TO LANCASTER BLVD. BASIS OF BEARINGS THE CENTER LINE OF AVENUE J (S.89°50'00"W.) AS SHOWN ON C.S.B-2832	COUNTY SURVEYOR'S MAP NO. B-5317 SHEET 3 OF 6 SHEETS FILED: Feb. 21, 1970 DEPUTY SURVEYED OCT. 1968 - JULY 1969 REFERENCE F. B. 3235 JOB NUMBER 0097.83 INDEX MAP NO. 70	REVISION NO. BY DATE

C.S.B.-5317-3

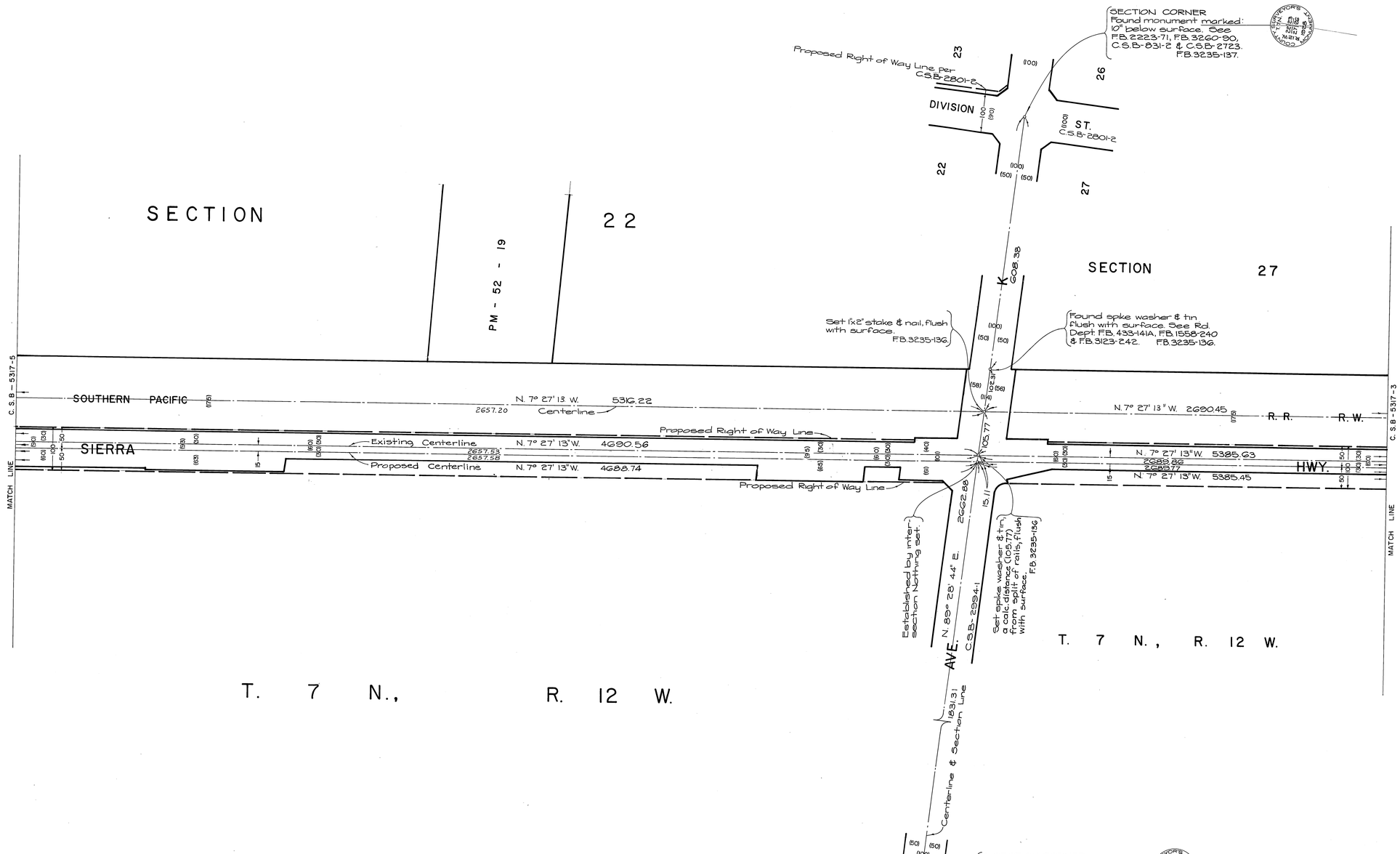

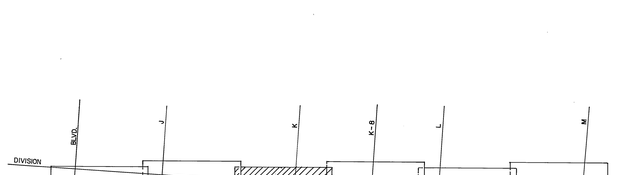

INDEX MAP
NOT TO SCALE

SCALE IN FEET

SCALE IN METRES

COUNTY OF LOS ANGELES DEPARTMENT OF COUNTY ENGINEER STEPHEN J. KOONCE-ACTING COUNTY ENGINEER PREPARED BY SURVEY DIVISION RICHARD J. MITCHELL—DIVISION ENGINEER SURVEYED BY J. MENDONCA CHECKED BY R. HILARIO DRAWN BY C. MOTEN	ALIGNMENT MAP OF SIERRA HIGHWAY FROM AVENUE M TO LANCASTER BLVD. BASIS OF BEARINGS THE CENTER LINE OF AVENUE J (S.89°50'00" W.) AS SHOWN ON C.S.B-2832	COUNTY SURVEYOR'S MAP NO. B-5317 SHEET 4 OF 6 SHEETS FILED: FEB 21, 19 78 DEPUTY SURVEYED OCT. 1968 – JULY 1969 REFERENCE F.B. 3235 JOB NUMBER 0097.83 INDEX MAP NO. 70	REVISION NO. BY DATE

C.S.B-2317-A

C.S.B-2317-B

C.S.B-2317-2

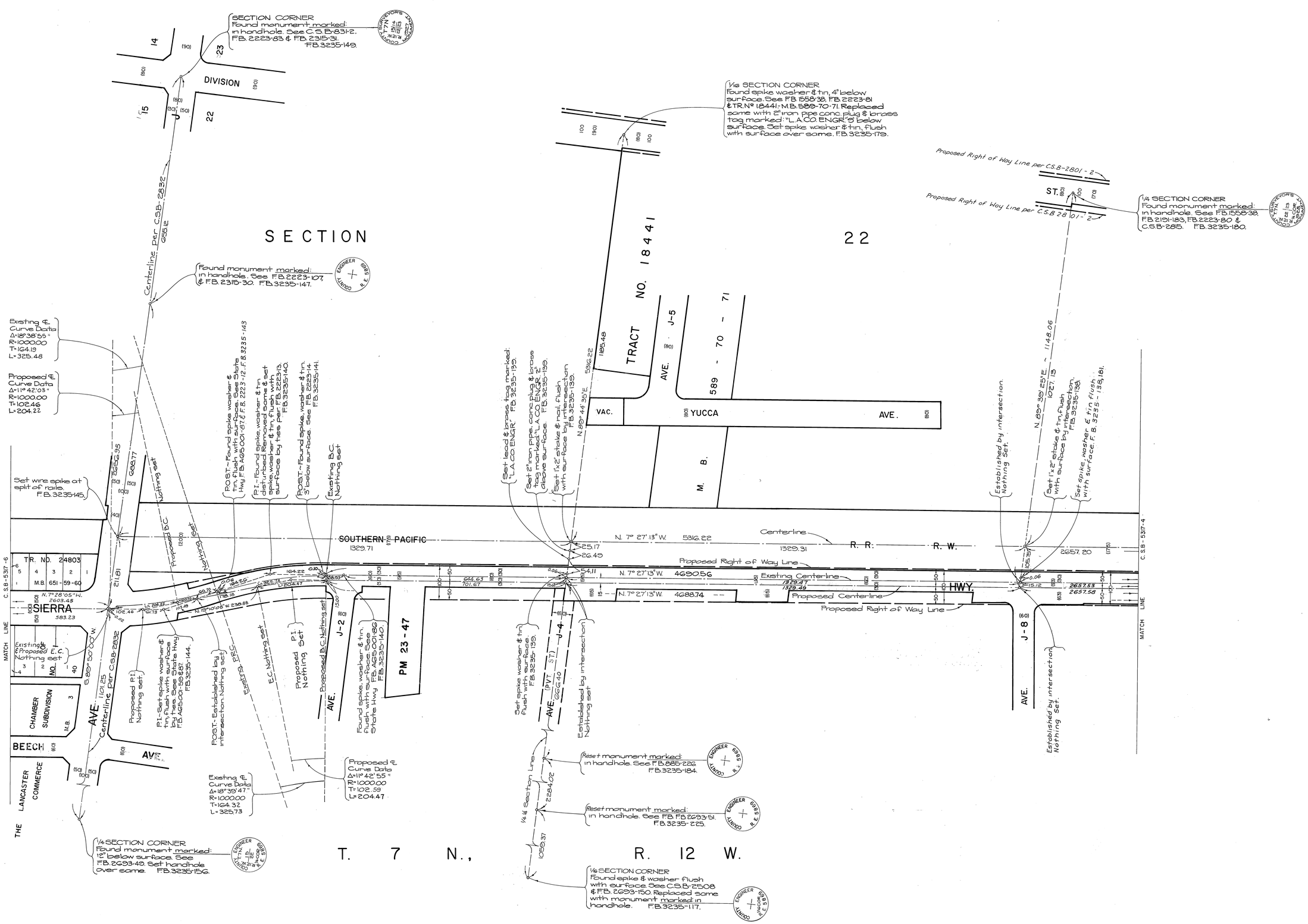

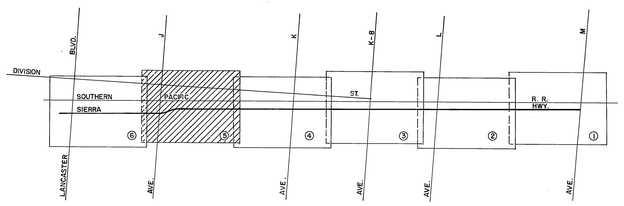

INDEX MAP
NOT TO SCALE

COUNTY OF LOS ANGELES DEPARTMENT OF COUNTY ENGINEER STEPHEN J. KOONCE-ACTING COUNTY ENGINEER PREPARED BY SURVEY DIVISION RICHARD J. MITCHELL—DIVISION ENGINEER SURVEYED BY J. MENDONCA CHECKED BY R. HILARIO DRAWN BY C. MOTEN	ALIGNMENT MAP OF SIERRA HIGHWAY FROM AVENUE M TO LANCASTER BLVD. BASIS OF BEARINGS THE CENTER LINE OF AVENUE J (S.89°50'00" W.) AS SHOWN ON C.S.B-2832	COUNTY SURVEYOR'S MAP NO. B-5317 SHEET 5 OF 6 SHEETS FILED: FEB 21, 1978 DEPUTY SURVEYED OCT. 1968 — JULY 1969 REFERENCE F. B. 3235 JOB NUMBER 0097.83 INDEX MAP NO. 70	REVISION NO. BY DATE

C.S.B-2317-2

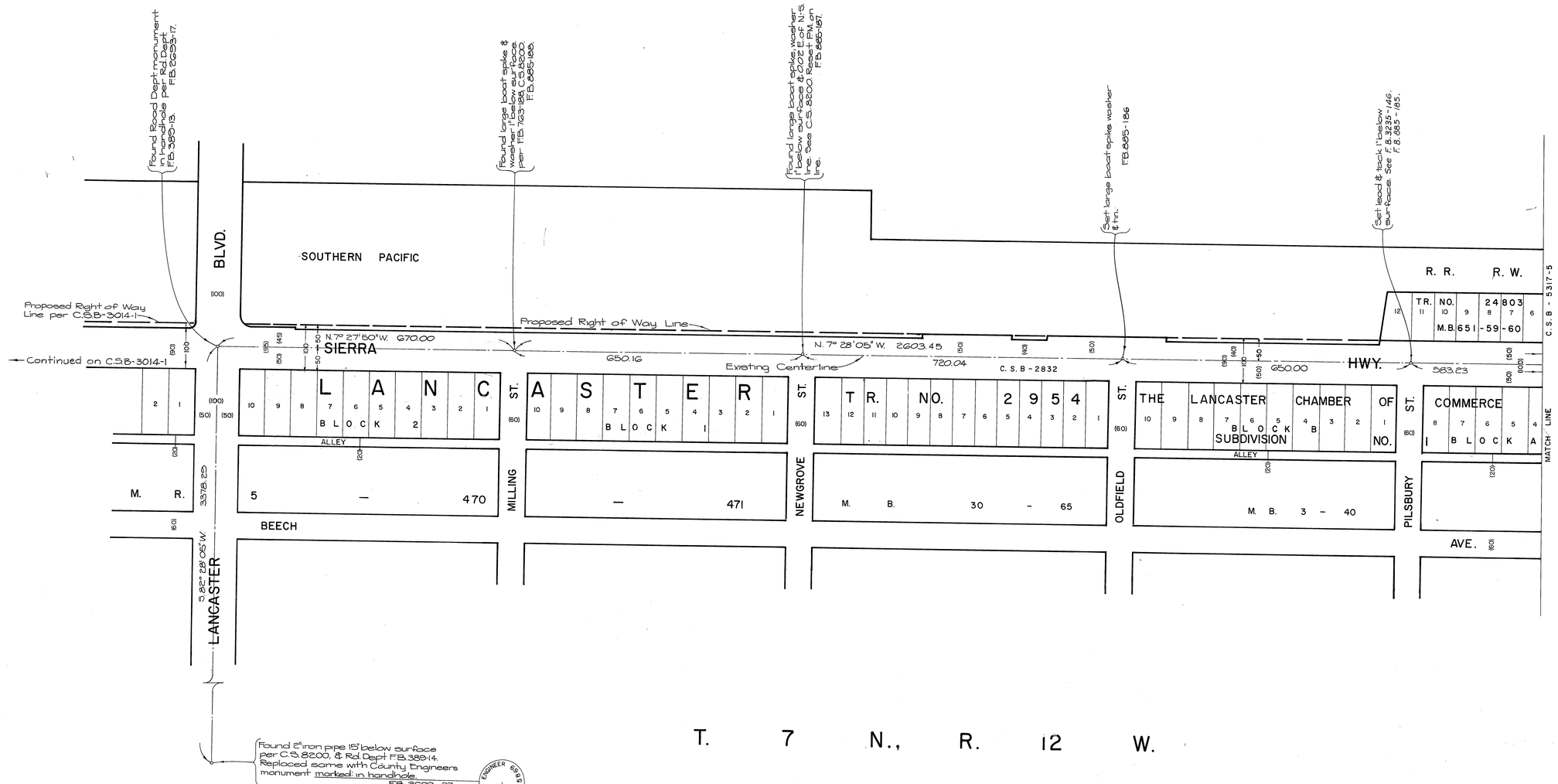

INDEX MAP
NOT TO SCALE

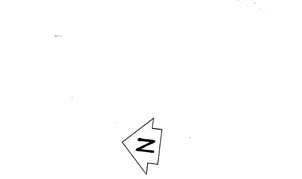

COUNTY OF LOS ANGELES
DEPARTMENT OF COUNTY ENGINEER
STEPHEN J. KOONCE - ACTING COUNTY ENGINEER
PREPARED BY
SURVEY DIVISION
RICHARD J. MITCHELL - DIVISION ENGINEER
SURVEYED BY J. MENDONCA
CHECKED BY R. HILARIO
DRAWN BY C. MOTEN

ALIGNMENT MAP OF

SIERRA HIGHWAY
FROM
AVENUE M
TO
LANCASTER BLVD.

BASIS OF BEARINGS
THE CENTER LINE OF AVENUE J (S.89°50'00" W.) AS SHOWN ON C.S.B-2832

COUNTY SURVEYOR'S MAP NO.
B-5317
SHEET 6 OF 6 SHEETS
FILED: FEB 21, 1978
DEPUTY
SURVEYED
OCT. 1968 — JULY 1969
REFERENCE
F.B. 3235
JOB NUMBER 0097.83
INDEX MAP NO. 70

REVISION		
NO.	BY	DATE

C.S.B-2317-6