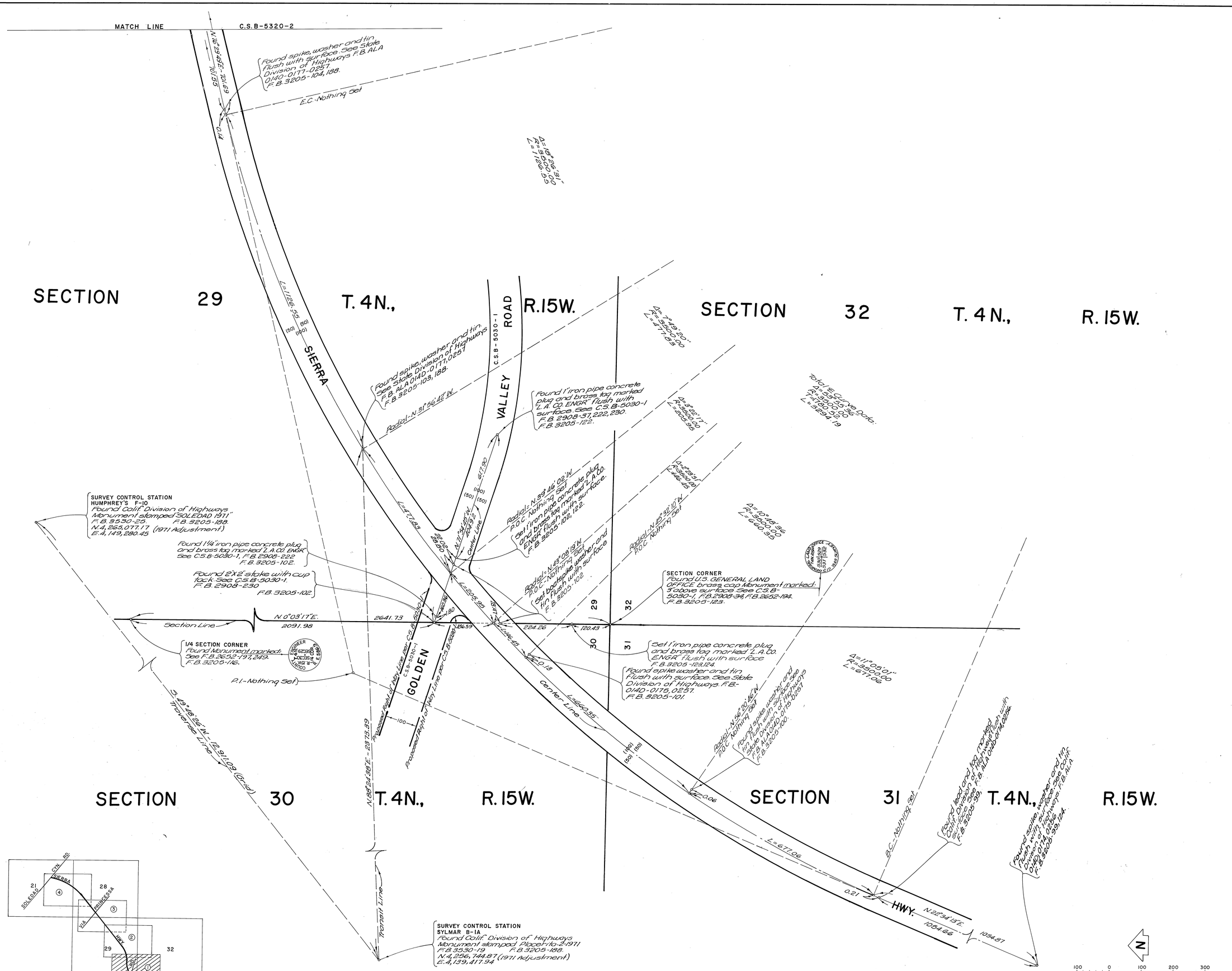

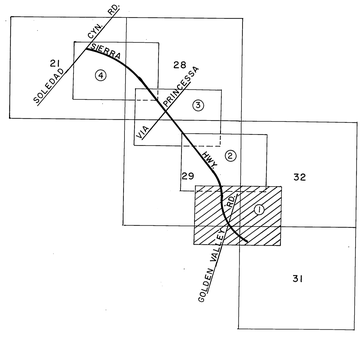

VICINITY MAP
NOT TO SCALE

COUNTY OF LOS ANGELES DEPARTMENT OF COUNTY ENGINEER STEPHEN J. KOONCE-ACTING COUNTY ENGINEER PREPARED BY SURVEY DIVISION RICHARD J. MITCHELL—DIVISION ENGINEER SURVEYED BY J. G. RANDALL CHECKED BY Y. C. TOY DRAWN BY B. GOINS	ALIGNMENT MAP OF SIERRA HIGHWAY FROM GOLDEN VALLEY ROAD TO SOLEDAD CANYON ROAD BASIS OF BEARINGS CALIFORNIA COORDINATE SYSTEM, ZONE 7	COUNTY SURVEYOR'S MAP NO. B-5320 SHEET 1 OF 4 SHEETS FILED: January 26, 1978 DEPUTY SURVEYED MAY 1973 REFERENCE F.B. 3205 JOB NUMBER 0097.83 INDEX MAP NO. 249-137	REVISION NO. BY DATE

C.2.B-2350-S

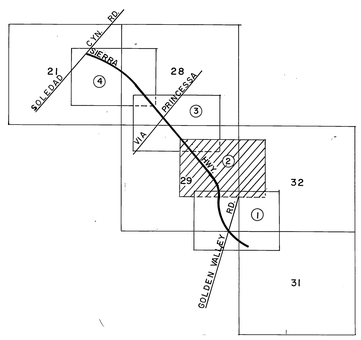

VICINITY MAP
NOT TO SCALE

N

100 0 100 200 300
SCALE IN FEET

50 0 50 100
SCALE IN METRES

COUNTY OF LOS ANGELES
DEPARTMENT OF COUNTY ENGINEER
STEPHEN J. KOONCE-ACTING COUNTY ENGINEER
PREPARED BY
SURVEY DIVISION
RICHARD J. MITCHELL-DIVISION ENGINEER
SURVEYED BY J. G. RANDALL
CHECKED BY Y. C. TOY
DRAWN BY B. GOINS

ALIGNMENT MAP OF
SIERRA HIGHWAY
FROM
GOLDEN VALLEY ROAD
TO
SOLEDAD CANYON ROAD
BASIS OF BEARINGS
CALIFORNIA COORDINATE SYSTEM, ZONE 7

COUNTY SURVEYOR'S MAP NO.
B-5320
SHEET 2 OF 4 SHEETS
FILED: January 27, 1978
Richard L. Stanley Jr.
DEPUTY
SURVEYED
MAY 1973
REFERENCE
F.B. 3205
JOB NUMBER 0097.83
INDEX MAP NO. 249-137

REVISION

NO.	BY	DATE

C.2.B-2350-S

C2B-2350-3

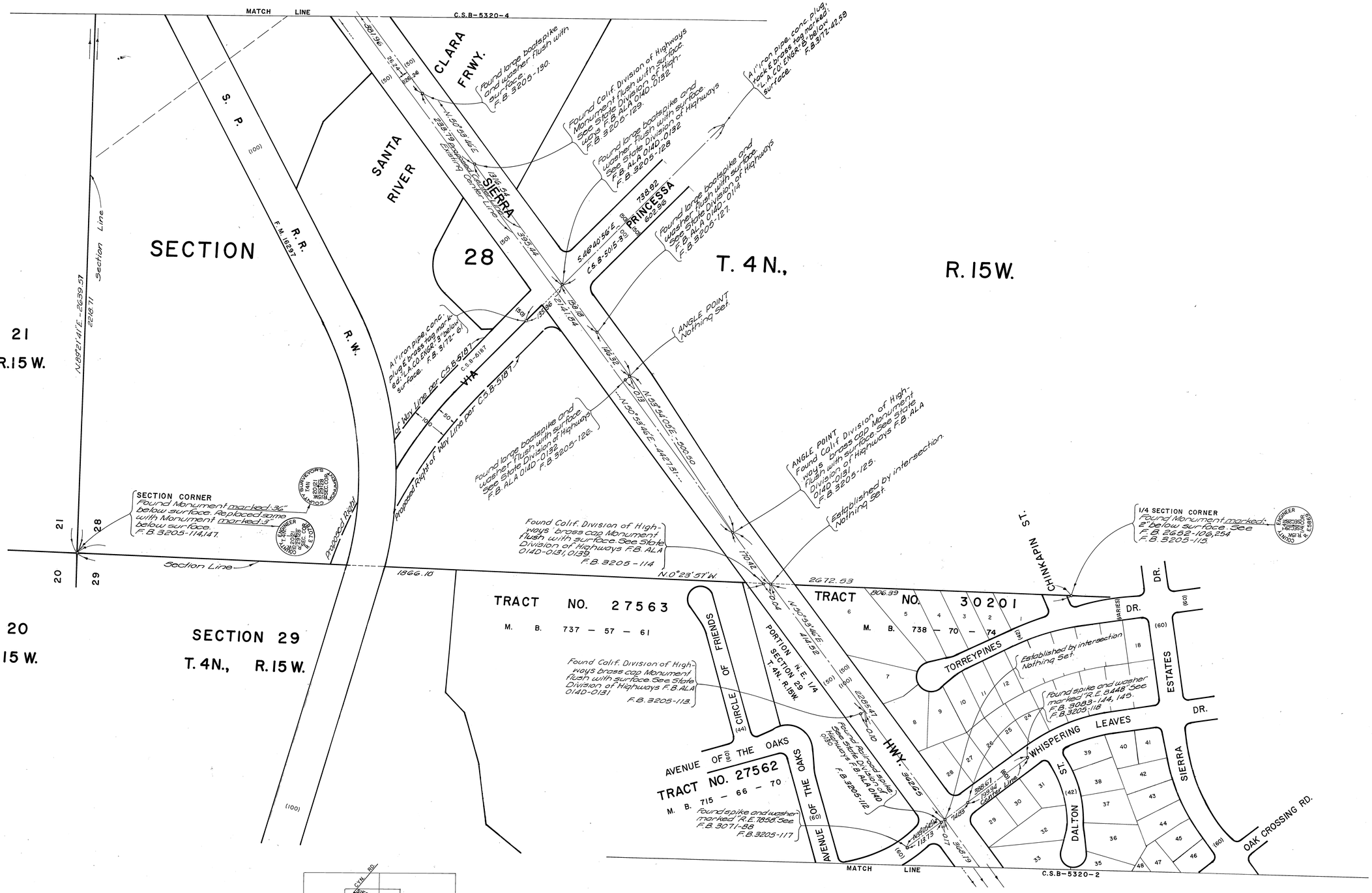

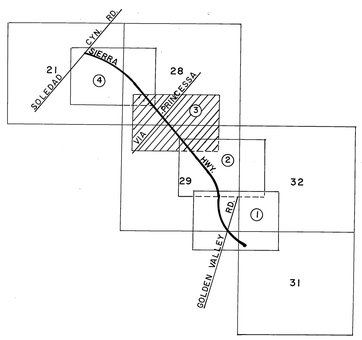

VICINITY MAP
NOT TO SCALE

SCALE IN FEET

SCALE IN METRES

COUNTY OF LOS ANGELES
DEPARTMENT OF COUNTY ENGINEER
STEPHEN J. KOONCE-ACTING COUNTY ENGINEER
PREPARED BY
SURVEY DIVISION
RICHARD J. MITCHELL—DIVISION ENGINEER
SURVEYED BY J.G. RANDALL
CHECKED BY Y.C. TOY
DRAWN BY B. GOINS

ALIGNMENT MAP OF
SIERRA HIGHWAY
FROM
GOLDEN VALLEY ROAD
TO
SOLEDAD CANYON ROAD
BASIS OF BEARINGS
CALIFORNIA COORDINATE SYSTEM, ZONE 7

COUNTY SURVEYOR'S MAP NO.
B-5320
SHEET 3 OF 4 SHEETS
FILED: January 27, 1978
DEPUTY
SURVEYED
MAY 1973
REFERENCE
F.B. 3205
JOB NUMBER 0097.83
INDEX MAP NO. 249-137

REVISION		
NO.	BY	DATE

C2B-2350-3

C.S.B-2350-4

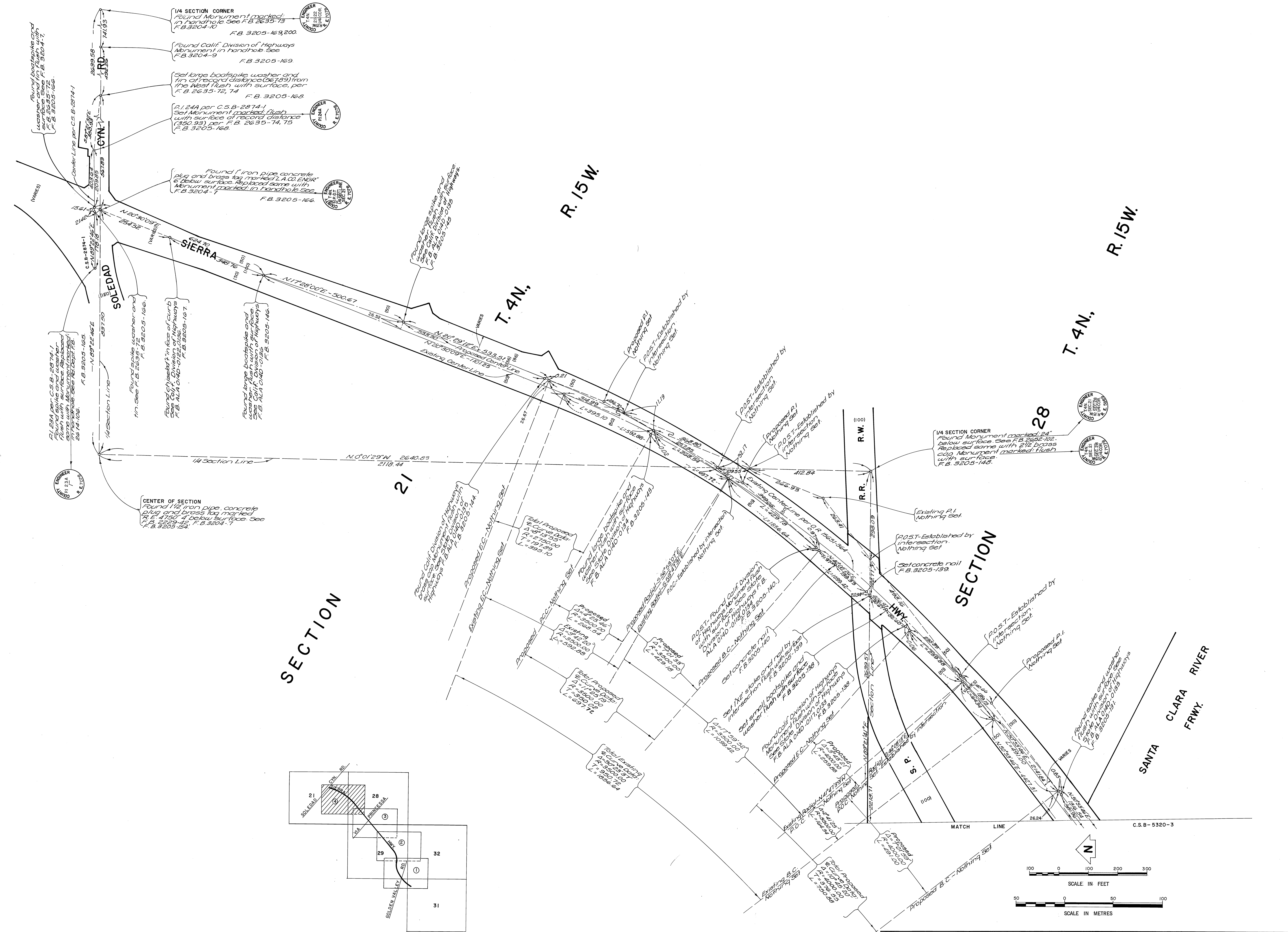

VICINITY MAP
NOT TO SCALE

COUNTY OF LOS ANGELES DEPARTMENT OF COUNTY ENGINEER	ALIGNMENT MAP OF	COUNTY SURVEYOR'S MAP NO.
STEPHEN J. KOONCE-ACTING COUNTY ENGINEER	SIERRA HIGHWAY	B-5320
PREPARED BY SURVEY DIVISION	FROM	SHEET 4 OF 4 SHEETS
RICHARD J. MITCHELL—DIVISION ENGINEER	GOLDEN VALLEY ROAD	FILED: January 27, 1978
SURVEYED BY J.G. RANDALL	TO	Barbara C. Stokes Jr. DEPUTY
CHECKED BY Y.C. TOY	SOLEDAD CANYON ROAD	SURVEYED MAY 1973
DRAWN BY B. GOINS	BASIS OF BEARINGS	REFERENCE F.B. 3205
	CALIFORNIA COORDINATE SYSTEM, ZONE 7	JOB NUMBER 0097.83 / INDEX MAP NO. 249-137

REVISION		
NO.	BY	DATE

C.S.B-2350-4