C.S.B.-5323-1

C.S.B.-5323-2

MATCH LINE

SURVEY CONTROL STATION
LANCASTER WEST M-15
Found L.A. Co. Survey Control System Monument 3' above surface. F.B. 943-161
N. 434220.531
E. 1244101.13
(1970 Adjustment)

SECTION 8 T. 6 N., R. 12 W.

SECTION 9 T. 6 N., R. 12 W.

AVE. N — AVE. O — 15TH — 20TH — ST. WEST — 16TH (PVT. ST.) — 17TH (PVT. ST.) — 18TH (PVT. ST.) — 20TH (PVT. ST.) — (PRIVATE STREET) — (PVT. ST.)

Transit Line N 89°23'33" E. 6560.67

Proposed Right of Way Line

Proposed Center Line & 1/4 Section Line

S 89°04'15" W. 3376.79

N 89°47'20" W. 5394.68 (PVT. ST.) 2661.98

N 2°10'35" E. 2706.56

S 0°49'15" E. 2668.92

Center Line & Section Line

N 0°25'37" E. 2638.87

1/4 Section Line

N 2°34'34" E. 2057.34 (Calc.) Traverse Line

SECTION CORNER
Found monument marked in handhole. See C.S.B.-2971, F.B. 3178-128 & F.B. 3227-165. F.B. 3245-177

SECTION CORNER
Found monument marked in handhole. See C.S.B.-3010-2, F.B. 3178-123 & F.B. 3227-169. F.B. 3245-78

SECTION CORNER
Found monument marked in handhole. See C.S.B.-3010-2, F.B. 3178-120 & F.B. 3227-163. F.B. 3245-148

1/4 SECTION CORNER
Found monument marked 12" below surface. See C.S.B.-3010-2, F.B. 3178-123 & F.B. 3227-169. F.B. 3245-78

Found concrete monument & tag marked: "R.E. 4880", 12" below surface. See R.S. 64-30, F.B. 3245-76

Found concrete monument & tag marked: "R.E. 4880", 10" below surface. See R.S. 64-30, F.B. 3245-73

Found monument (no tag) 12" below surface. See R.S. 64-30. Removed same & set 2" iron pipe, conc. plug & brass tag marked: "L.A. CO. ENGR.", 12" below surface by proportion between found monument at 1/4 Section Line, the West & found monument at 15th St. West to the East. F.B. 3245-74

CENTER OF SECTION
Found monument & tag marked: "R.E. 4880", 12" below surface. See R.S. 61-17. Replaced same with monument marked in handhole. F.B. 3245-72

1/4 SECTION CORNER
Found monument marked in handhole. F.B. 3245-111

1/4 SECTION CORNER
Found monument marked in handhole. See C.S. 8738. F.B. 3245-69

1/4 SECTION CORNER
Found monument marked in handhole. See C.S. 8738. F.B. 3245-40

SURVEY CONTROL STATION
RITTER RIDGE L-6
Found L.A. Co. Survey Control System Monument 10" above surface
N. 432813.8
E. 1241385.94
(1970 Adjustment)

R.S. 61-17

2653.03

SCALE IN FEET: 100 0 100 200 300

SCALE IN METRES: 50 0 50 100

INDEX MAP
NOT TO SCALE

COUNTY OF LOS ANGELES DEPARTMENT OF COUNTY ENGINEER-FACILITIES STEPHEN J. KOONCE - COUNTY ENGINEER PREPARED BY SURVEY DIVISION RICHARD J. MITCHELL—DIVISION ENGINEER SURVEYED BY J. MENDONCA CHECKED BY G.D. BAILEY DRAWN BY G. MASUDA	ALIGNMENT MAP OF AVENUE N-8 FROM 15TH STREET WEST TO 55TH STREET WEST BASIS OF BEARINGS CALIFORNIA COORDINATE SYSTEM, ZONE 7

COUNTY SURVEYOR'S MAP NO.
B-5323
SHEET 1 OF 6 SHEETS
FILED: JUNE 23 1978
DEPUTY
SURVEYED: FEB. 1968
REFERENCE: F.B. 3227, F.B. 3273, F.B. 3245
JOB NUMBER: 0097.45
INDEX MAP NO.: 339-217

REVISION		
NO.	BY	DATE

C.S.B-2353-5

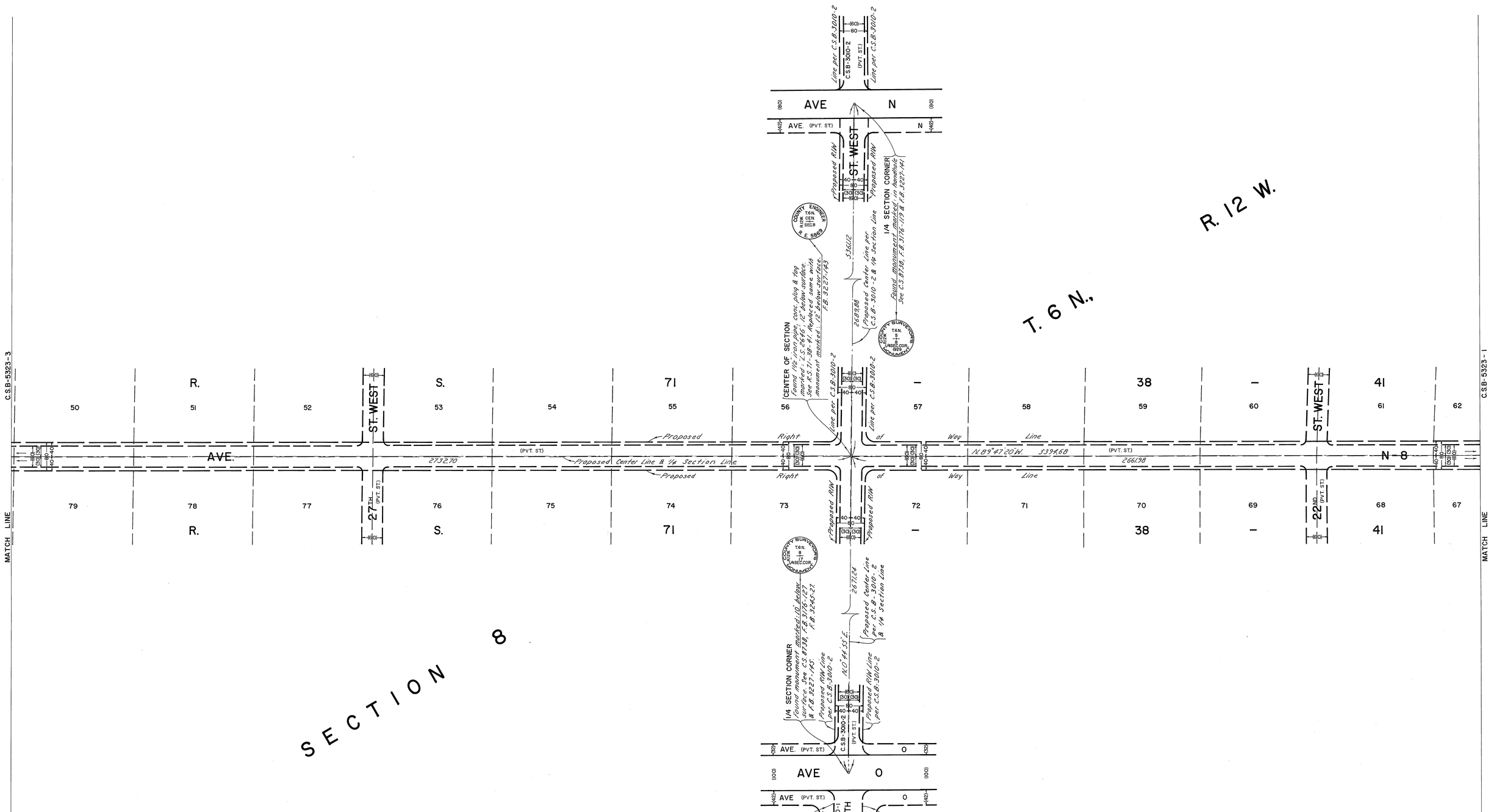

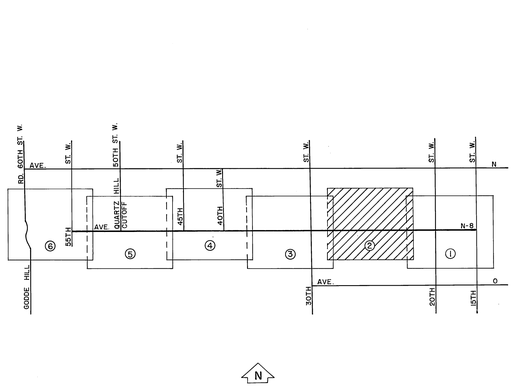

INDEX MAP
NOT TO SCALE

COUNTY OF LOS ANGELES DEPARTMENT OF COUNTY ENGINEER-FACILITIES STEPHEN J. KOONCE-COUNTY ENGINEER PREPARED BY SURVEY DIVISION RICHARD J. MITCHELL—DIVISION ENGINEER SURVEYED BY J. MENDONCA CHECKED BY G.D. BAILEY DRAWN BY G. MASUDA	ALIGNMENT MAP OF AVENUE N-8 FROM 15TH STREET WEST TO 55TH STREET WEST BASIS OF BEARINGS CALIFORNIA COORDINATE SYSTEM, ZONE 7	COUNTY SURVEYOR'S MAP NO. B-5323 SHEET 2 OF 6 SHEETS FILED: JUNE 29, 1976 DEPUTY SURVEYED FEB. 1968 REFERENCE F.B. 3227 F.B. 3273 F.B. 3245 JOB NUMBER 0097.45 INDEX MAP NO. 339-217	REVISION NO. BY DATE

C.S.B-2353-5

C.S.B-2353-3

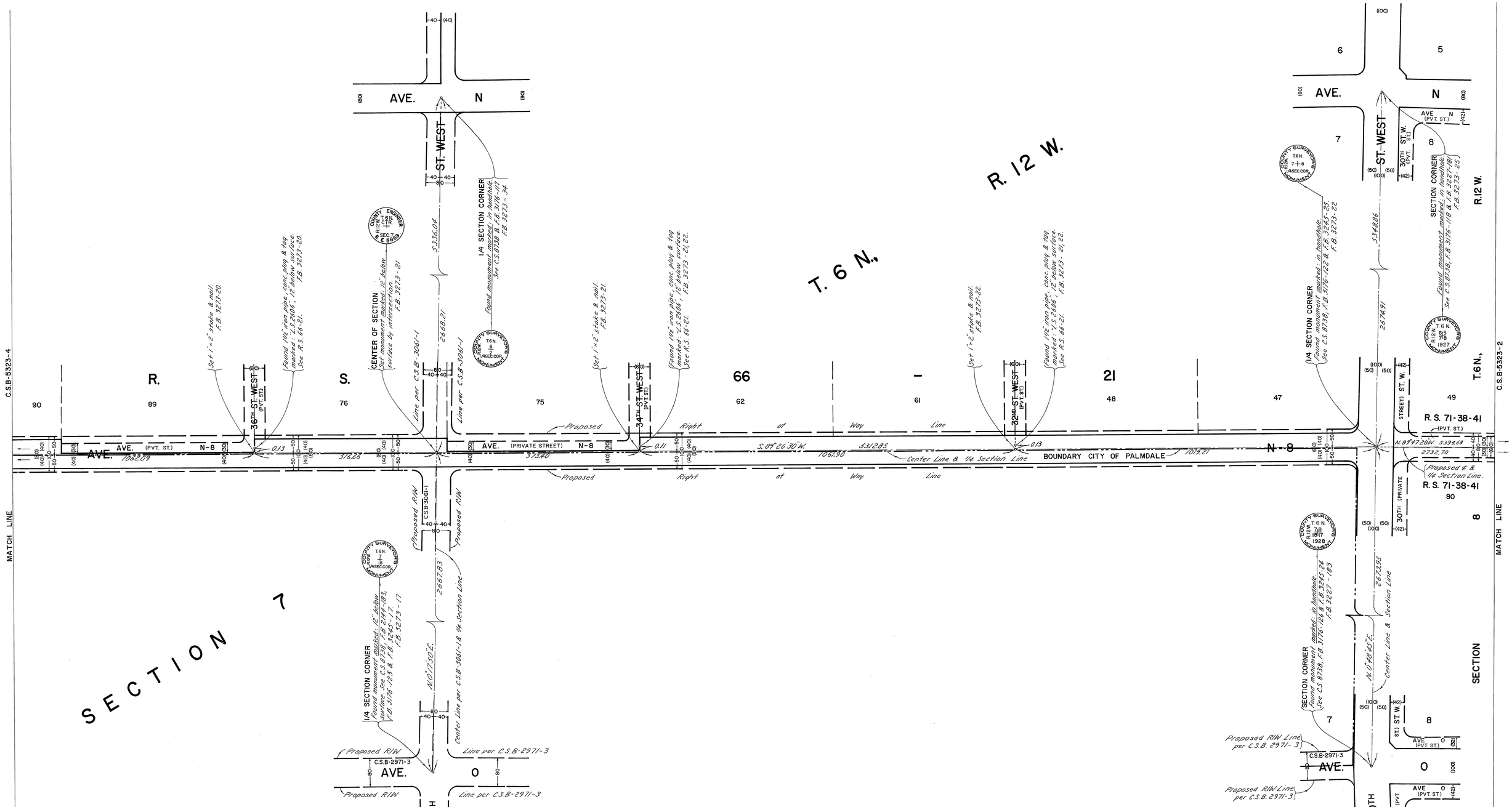

NOTE:
FOR THE ALIGNMENT OF AVENUE O A MAJOR HIGHWAY, AS PROPOSED ON THE MASTER PLAN OF HIGHWAYS CONTACT CITY OF PALMDALE.

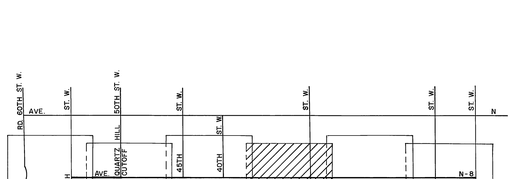

INDEX MAP
NOT TO SCALE

SCALE IN FEET
100 0 100 200 300

SCALE IN METRES
50 0 50 100

COUNTY OF LOS ANGELES DEPARTMENT OF COUNTY ENGINEER-FACILITIES STEPHEN J. KOONCE-COUNTY ENGINEER PREPARED BY SURVEY DIVISION RICHARD J. MITCHELL—DIVISION ENGINEER SURVEYED BY J. MENDONCA CHECKED BY G.D. BAILEY DRAWN BY G. MASUDA	ALIGNMENT MAP OF AVENUE N-8 FROM 15TH STREET WEST TO 55TH STREET WEST BASIS OF BEARINGS CALIFORNIA COORDINATE SYSTEM, ZONE 7	COUNTY SURVEYOR'S MAP NO. B-5323 SHEET 3 OF 6 SHEETS FILED: JUNE 29 1978 DEPUTY SURVEYED FEB. 1968 REFERENCE F.B. 3227 F.B. 3273 F.B. 3245 JOB NUMBER 0097.45 INDEX MAP NO. 339-217	REVISION NO. BY DATE

C.S.B-2353-3

C.S.B-2353-4

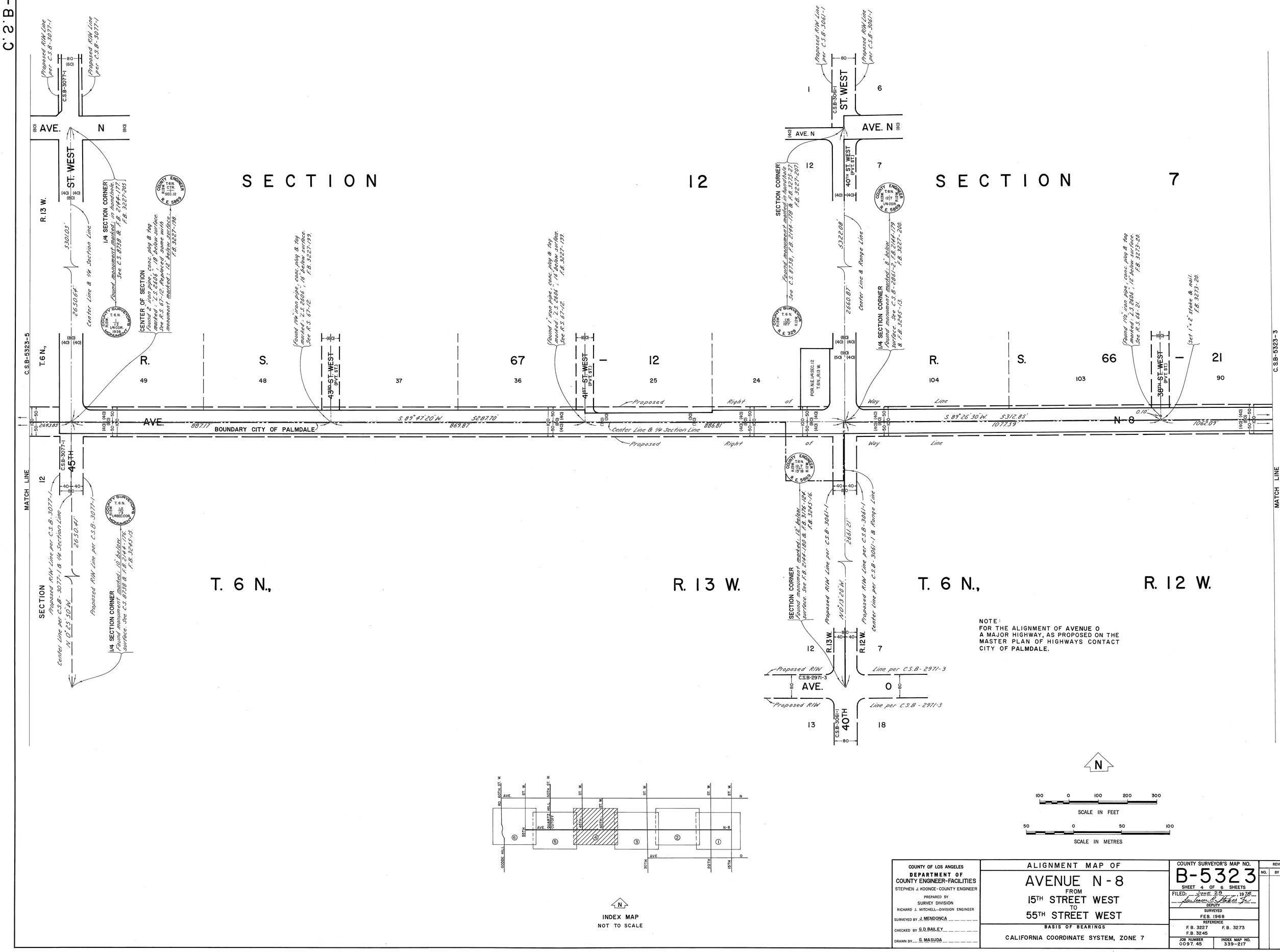

NOTE:
FOR THE ALIGNMENT OF AVENUE O
A MAJOR HIGHWAY, AS PROPOSED ON THE
MASTER PLAN OF HIGHWAYS CONTACT
CITY OF PALMDALE.

INDEX MAP
NOT TO SCALE

N

100 0 100 200 300
SCALE IN FEET

50 0 50 100
SCALE IN METRES

COUNTY OF LOS ANGELES DEPARTMENT OF COUNTY ENGINEER-FACILITIES STEPHEN J. KOONCE-COUNTY ENGINEER PREPARED BY SURVEY DIVISION RICHARD J. MITCHELL—DIVISION ENGINEER SURVEYED BY J. MENDONCA CHECKED BY G.D. BAILEY DRAWN BY G. MASUDA	ALIGNMENT MAP OF AVENUE N-8 FROM 15TH STREET WEST TO 55TH STREET WEST BASIS OF BEARINGS CALIFORNIA COORDINATE SYSTEM, ZONE 7	COUNTY SURVEYOR'S MAP NO. B-5323 SHEET 4 OF 6 SHEETS FILED: JUNE 29 1978 DEPUTY SURVEYED F.B. 1968 REFERENCE F.B. 3227 F.B. 3273 F.B. 3245 JOB NUMBER 0097.45 INDEX MAP NO. 339-217	REVISION NO. BY DATE

C.S.B-2353-4

C.S.B-2353-2

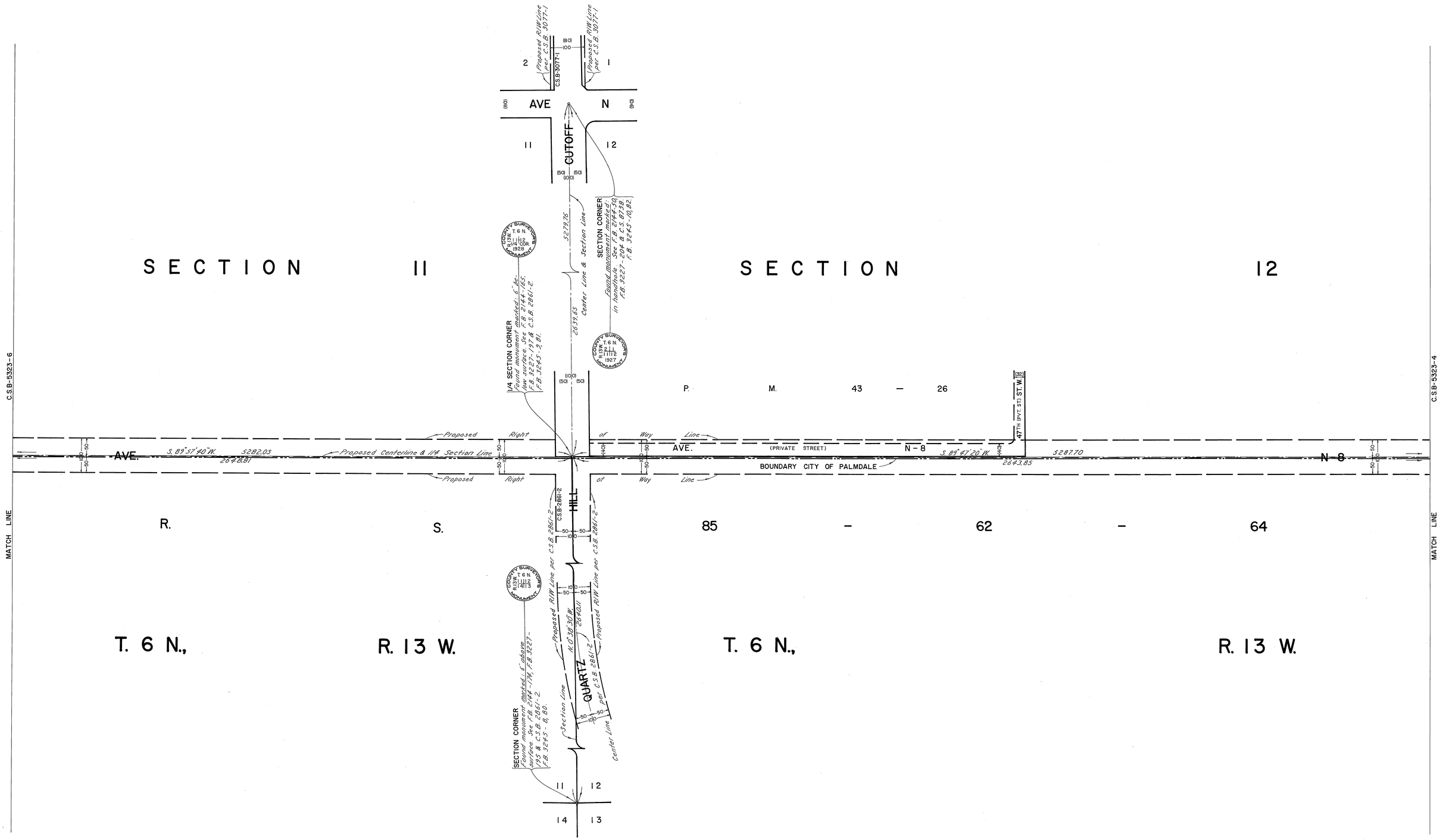

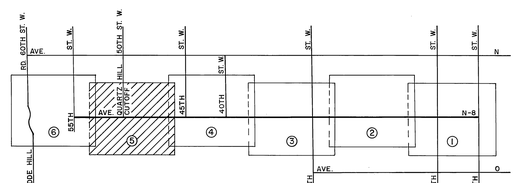

INDEX MAP
NOT TO SCALE

N

SCALE IN FEET: 100 0 100 200 300

SCALE IN METRES: 50 0 50 100

COUNTY OF LOS ANGELES DEPARTMENT OF COUNTY ENGINEER-FACILITIES STEPHEN J. KOONCE-COUNTY ENGINEER PREPARED BY SURVEY DIVISION RICHARD J. MITCHELL—DIVISION ENGINEER SURVEYED BY J. MENDONCA CHECKED BY G.D. BAILEY DRAWN BY G. MASUDA	ALIGNMENT MAP OF AVENUE N-8 FROM 15TH STREET WEST TO 55TH STREET WEST BASIS OF BEARINGS CALIFORNIA COORDINATE SYSTEM, ZONE 7	COUNTY SURVEYOR'S MAP NO. B-5323 SHEET 5 OF 6 SHEETS FILED: June 29 1978 DEPUTY SURVEYED FEB. 1968 REFERENCE F.B. 3227 F.B. 3273 F.B. 3245 JOB NUMBER 0097.45 INDEX MAP NO. 339-217	REVISION NO. BY DATE

C.S.B-2353-2

C.S.B-2353-e

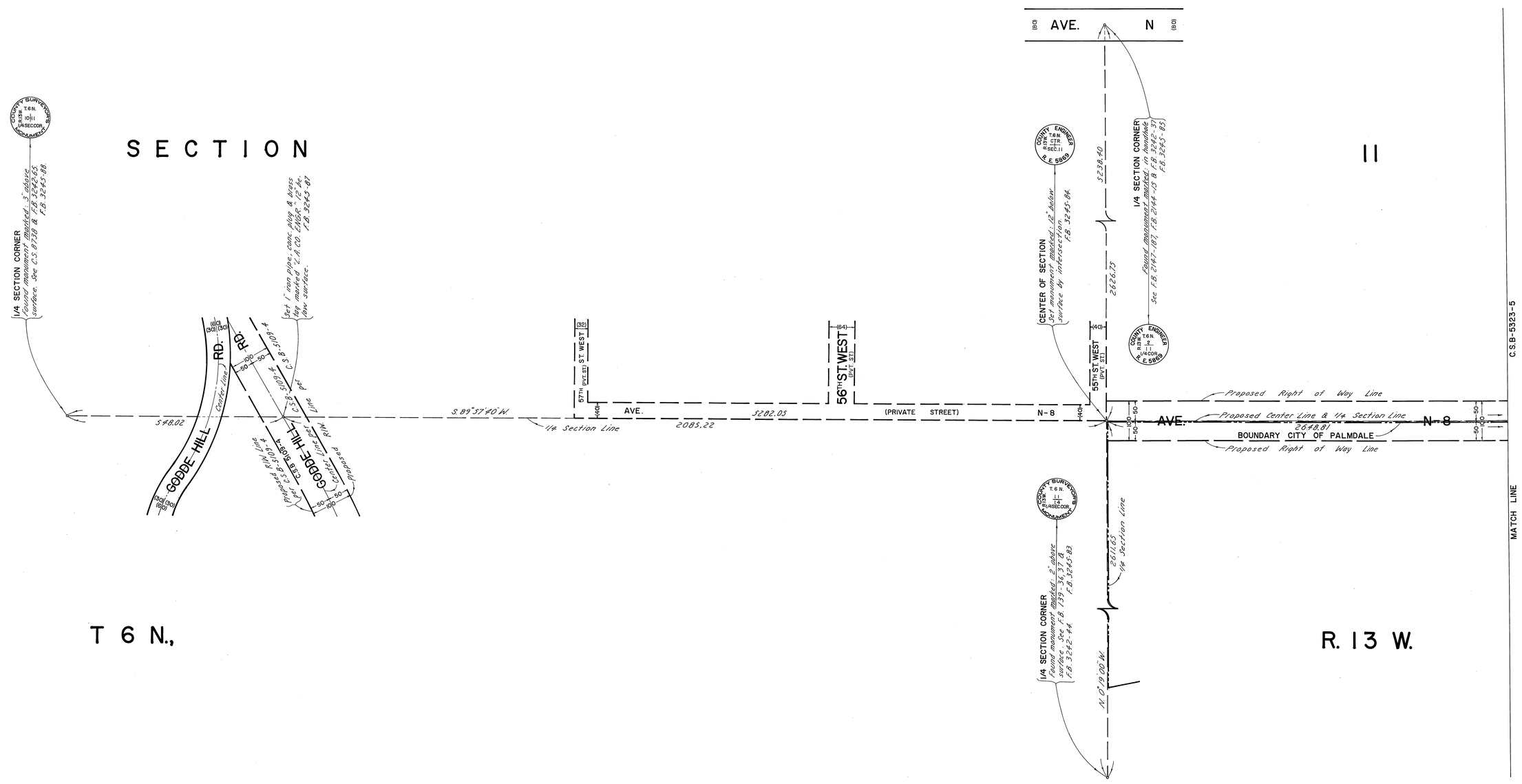

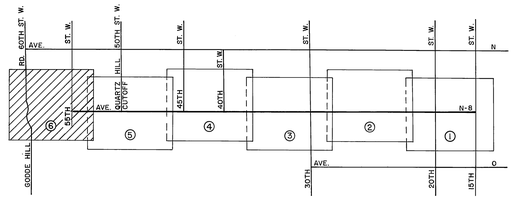

INDEX MAP
NOT TO SCALE

N

100 0 100 200 300
SCALE IN FEET

50 0 50 100
SCALE IN METRES

COUNTY OF LOS ANGELES
DEPARTMENT OF
COUNTY ENGINEER-FACILITIES
STEPHEN J. KOONCE-COUNTY ENGINEER
PREPARED BY
SURVEY DIVISION
RICHARD J. MITCHELL—DIVISION ENGINEER

SURVEYED BY J. MENDONCA
CHECKED BY G.D. BAILEY
DRAWN BY G. MASUDA

ALIGNMENT MAP OF
AVENUE N-8
FROM
15TH STREET WEST
TO
55TH STREET WEST

BASIS OF BEARINGS
CALIFORNIA COORDINATE SYSTEM, ZONE 7

COUNTY SURVEYOR'S MAP NO.
B-5323
SHEET 6 OF 6 SHEETS
FILED: June 23, 1978
DEPUTY
SURVEYED
FEB. 1968
REFERENCE
F.B. 3227 F.B. 3273
F.B. 3245
JOB NUMBER 0097.45
INDEX MAP NO. 339-217

REVISION		
NO.	BY	DATE