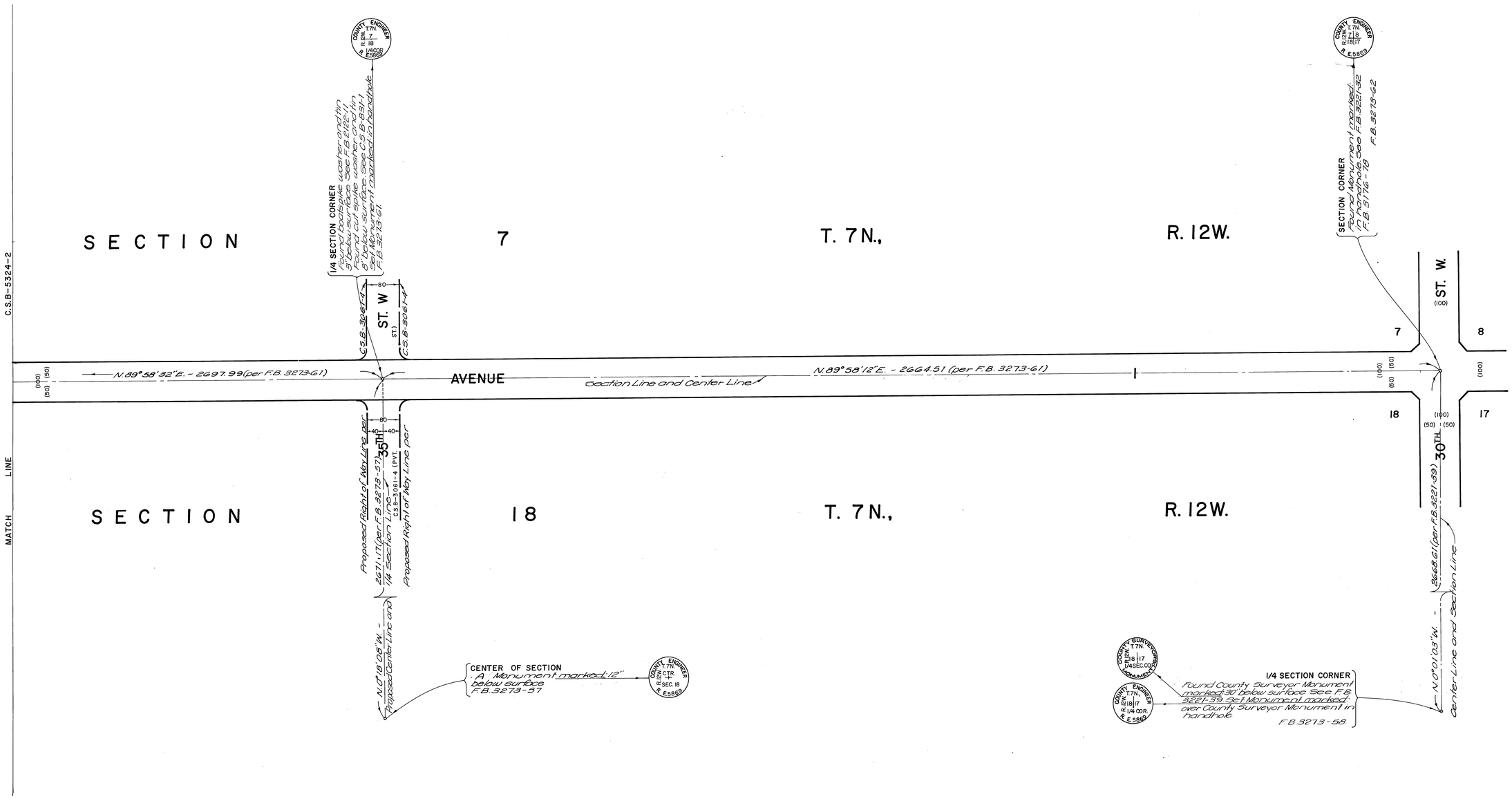

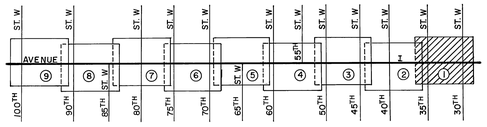

INDEX MAP
NOT TO SCALE

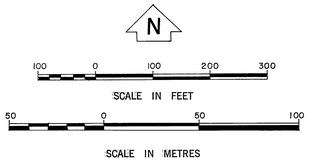

COUNTY OF LOS ANGELES DEPARTMENT OF COUNTY ENGINEER STEPHEN J. KOONCE-ACTING COUNTY ENGINEER PREPARED BY SURVEY DIVISION RICHARD J. MITCHELL—DIVISION ENGINEER SURVEYED BY J.S. COATES CHECKED BY E.J. TULLIER DRAWN BY B. GOINS	ALIGNMENT MAP OF AVENUE I FROM 30th STREET WEST TO 100th STREET WEST BASIS OF BEARINGS CALIFORNIA COORDINATE SYSTEM, ZONE 7	COUNTY SURVEYOR'S MAP NO. B-5324 SHEET 1 OF 9 SHEETS FILED: March 22, 1978 DEPUTY SURVEYED JULY 1968 REFERENCE F.B. 1869 F.B. 3273 F.B. 3227 JOB NUMBER 0075.98 INDEX MAP NO. 71	REVISION NO. BY DATE

C2B-5324-1

C.S.B-5324-S

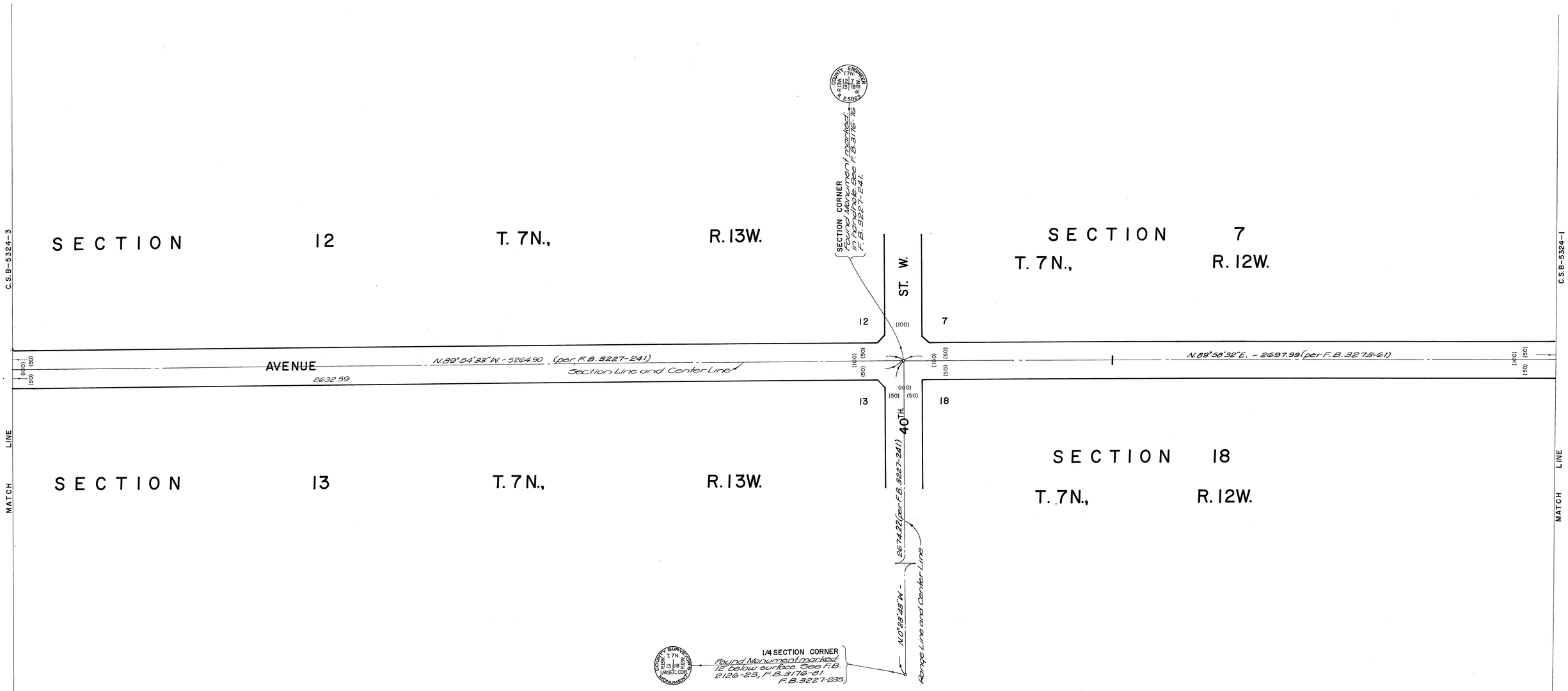

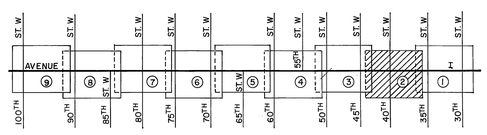

N

INDEX MAP
NOT TO SCALE

N

100 0 100 200 300

SCALE IN FEET

50 0 50 100

SCALE IN METRES

COUNTY OF LOS ANGELES DEPARTMENT OF COUNTY ENGINEER STEPHEN J. KOONCE-ACTING COUNTY ENGINEER PREPARED BY SURVEY DIVISION RICHARD J. MITCHELL-DIVISION ENGINEER SURVEYED BY J.S. COATES CHECKED BY E.J. TULLIER DRAWN BY B. GOINS	ALIGNMENT MAP OF AVENUE I FROM 30th STREET WEST TO 100th STREET WEST BASIS OF BEARINGS CALIFORNIA COORDINATE SYSTEM, ZONE 7	COUNTY SURVEYOR'S MAP NO. B-5324 SHEET 2 OF 9 SHEETS FILED: March 22, 1973 DEPUTY SURVEYED JULY 1968 REFERENCE F.B. 1869 F.B. 3273 F.B. 3227 JOB NUMBER 0075.98 INDEX MAP NO. 71	REVISION NO. BY DATE

C.S.B-5324-S

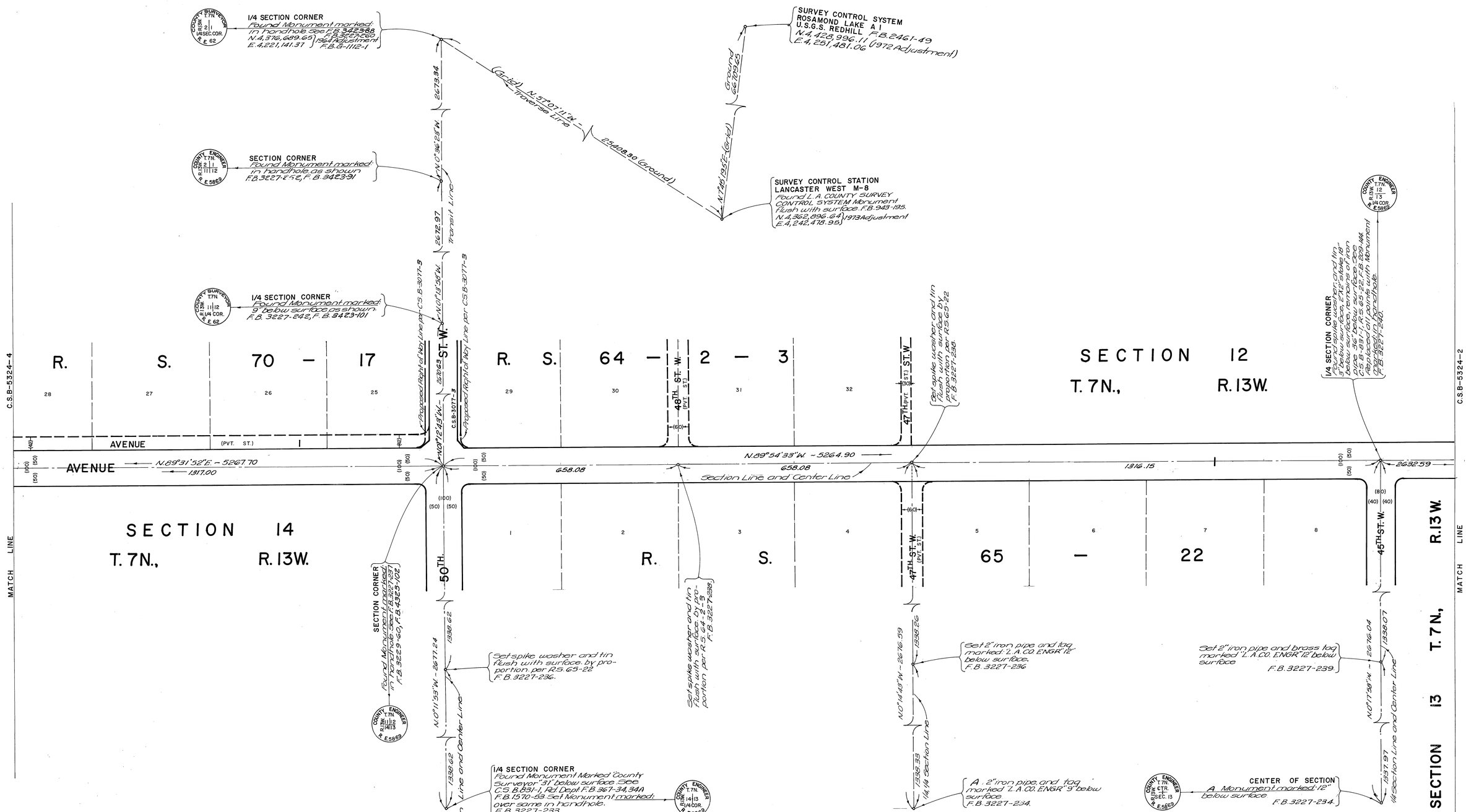

COUNTY OF LOS ANGELES
DEPARTMENT OF COUNTY ENGINEER
STEPHEN J. KOONCE-ACTING COUNTY ENGINEER
PREPARED BY
SURVEY DIVISION
RICHARD J. MITCHELL—DIVISION ENGINEER
SURVEYED BY J. S. COATES
CHECKED BY E.J. TULLIER
DRAWN BY B. GOINS

ALIGNMENT MAP OF
AVENUE I
FROM
30th STREET WEST
TO
100th STREET WEST

BASIS OF BEARINGS
CALIFORNIA COORDINATE SYSTEM, ZONE 7

COUNTY SURVEYOR'S MAP NO.
B-5324
SHEET 3 OF 9 SHEETS
FILED: August 22, 1974
Salvador E. Tolentino
DEPUTY
SURVEYED
JULY 1968
REFERENCE
F.B. 1869
F.B. 3273
F.B. 3227
JOB NUMBER 0075.98
INDEX MAP NO. 71

REVISION		
NO.	BY	DATE

C.2.B-2354-3

C.S.B-5324-5

SECTION 10
T.7N., R.13W.

Proposed Right of Way Line per C.S.B-5244-8

ST. W

SECTION CORNER
Found bolt & spike weather and tin flush with surface See C.S.B-2207 F.B. 3229-34, F.B. 3423-105

R. S. 65 — 43 R. S. 70 — 17

57TH ST. W (PVT. ST.)

52ND ST. W (PVT. ST.)

Proposed Right of Way Line per C.S.B-5244-8

1/4 SECTION CORNER
Found cut spike weather and tin in concrete See F.B. 2122-17 F.B. 1570-12, F.B. 2200-18, F.B. 3229-35, F.B. 3423-108

AVENUE (PVT. ST.) I AVENUE (PVT. ST.) I

C.S.B-5324-3

N.89°44'04"E. 5326.06

2663.07

1316.86

AVENUE I

N.89°31'52"E. - 5267.70

1316.91

Section Line and Center Line

1316.93

1317.00

Proposed Right of Way Line

MATCH LINE

MIRA LOMA DETENTION FACILITY SEE CSB-2207

60TH ST. W

C.S.B-5244-8

N.0°10'29"W. - 2646.72

Section Line and Center Line

1/4 SECTION CORNER
Found Monument marked in handhole See C.S.B-2207 F.B. 3229-29, F.B. 3423-118

COUNTY SURVEYOR T.7N. R.13W. 1/4 15 14 BASE & MERIDIAN R.E. 68 SAN BERNARDINO

SECTION 14 T. 7N., R. 13W.

Found nail and tin in pavement below surface See R.S. 65-43, F.B. 2122-18 F.B. 3229-51, F.B. 3423-107

2672.21

N.0°11'06"W. - 1/4 Section Line

CENTER OF SECTION
A Monument marked 12" below surface
F.B. 1570-53.

COUNTY ENGINEER T.7N. R.13W. CTR. SEC. 14 R.E. 5863

Found spike and tin in pavement per R.S. 10-17 See F.B. 2122-16, F.B. 3229-59, F.B. 3423-109

MATCH LINE

C.S.B-5324-3

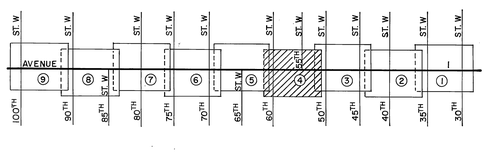

N

INDEX MAP
NOT TO SCALE

N

100 0 100 200 300
SCALE IN FEET

50 0 50 100
SCALE IN METRES

COUNTY OF LOS ANGELES DEPARTMENT OF COUNTY ENGINEER STEPHEN J. KOONCE-ACTING COUNTY ENGINEER PREPARED BY SURVEY DIVISION RICHARD J. MITCHELL—DIVISION ENGINEER SURVEYED BY J.S. COATES CHECKED BY E.J. TULLIER DRAWN BY B. GOINS	ALIGNMENT MAP OF AVENUE I FROM 30th STREET WEST TO 100th STREET WEST BASIS OF BEARINGS CALIFORNIA COORDINATE SYSTEM, ZONE 7	COUNTY SURVEYOR'S MAP NO. B-5324 SHEET 4 OF 9 SHEETS FILED: MARCH 22, 1968 DEPUTY SURVEYED JULY 1968 REFERENCE F.B. 1869 F.B. 3273 F.B. 3227 JOB NUMBER 0075.98 INDEX MAP NO. 71	REVISION NO. BY DATE

C.S.B-5324-4

C.S.B-5324-2

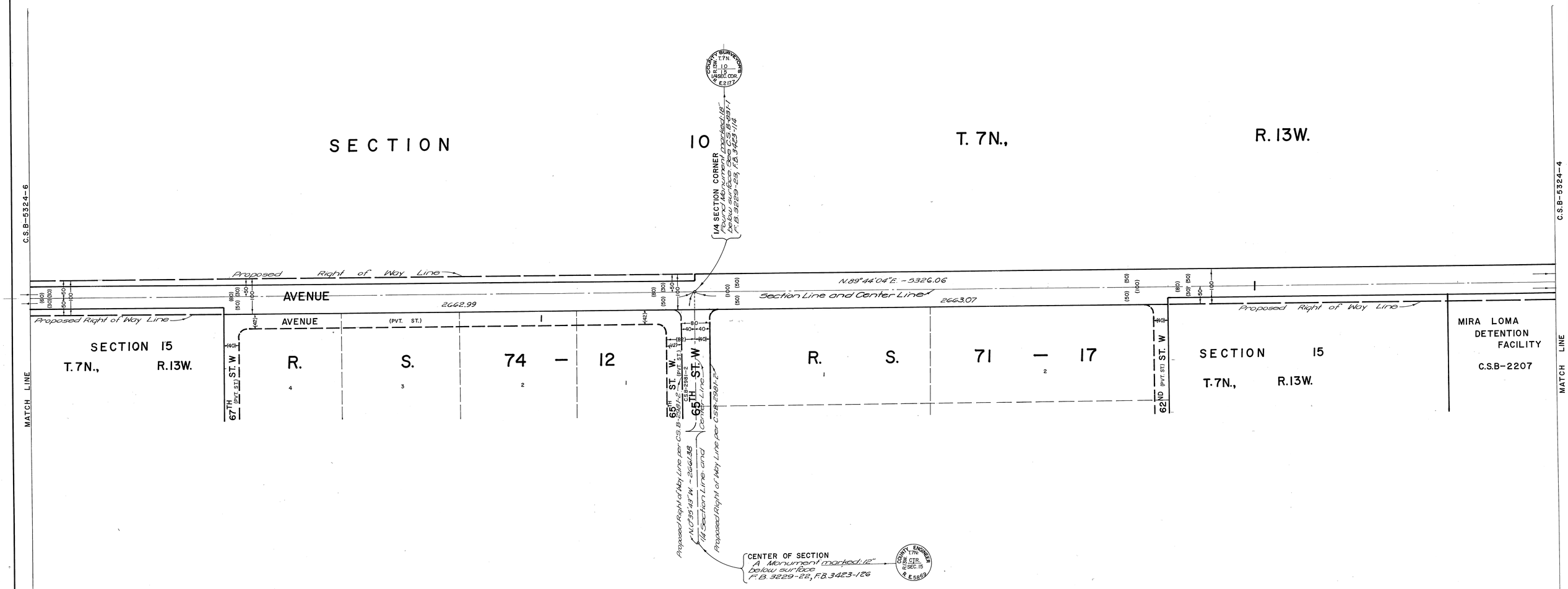

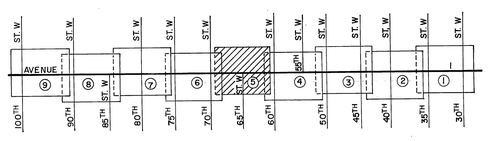

INDEX MAP
NOT TO SCALE

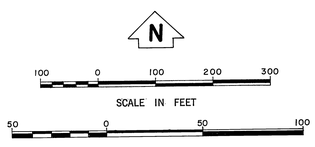

COUNTY OF LOS ANGELES
DEPARTMENT OF COUNTY ENGINEER
STEPHEN J KOONCE-ACTING COUNTY ENGINEER
PREPARED BY
SURVEY DIVISION
RICHARD J. MITCHELL--DIVISION ENGINEER

SURVEYED BY J.S. COATES
CHECKED BY E.J. TULLIER
DRAWN BY B. GOINS

ALIGNMENT MAP OF

AVENUE I
FROM
30th STREET WEST
TO
100th STREET WEST

BASIS OF BEARINGS
CALIFORNIA COORDINATE SYSTEM, ZONE 7

COUNTY SURVEYOR'S MAP NO.
B-5324
SHEET 5 OF 9 SHEETS
FILED: March 22, 1978
DEPUTY
SURVEYED: JULY 1968
REFERENCE: F.B. 1869, F.B. 3273, F.B. 3227
JOB NUMBER 0075.98
INDEX MAP NO. 71

REVISION		
NO.	BY	DATE

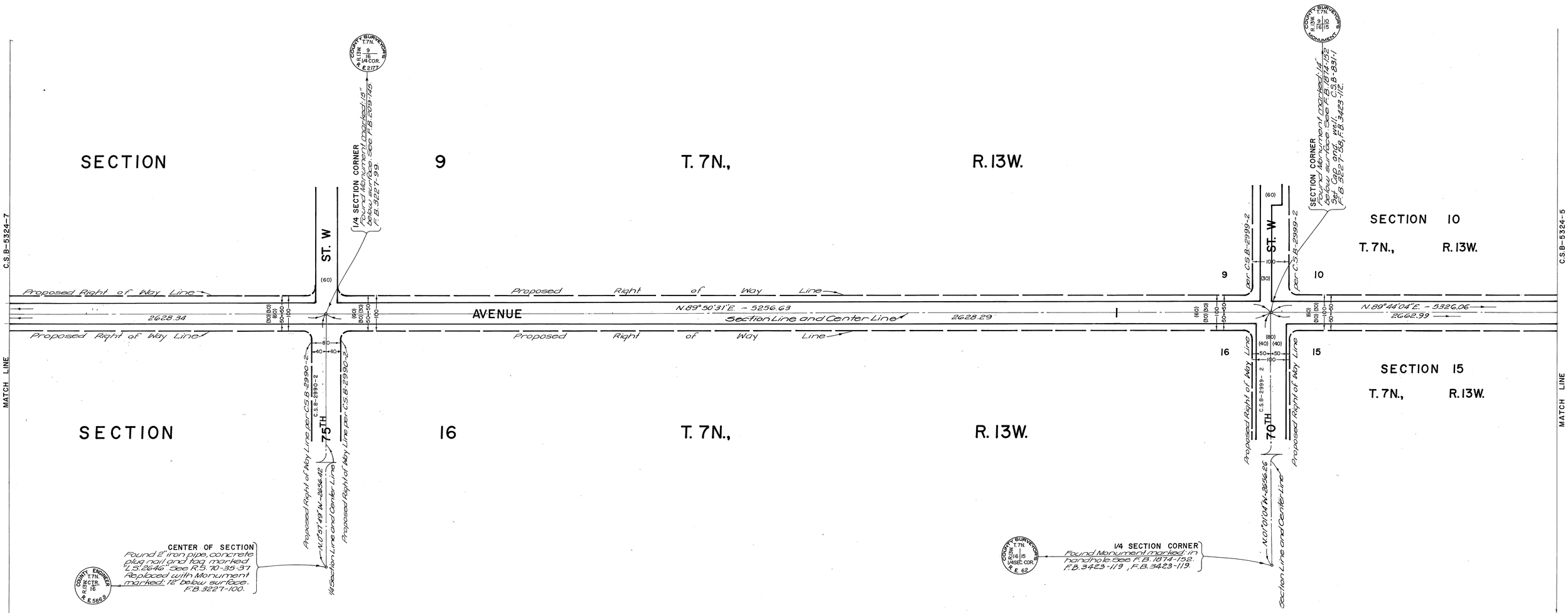

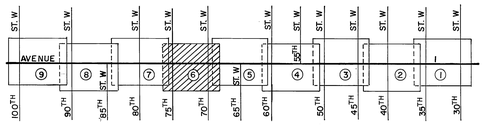

INDEX MAP
NOT TO SCALE

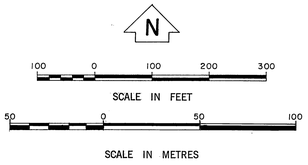

COUNTY OF LOS ANGELES DEPARTMENT OF COUNTY ENGINEER STEPHEN J. KOONCE-ACTING COUNTY ENGINEER PREPARED BY SURVEY DIVISION RICHARD J. MITCHELL—DIVISION ENGINEER SURVEYED BY J.S. COATES CHECKED BY E.J. TULLIER DRAWN BY B. GOINS	ALIGNMENT MAP OF AVENUE I FROM 30th STREET WEST TO 100th STREET WEST BASIS OF BEARINGS CALIFORNIA COORDINATE SYSTEM, ZONE 7	COUNTY SURVEYOR'S MAP NO. B-5324 SHEET 6 OF 9 SHEETS FILED: March 22, 1968 DEPUTY SURVEYED JULY 1968 REFERENCE F.B. 1869 F.B. 3273 F.B. 3227 JOB NUMBER 0075.98 INDEX MAP NO. 71	REVISION NO. BY DATE

C.S.B-23S4-9

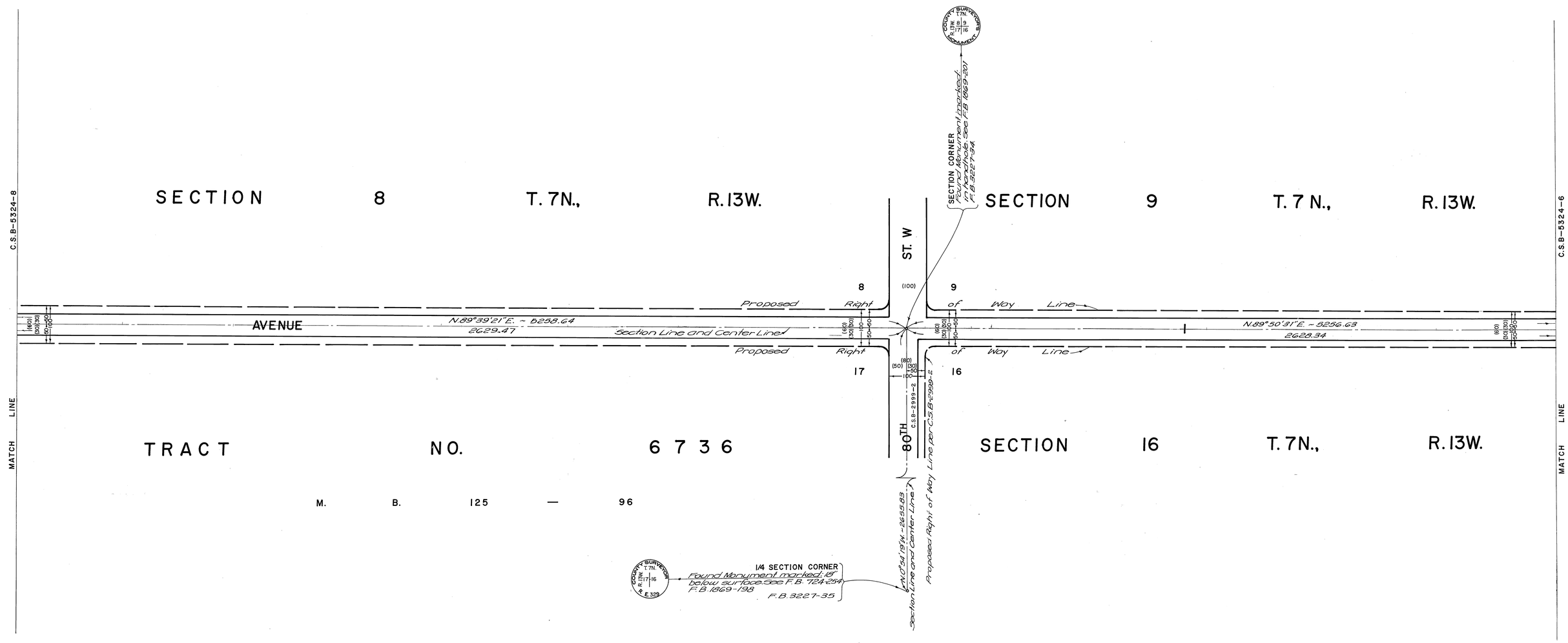

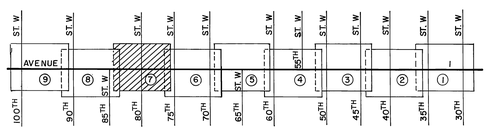

INDEX MAP
NOT TO SCALE

SCALE IN FEET

SCALE IN METRES

COUNTY OF LOS ANGELES DEPARTMENT OF COUNTY ENGINEER STEPHEN J. KOONCE-ACTING COUNTY ENGINEER PREPARED BY SURVEY DIVISION RICHARD J. MITCHELL—DIVISION ENGINEER SURVEYED BY J.S. COATES CHECKED BY E.J. TULLIER DRAWN BY B. GOINS	ALIGNMENT MAP OF AVENUE 1 FROM 30th STREET WEST TO 100th STREET WEST BASIS OF BEARINGS CALIFORNIA COORDINATE SYSTEM, ZONE 7	COUNTY SURVEYOR'S MAP NO. B-5324 SHEET 7 OF 9 SHEETS FILED: MARCH 22, 1978 DEPUTY SURVEYED JULY 1968 REFERENCE F.B. 1869 F.B. 3273 F.B. 3227 JOB NUMBER 0075.98 INDEX MAP NO. 71	REVISION NO. BY DATE

C.S.B-5324-7

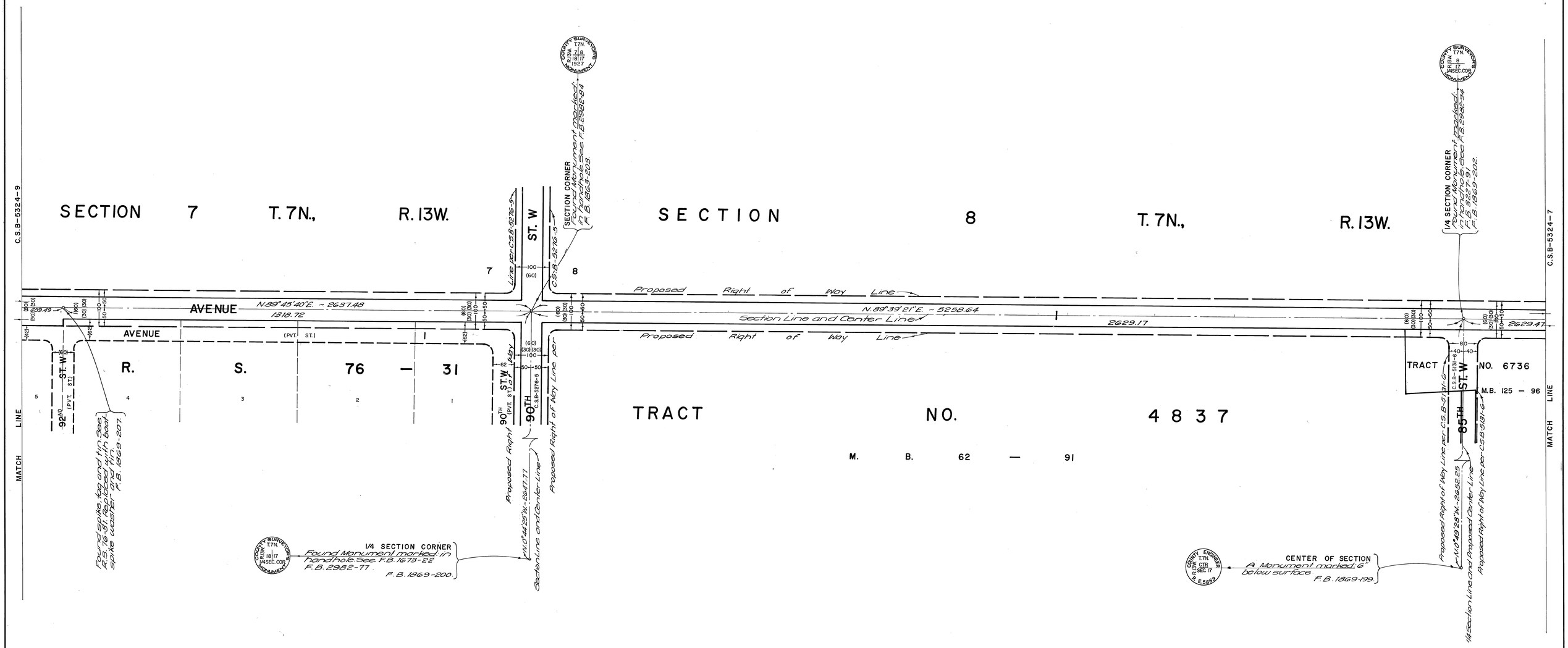

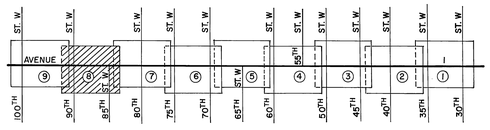

INDEX MAP
NOT TO SCALE

N

SCALE IN FEET

SCALE IN METRES

COUNTY OF LOS ANGELES **DEPARTMENT OF COUNTY ENGINEER** STEPHEN J. KOONCE-ACTING COUNTY ENGINEER PREPARED BY SURVEY DIVISION RICHARD J. MITCHELL—DIVISION ENGINEER SURVEYED BY J.S. COATES CHECKED BY E.J. TULLIER DRAWN BY B. GOINS	ALIGNMENT MAP OF **AVENUE I** FROM **30th STREET WEST** TO **100th STREET WEST** BASIS OF BEARINGS CALIFORNIA COORDINATE SYSTEM, ZONE 7	COUNTY SURVEYOR'S MAP NO. **B-5324** SHEET 8 OF 9 SHEETS FILED: MARCH 22, 1978 DEPUTY SURVEYED JULY 1968 REFERENCE F.B. 1869 F.B. 3273 F.B. 3227 JOB NUMBER 0075.98 INDEX MAP NO. 71	REVISION NO. BY DATE

C.2.B-2354-8

C.S.B-5324-8

SECTION 7 T. 7N., R. 13W.

SECTION 12 T. 7N., R. 14W.

SECTION 13 T. 7N., R. 14W.

SECTION 18 T. 7N., R. 13W.

AVENUE I

Proposed Right of Way Line

Section Line and Center Line

N.89°45'35"E. ~ 2597.96

N.89°45'40"E. ~ 2637.48

659.27

659.49

CONTINUED ON C.S.B-2629

Proposed Right of Way Line per C.S.B-2629

Proposed Right of Way Line per C.S.B-5358-1

Proposed Right of Way Line per C.S.B-5276-5

Proposed Right of Way Line per C.S.B-5276-5

Proposed Right of Way Line per C.S.B-5276-5

Proposed Right of Way Line per C.S.B-5276-5

Range Line and Proposed Center Line

N.0°18'11"W. ~ 2646.07

N.0°13'34"W. 2643.84 W. Section Line and Proposed Center Line

N.0°32'32"W. ~ 2641.17 W. Section Line

95TH ST. W.

100TH ST. W.

95TH ST. W. (PVT. ST.)

93RD. ST. W. (PVT. ST.)

(PVT. ST.) I

R. 7 S. 6 76 — 31 5

MATCH LINE

CENTER OF SECTION
Found Monument marked 12" Refer to office. See F.B. 3211-126 F.B. 3962-10

COUNTY ENGINEER T.7N. R.13W. CTR. R.SEC.7 R.E. 5869

1/4 SECTION CORNER
Found Monument marked 1/4 Aanchole. See F.B. 2982-83. F.B. 1869-211

Found spike tin and tag. See R.S. 76-31. Replaced with bolt. spike, washer and tin F.B. 1869-207

COUNTY SURVEYOR T.7N. R.13W. 7 18 1/4 SEC. COR. MONUMENT

SECTION CORNER
Found Monument marked 17 Anchole. See C.S.B. 2464, F.B. 3221-21, F.B. 1820-303 F.B. 3211-15 F.B. 1868-212

COUNTY SURVEYOR T.7N. R.14W. 13 18 R.13W. 1/4 SEC. COR. MONUMENT

1/4 SECTION CORNER
Found Monument marked 16 Anchole. See F.B. 2222-65 F.B. 3211-14 F.B. 1869-213

COUNTY ENGINEER T.7N. R.13W. CTR. R.SEC.18 R.E. 5869

CENTER OF SECTION
A Monument marked flush with surface F.B. 1869-210

1/4 Section Line

INDEX MAP
NOT TO SCALE

N

SCALE IN FEET: 100 0 100 200 300

SCALE IN METRES: 50 0 50 100

REVISION:
① Added Proposed Right of Way Line, 95TH St. West.

COUNTY OF LOS ANGELES DEPARTMENT OF COUNTY ENGINEER STEPHEN J. KOONCE-ACTING COUNTY ENGINEER PREPARED BY SURVEY DIVISION RICHARD J. MITCHELL—DIVISION ENGINEER SURVEYED BY J.S. COATES CHECKED BY E.J. TULLIER DRAWN BY B. GOINS	ALIGNMENT MAP OF AVENUE I FROM 30th STREET WEST TO 100th STREET WEST BASIS OF BEARINGS CALIFORNIA COORDINATE SYSTEM, ZONE 7

COUNTY SURVEYOR'S MAP NO. B-5324
SHEET 9 OF 9 SHEETS
FILED March 27, 1978
Deputy
SURVEYED: JULY 1968
REFERENCE: F.B. 1869, F.B. 3273, F.B. 3227
JOB NUMBER 0075.98
INDEX MAP NO. 71

REVISION		
NO.	BY	DATE
①	G.M.	7-17-79

C.2.B-2354-8

C.2.B-2354-8