C.2 B-2335-1

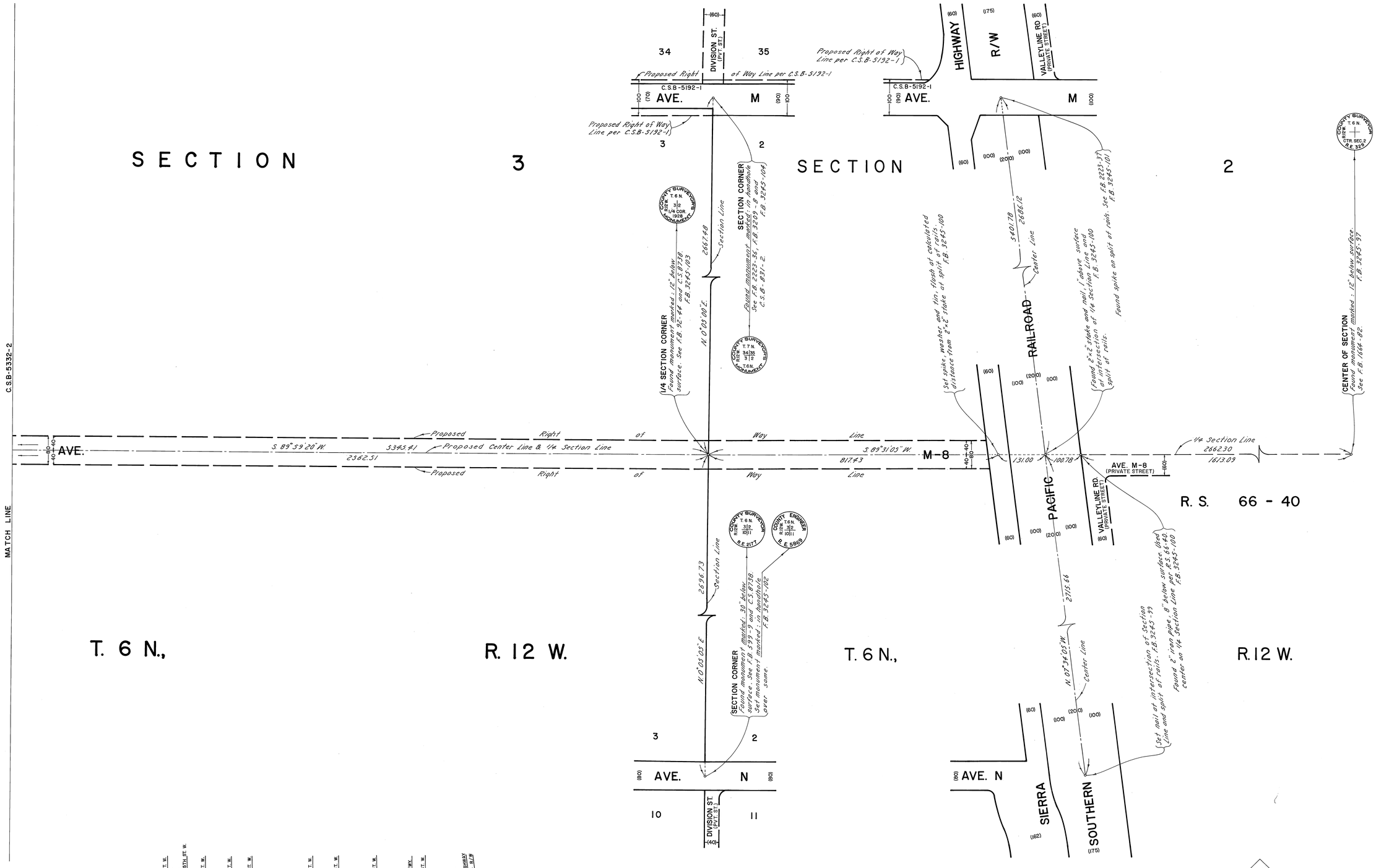

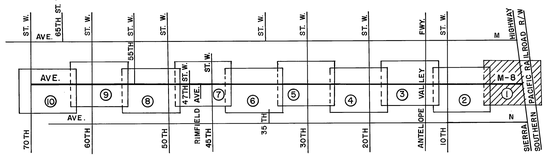

INDEX MAP
NOT TO SCALE

COUNTY OF LOS ANGELES DEPARTMENT OF COUNTY ENGINEER-FACILITIES STEPHEN J. KOONCE-COUNTY ENGINEER PREPARED BY SURVEY DIVISION RICHARD J. MITCHELL-DIVISION ENGINEER SURVEYED BY J. MENDONCA CHECKED BY G.D. BAILEY DRAWN BY G. MASUDA	ALIGNMENT MAP OF AVENUE M-8 FROM SIERRA HIGHWAY TO 70TH STREET WEST BASIS OF BEARINGS CALIFORNIA COORDINATE SYSTEM ZONE 7	COUNTY SURVEYOR'S MAP NO. B-5332 SHEET 1 OF 10 SHEETS FILED. October 29, 1974 R.J. Mitchell DEPUTY SURVEYED JANUARY 1968 REFERENCE F.B. 1664 F.B. 3227 F.B. 3273 F.B. 2144 F.B. 3229 F.B. 3176 F.B. 3245 JOB NUMBER 0206.63 INDEX MAP NO. 339-217	REVISION NO. BY DATE

C.2 B-2335-1

C.2.B-233S-S

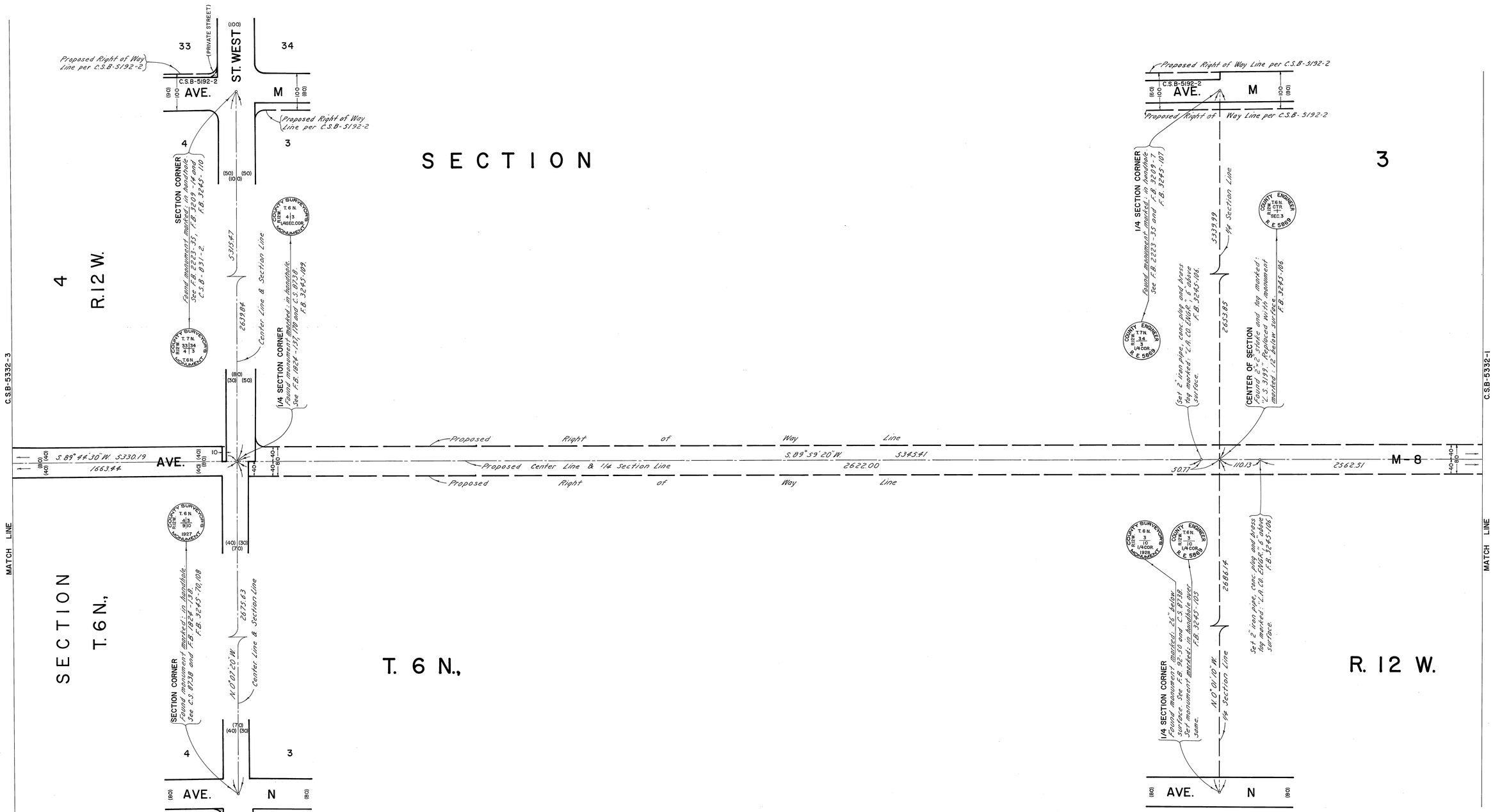



INDEX MAP
NOT TO SCALE

N

SCALE IN FEET
100 0 100 200 300

SCALE IN METRES
50 0 50 100

COUNTY OF LOS ANGELES
DEPARTMENT OF
COUNTY ENGINEER-FACILITIES
STEPHEN J. KOONCE- COUNTY ENGINEER

PREPARED BY
SURVEY DIVISION
RICHARD J. MITCHELL—DIVISION ENGINEER

SURVEYED BY J. MENDONCA
CHECKED BY G.D. BAILEY
DRAWN BY G. MASUDA

ALIGNMENT MAP OF
AVENUE M-8
FROM
SIERRA HIGHWAY
TO
70TH STREET WEST

BASIS OF BEARINGS
CALIFORNIA COORDINATE SYSTEM ZONE 7

COUNTY SURVEYOR'S MAP NO.
B-5332
SHEET 2 OF 10 SHEETS.
FILED October 29, 1969
R.J. Mitchell
DEPUTY
SURVEYED
JANUARY 1968
REFERENCE
F.B. 1664 F.B. 3227 F.B. 3273
F.B. 2144 F.B. 3229
F.B. 3176 F.B. 3245
JOB NUMBER 0206.63
INDEX MAP NO. 339-217

REVISION		
NO.	BY	DATE

C.2.B-233S-S

C 2 B-2335-3

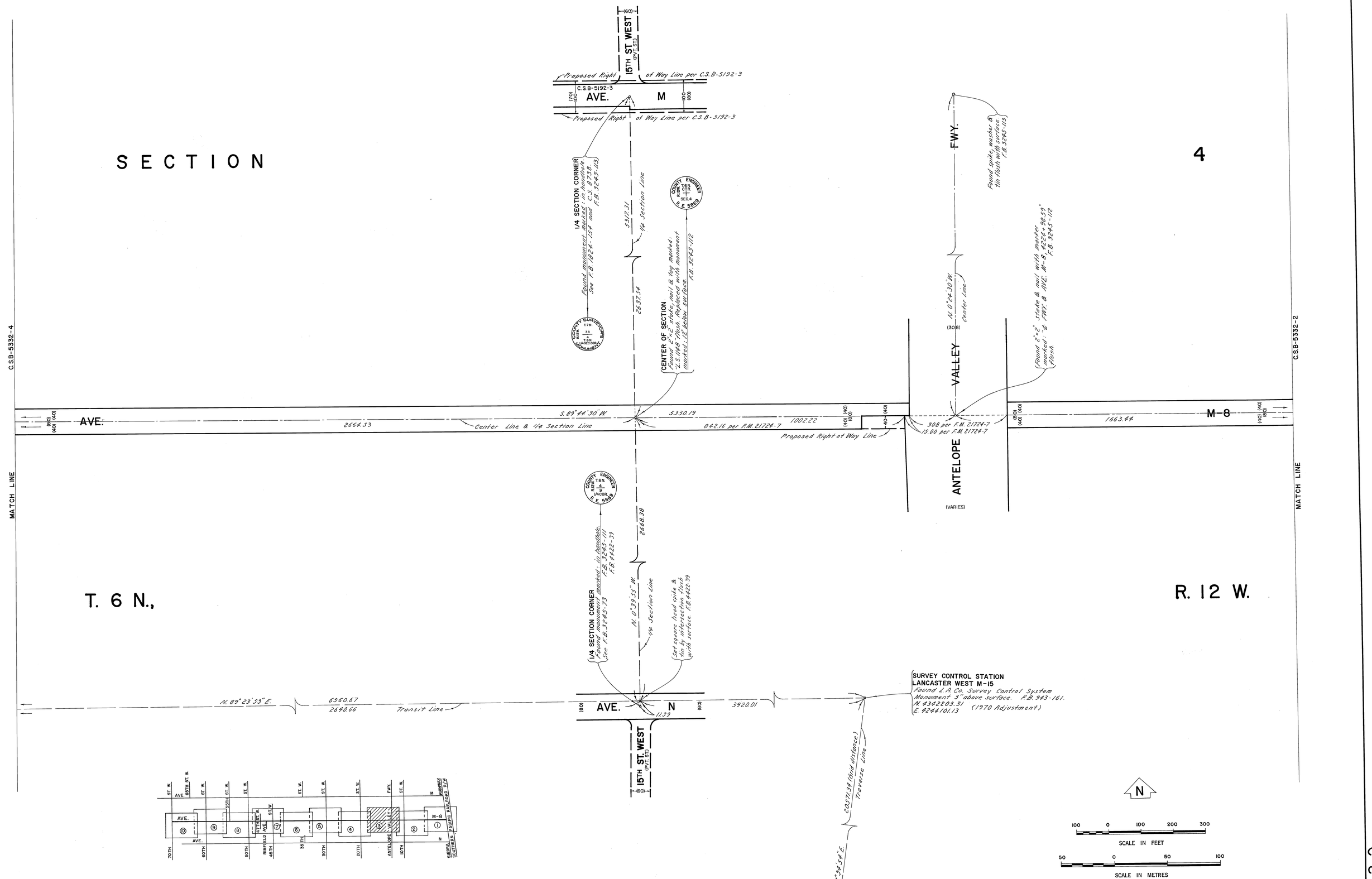

COUNTY OF LOS ANGELES
DEPARTMENT OF
COUNTY ENGINEER-FACILITIES
STEPHEN J. KOONCE-COUNTY ENGINEER

PREPARED BY
SURVEY DIVISION
RICHARD J. MITCHELL—DIVISION ENGINEER

SURVEYED BY J. MENDONCA
CHECKED BY G.D. BAILEY
DRAWN BY G. MASUDA

ALIGNMENT MAP OF

AVENUE M-8

FROM
SIERRA HIGHWAY
TO
70TH STREET WEST

BASIS OF BEARINGS
CALIFORNIA COORDINATE SYSTEM ZONE 7

COUNTY SURVEYOR'S MAP NO.
B-5332
SHEET 3 OF 10 SHEETS
FILED: October 29, 1971
R.J. Mitchell
DEPUTY

SURVEYED
JANUARY 1968

REFERENCE
F.B. 1664 F.B. 3227 F.B. 3273
F.B. 2144 F.B. 3229
F.B. 3176 F.B. 3245

JOB NUMBER 020063
INDEX MAP NO. 339-217

REVISION		
NO.	BY	DATE

C 2 B-2335-3

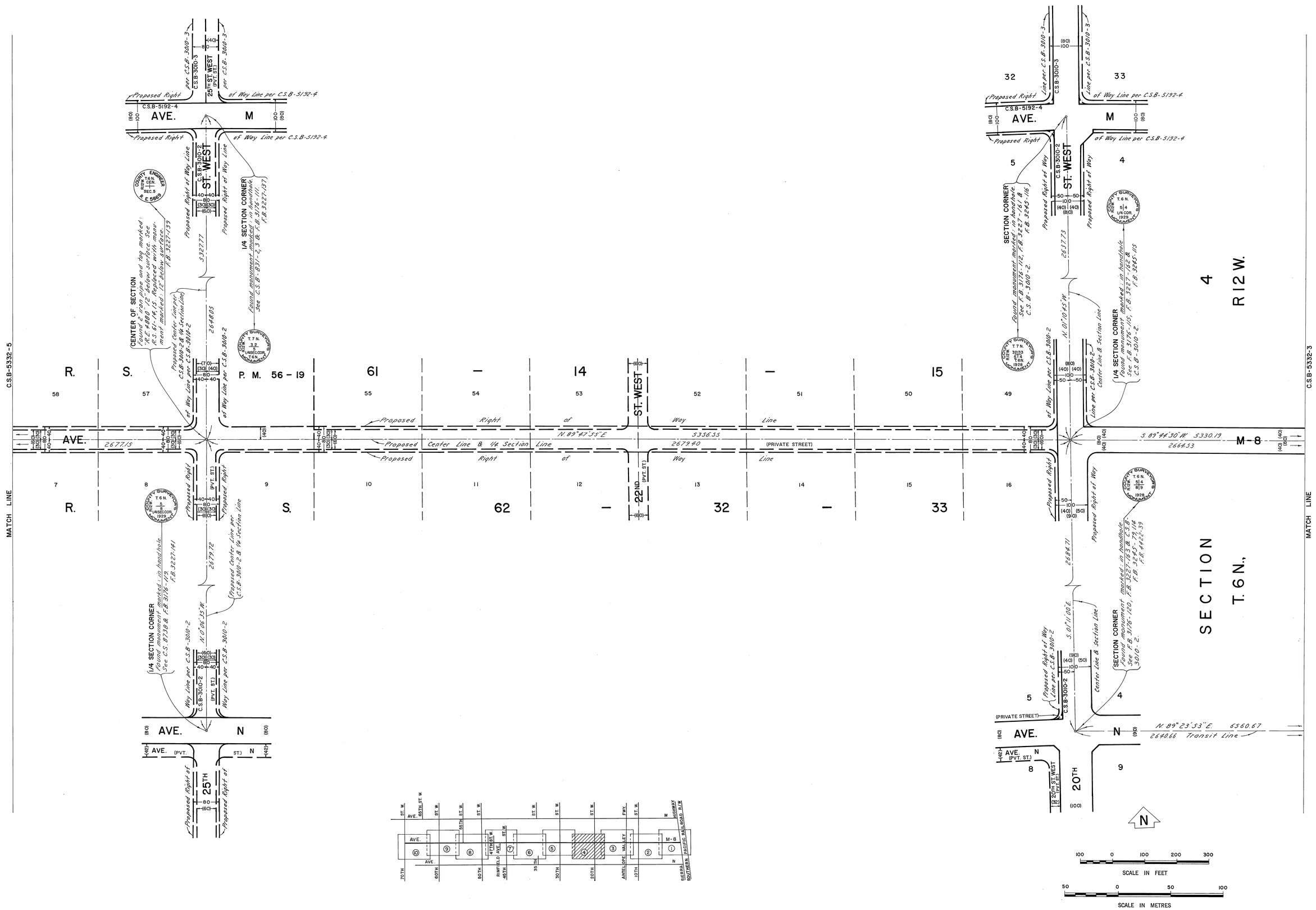

INDEX MAP
NOT TO SCALE

COUNTY OF LOS ANGELES DEPARTMENT OF COUNTY ENGINEER-FACILITIES STEPHEN J. KOONCE-COUNTY ENGINEER PREPARED BY SURVEY DIVISION RICHARD J. MITCHELL—DIVISION ENGINEER SURVEYED BY J. MENDONCA CHECKED BY G.D. BAILEY DRAWN BY G. MASUDA	ALIGNMENT MAP OF AVENUE M-8 FROM SIERRA HIGHWAY TO 70TH STREET WEST BASIS OF BEARINGS CALIFORNIA COORDINATE SYSTEM ZONE 7	COUNTY SURVEYOR'S MAP NO. B-5332 SHEET 4 OF 10 SHEETS FILED: October 27, 1977 DEPUTY SURVEYED JANUARY 1968 REFERENCE F.B. 1664 F.B. 3227 F.B. 3273 F.B. 2144 F.B. 3229 F.B. 3176 F.B. 3245 JOB NUMBER 0206.63 INDEX MAP NO. 359-217	REVISION NO. BY DATE

C.S.B-2335-4

C.S.B-5332-5

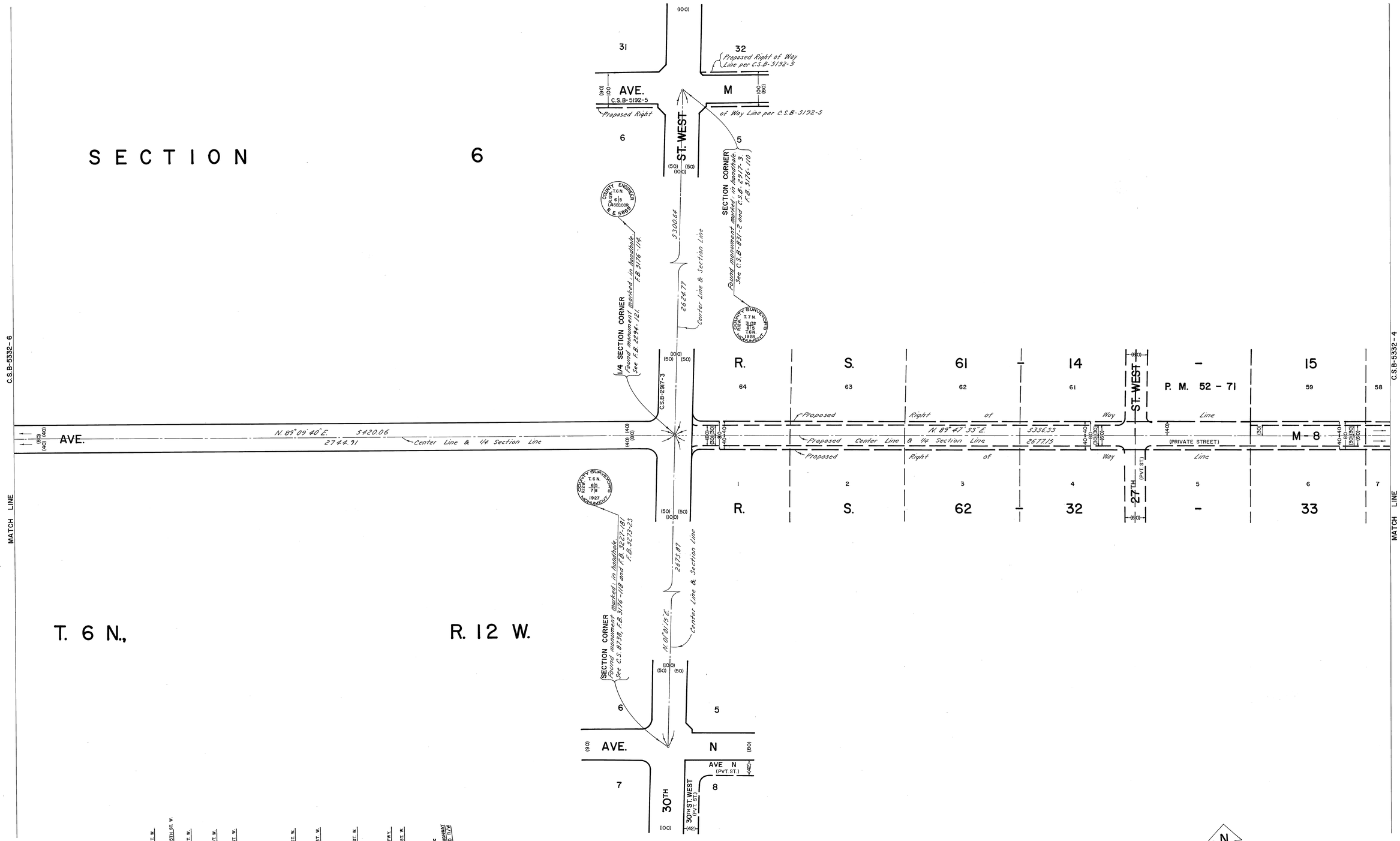

COUNTY OF LOS ANGELES
DEPARTMENT OF
COUNTY ENGINEER-FACILITIES
STEPHEN J. KOONCE-COUNTY ENGINEER
PREPARED BY
SURVEY DIVISION
RICHARD J. MITCHELL-DIVISION ENGINEER
SURVEYED BY J. MENDONCA
CHECKED BY G.D. BAILEY
DRAWN BY G. MASUDA

ALIGNMENT MAP OF
AVENUE M-8
FROM
SIERRA HIGHWAY
TO
70TH STREET WEST

BASIS OF BEARINGS
CALIFORNIA COORDINATE SYSTEM ZONE 7

COUNTY SURVEYOR'S MAP NO.
B-5332
SHEET 5 OF 10 SHEETS
FILED: October 29, 1972
R. J. Mitchell
DEPUTY
SURVEYED
JANUARY 1968

REFERENCE
F.B. 1664 F.B. 3227 F.B. 3273
F.B. 2144 F.B. 3229
F.B. 3176 F.B. 3245

JOB NUMBER 0206.63
INDEX MAP NO. 339-217

REVISION		
NO.	BY	DATE

C.S.B-5332

C.S.B-2335-8

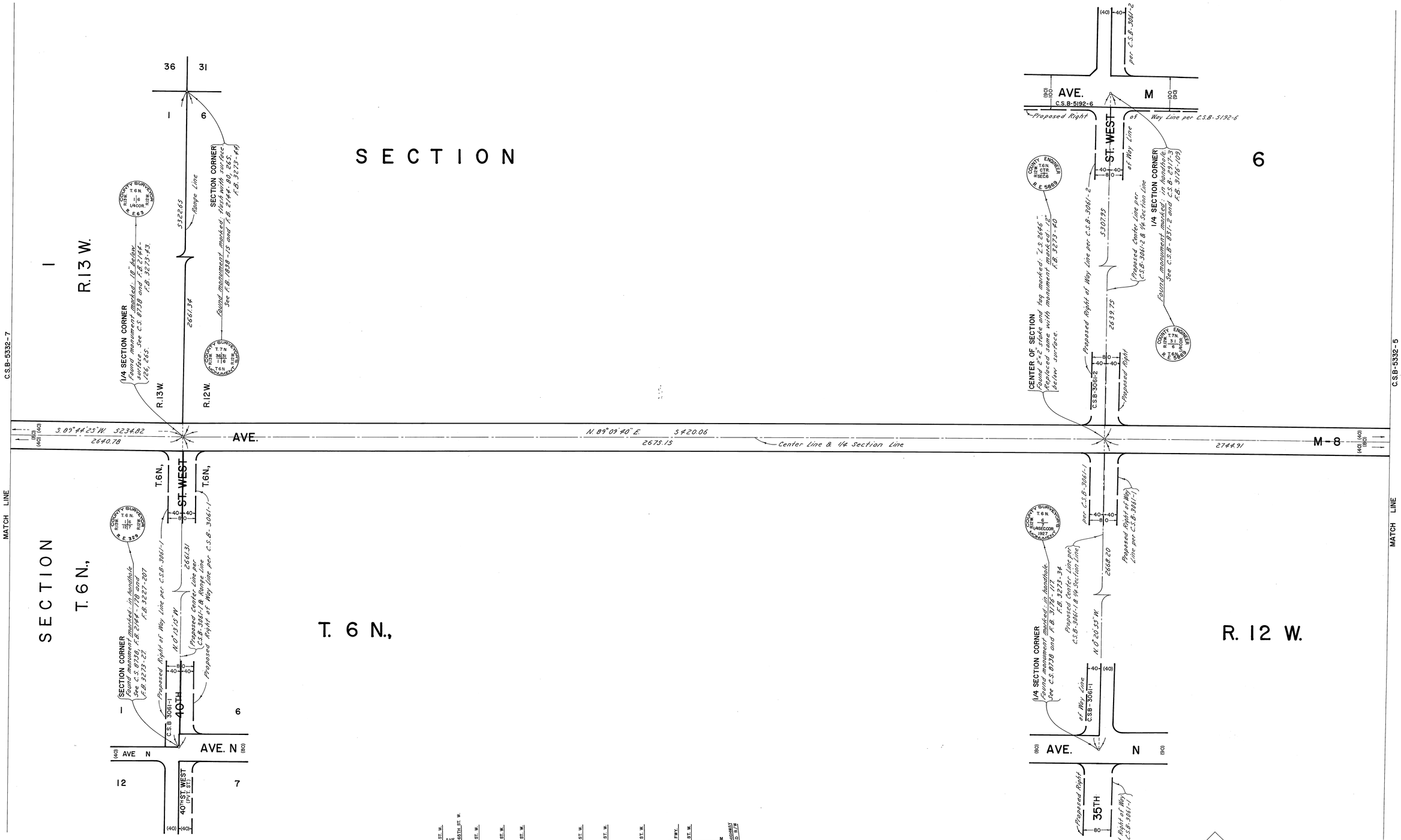

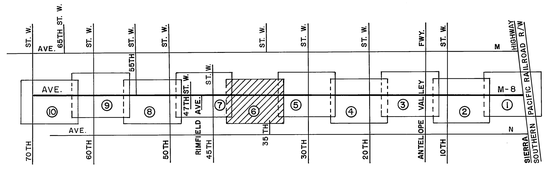

N

INDEX MAP
NOT TO SCALE

COUNTY OF LOS ANGELES DEPARTMENT OF COUNTY ENGINEER-FACILITIES STEPHEN J KOONCE-COUNTY ENGINEER PREPARED BY SURVEY DIVISION RICHARD J. MITCHELL—DIVISION ENGINEER SURVEYED BY J. MENDONCA CHECKED BY G.D. BAILEY DRAWN BY G. MASUDA	ALIGNMENT MAP OF AVENUE M-8 FROM SIERRA HIGHWAY TO 70TH STREET WEST BASIS OF BEARINGS CALIFORNIA COORDINATE SYSTEM ZONE 7	COUNTY SURVEYOR'S MAP NO. B-5332 SHEET 6 OF 10 SHEETS FILED: October 27, 1977 R. J. Mitchell DEPUTY SURVEYED JANUARY 1968 REFERENCE F.B. 1664 F.B. 3227 F.B. 3273 F.B. 2144 F.B. 3229 F.B. 3176 F.B. 3245 JOB NUMBER 0206.63 INDEX MAP NO. 339-217	REVISION NO. BY DATE

C.S.B-2335-8

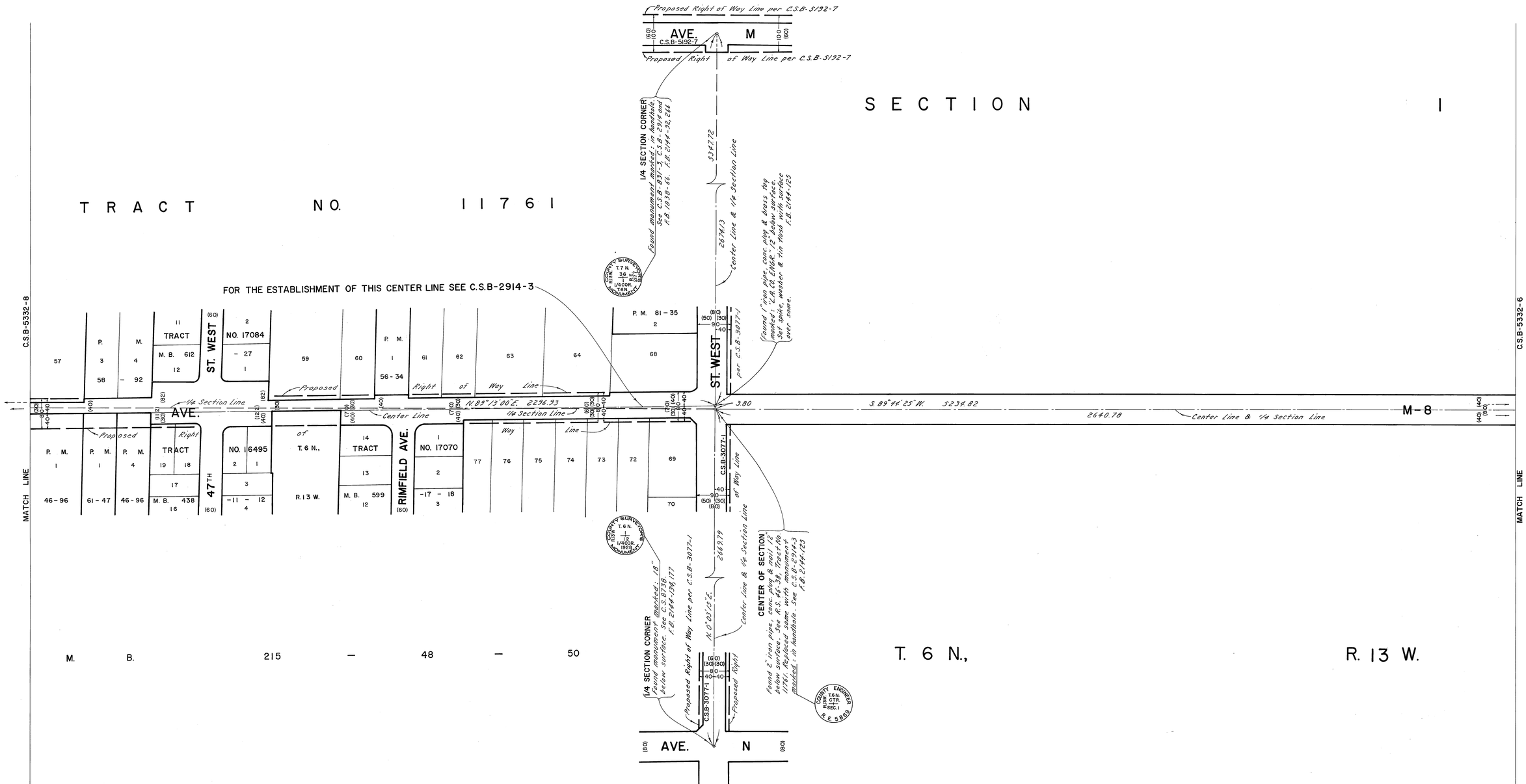

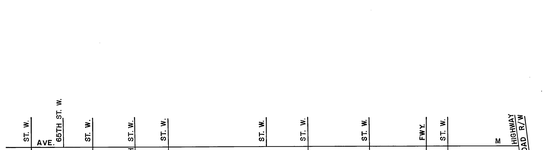

INDEX MAP
NOT TO SCALE

SCALE IN FEET: 100 0 100 200 300

SCALE IN METRES: 50 0 50 100

COUNTY OF LOS ANGELES DEPARTMENT OF COUNTY ENGINEER-FACILITIES STEPHEN J. KOONCE-COUNTY ENGINEER PREPARED BY SURVEY DIVISION RICHARD J. MITCHELL—DIVISION ENGINEER SURVEYED BY J. MENDONCA CHECKED BY G.D. BAILEY DRAWN BY G. MASUDA	ALIGNMENT MAP OF AVENUE M-8 FROM SIERRA HIGHWAY TO 70TH STREET WEST BASIS OF BEARINGS CALIFORNIA COORDINATE SYSTEM ZONE 7	COUNTY SURVEYOR'S MAP NO. B-5332 SHEET 7 OF 10 SHEETS FILED: October 29, 1979 R. J. Mitchell DEPUTY SURVEYED JANUARY 1968 REFERENCE F.B. 1664 F.B. 3227 F.B. 3273 F.B. 2144 F.B. 3229 F.B. 3176 F.B. 3245 JOB NUMBER 0206.63 INDEX MAP NO. 339-217	REVISION NO. BY DATE

C.S.B-2332-1

C.S.B-2332-1

C.S.B-2335-8

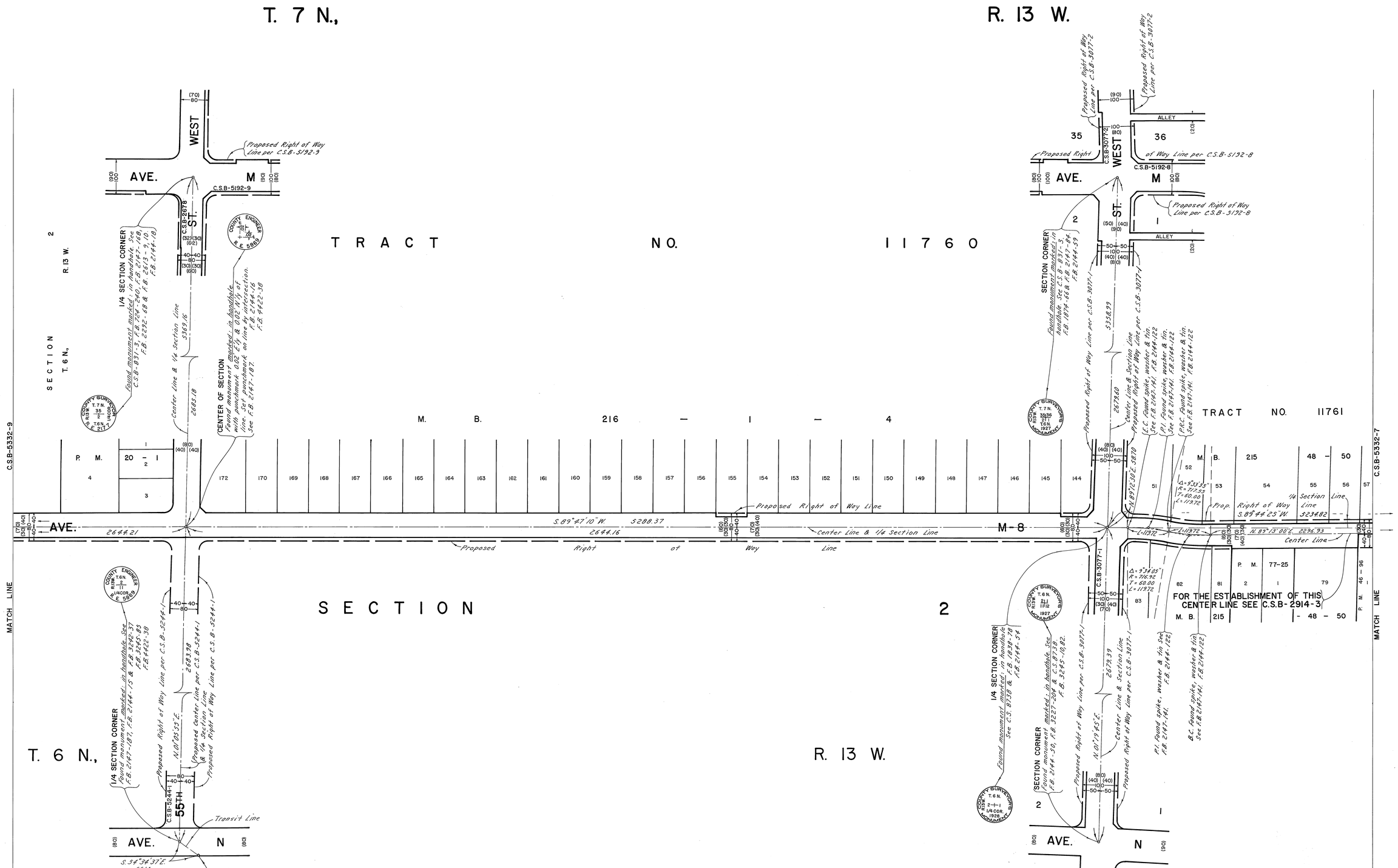

COUNTY OF LOS ANGELES DEPARTMENT OF COUNTY ENGINEER-FACILITIES STEPHEN J. KOONCE-COUNTY ENGINEER PREPARED BY SURVEY DIVISION RICHARD J. MITCHELL—DIVISION ENGINEER SURVEYED BY J. MENDONCA CHECKED BY G.D. BAILEY DRAWN BY G. MASUDA	ALIGNMENT MAP OF AVENUE M-8 FROM SIERRA HIGHWAY TO 70TH STREET WEST BASIS OF BEARINGS CALIFORNIA COORDINATE SYSTEM ZONE 7	COUNTY SURVEYOR'S MAP NO. B-5332 SHEET 8 OF 10 SHEETS FILED: October 27, 1972 R.J. Mitchell DEPUTY SURVEYED JANUARY 1968 REFERENCE F.B. 1664 F.B. 3227 F.B. 3273 F.B. 2144 F.B. 3229 F.B. 3176 F.B. 3245 JOB NUMBER 0206.63 INDEX MAP NO. 339-217	REVISION NO. BY DATE

C.2 B-2335-8

C.2 B-2335-8

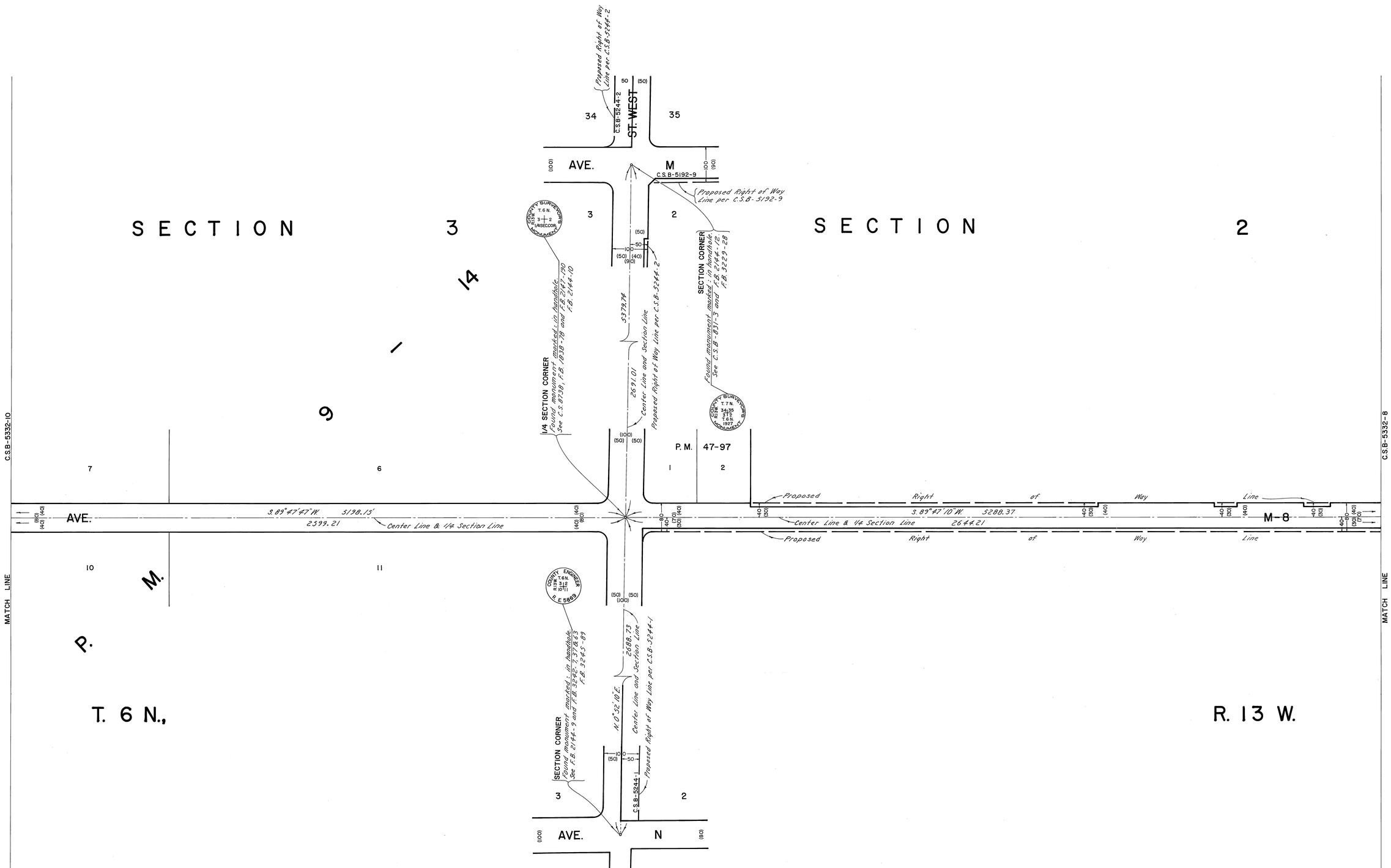



INDEX MAP
NOT TO SCALE

N

100 0 100 200 300
SCALE IN FEET

50 0 50 100
SCALE IN METRES

COUNTY OF LOS ANGELES DEPARTMENT OF COUNTY ENGINEER-FACILITIES STEPHEN J. KOONCE- COUNTY ENGINEER PREPARED BY SURVEY DIVISION RICHARD J. MITCHELL—DIVISION ENGINEER SURVEYED BY J. MENDONCA CHECKED BY G.D. BAILEY DRAWN BY G. MASUDA	ALIGNMENT MAP OF AVENUE M-8 FROM SIERRA HIGHWAY TO 70TH STREET WEST BASIS OF BEARINGS CALIFORNIA COORDINATE SYSTEM ZONE 7	COUNTY SURVEYOR'S MAP NO. B-5332 SHEET 9 OF 10 SHEETS FILED: September 27, 1972 DEPUTY SURVEYED JANUARY 1968 REFERENCE F.B. 1664 F.B. 3267 F.B. 3273 F.B. 2144 F.B. 3229 F.B. 3176 F.B. 3245 JOB NUMBER 0206.63 INDEX MAP NO. 339-217	REVISION NO. BY DATE

C.2 B-2335-8

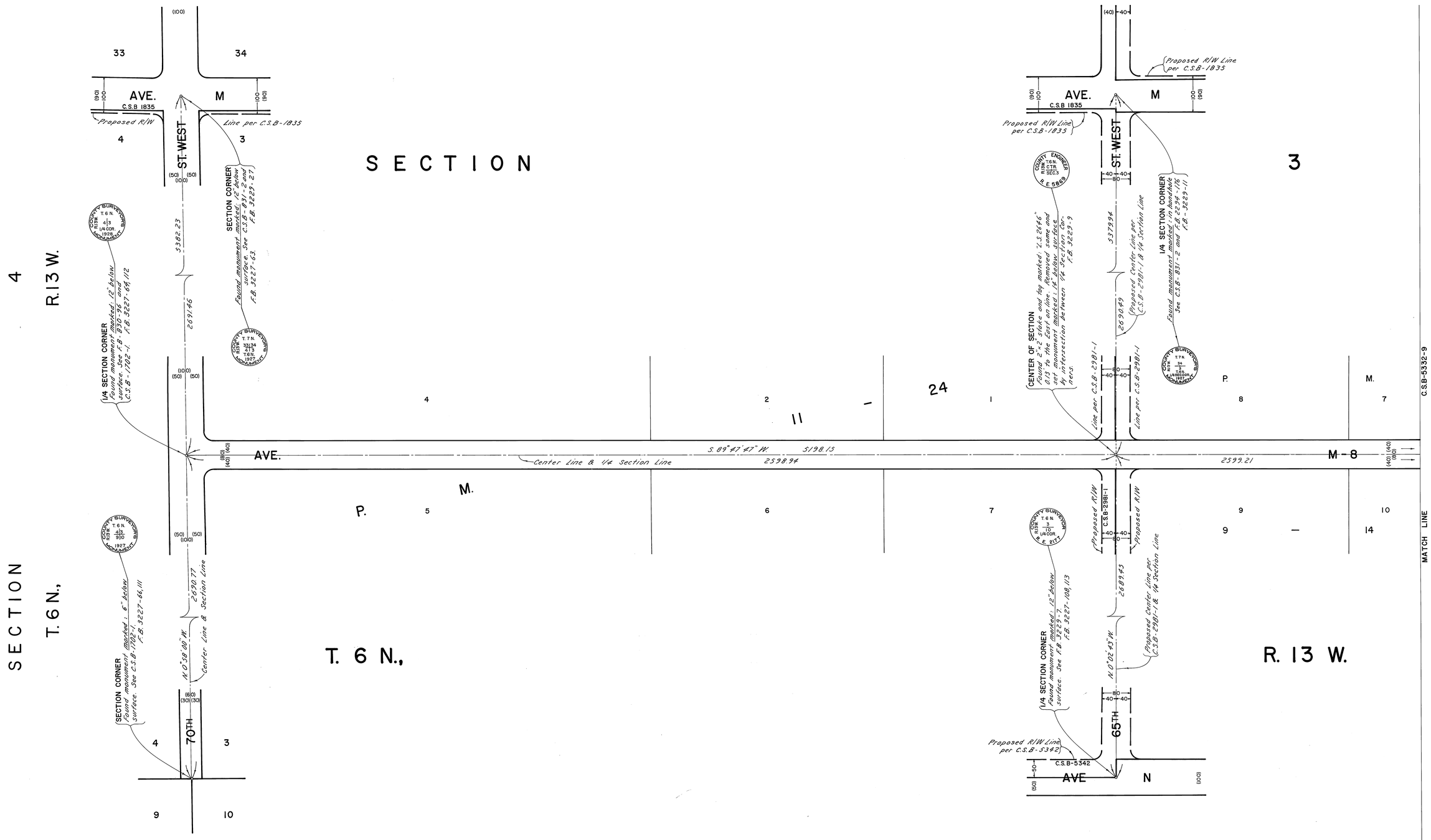

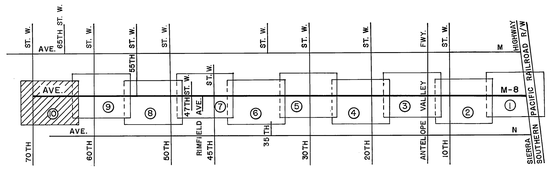

INDEX MAP
NOT TO SCALE

N

100 0 100 200 300
SCALE IN FEET

50 0 50 100
SCALE IN METRES

COUNTY OF LOS ANGELES
DEPARTMENT OF
COUNTY ENGINEER-FACILITIES
STEPHEN J. KOONCE-COUNTY ENGINEER

PREPARED BY
SURVEY DIVISION
RICHARD J. MITCHELL—DIVISION ENGINEER

SURVEYED BY J. MENDONCA
CHECKED BY G.D. BAILEY
DRAWN BY G. MASUDA

ALIGNMENT MAP OF

AVENUE M-8
FROM
SIERRA HIGHWAY
TO
70TH STREET WEST

BASIS OF BEARINGS
CALIFORNIA COORDINATE SYSTEM ZONE 7

COUNTY SURVEYOR'S MAP NO.
B-5332
SHEET 10 OF 10 SHEETS
FILED: October 29, 1979
DEPUTY
SURVEYED
JANUARY 1968

REFERENCE
F.B. 1664 F.B. 3227 F.B. 3273
F.B. 2144 F.B. 3229
F.B. 3176 F.B. 3245

JOB NUMBER 0206.63
INDEX MAP NO. 339-217

REVISION		
NO.	BY	DATE

C.S.B-233S-10