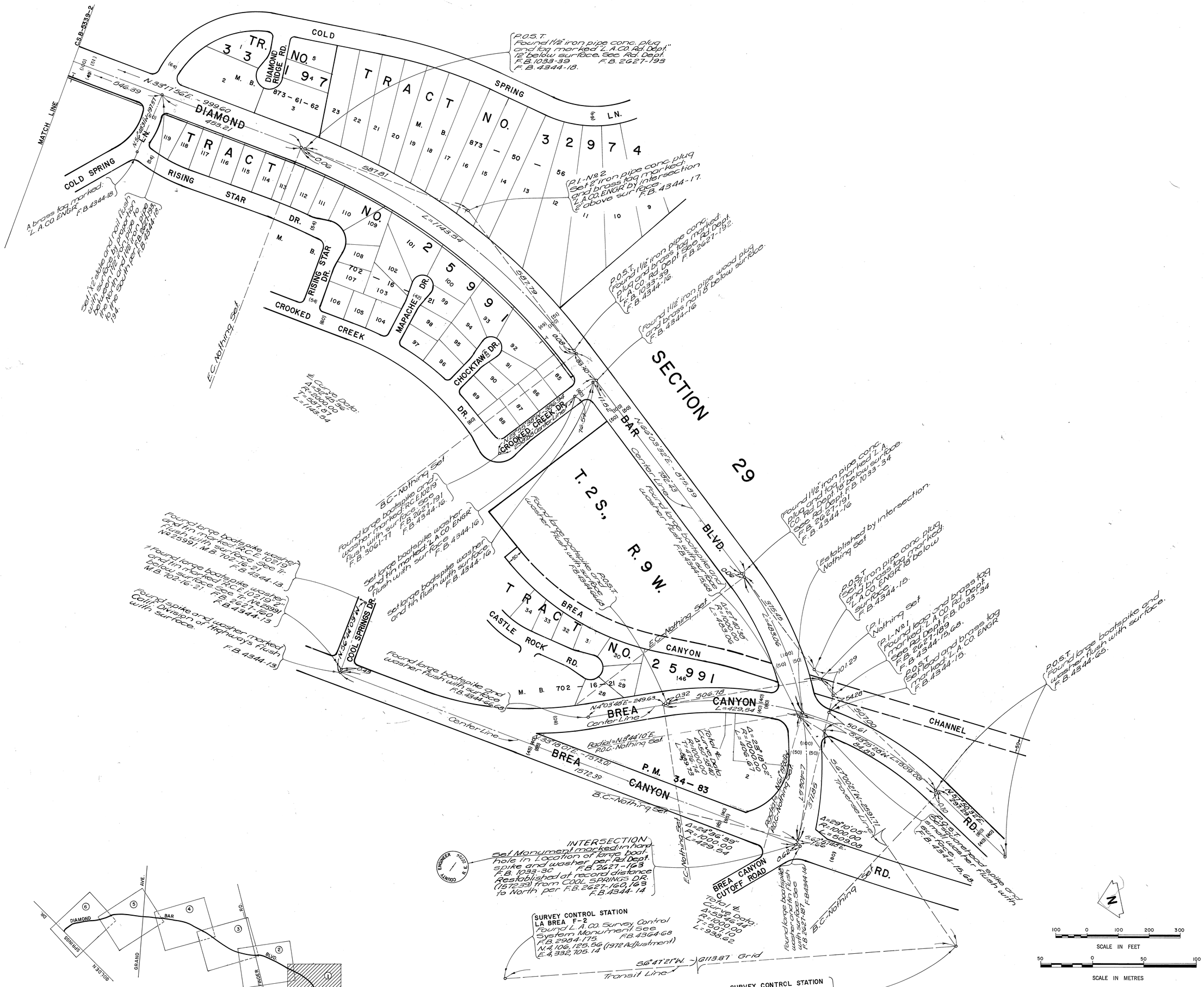

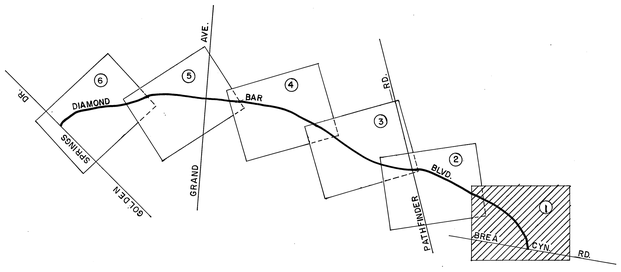

VICINITY MAP
NOT TO SCALE

COUNTY OF LOS ANGELES
DEPARTMENT OF
COUNTY ENGINEER-FACILITIES
STEPHEN J. KOONCE-COUNTY ENGINEER

PREPARED BY
SURVEY DIVISION
RICHARD J. MITCHELL—DIVISION ENGINEER

SURVEYED BY H.H. SPRIGGS
CHECKED BY R. BARTHOLOMEW
DRAWN BY B. GOINS

ALIGNMENT MAP OF
DIAMOND BAR BLVD.
FROM
BREA CANYON ROAD
TO
GOLDEN SPRINGS DRIVE

BASIS OF BEARINGS
CALIFORNIA COORDINATE SYSTEM, ZONE 7

COUNTY SURVEYOR'S MAP NO.
B-5339
SHEET 1 OF 6 SHEETS
FILED: August 12, 1979
R.J. Mitchell
DEPUTY
SURVEYED
JULY 1977
REFERENCE
F.B.4344
JOB NUMBER 0095.59
INDEX MAP NO. 114-337, 099-317, 099-321

REVISION		
NO.	BY	DATE

C.S.B.-5339-1

C.S.B.-5339-S

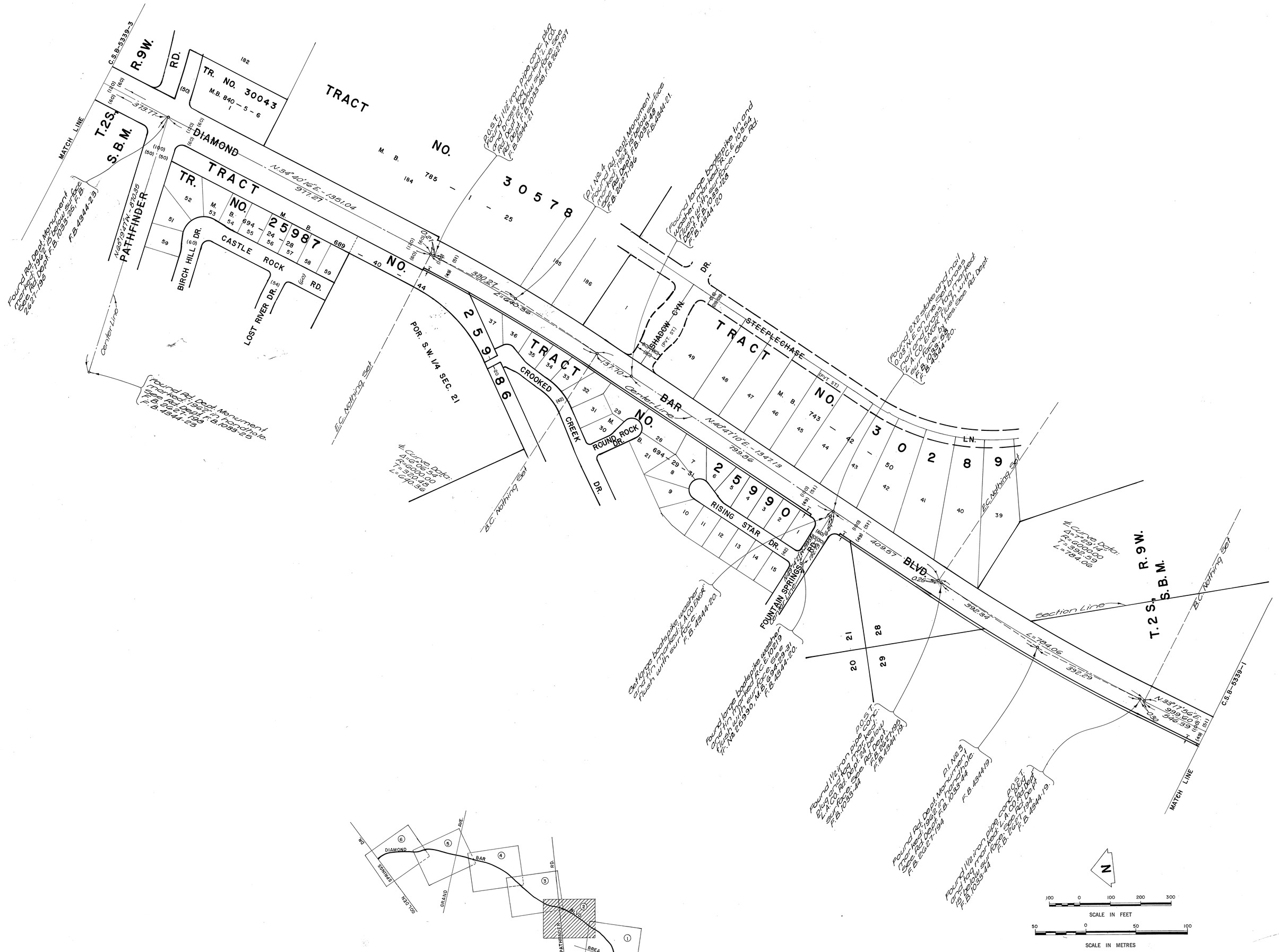

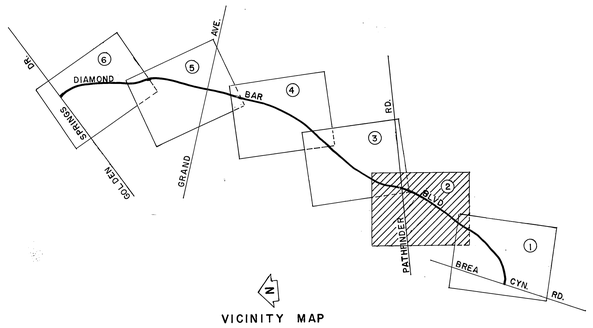

VICINITY MAP
NOT TO SCALE

COUNTY OF LOS ANGELES DEPARTMENT OF COUNTY ENGINEER-FACILITIES STEPHEN J. KOONCE-COUNTY ENGINEER PREPARED BY SURVEY DIVISION RICHARD J. MITCHELL-DIVISION ENGINEER SURVEYED BY H.H. SPRIGGS CHECKED BY R. BARTHOLOMEW DRAWN BY B. GOINS	ALIGNMENT MAP OF DIAMOND BAR BLVD. FROM BREA CANYON ROAD TO GOLDEN SPRINGS DRIVE BASIS OF BEARINGS CALIFORNIA COORDINATE SYSTEM, ZONE 7	COUNTY SURVEYOR'S MAP NO. B-5339 SHEET 2 OF 6 SHEETS FILED: August 13, 1977 R. J. Mitchell DEPUTY SURVEYED JULY 1977 REFERENCE F.B. 4344 JOB NUMBER 0095.59 INDEX MAP NO. 114-337, 099-337, 099-317	REVISION NO. BY DATE

C2B-2339-3

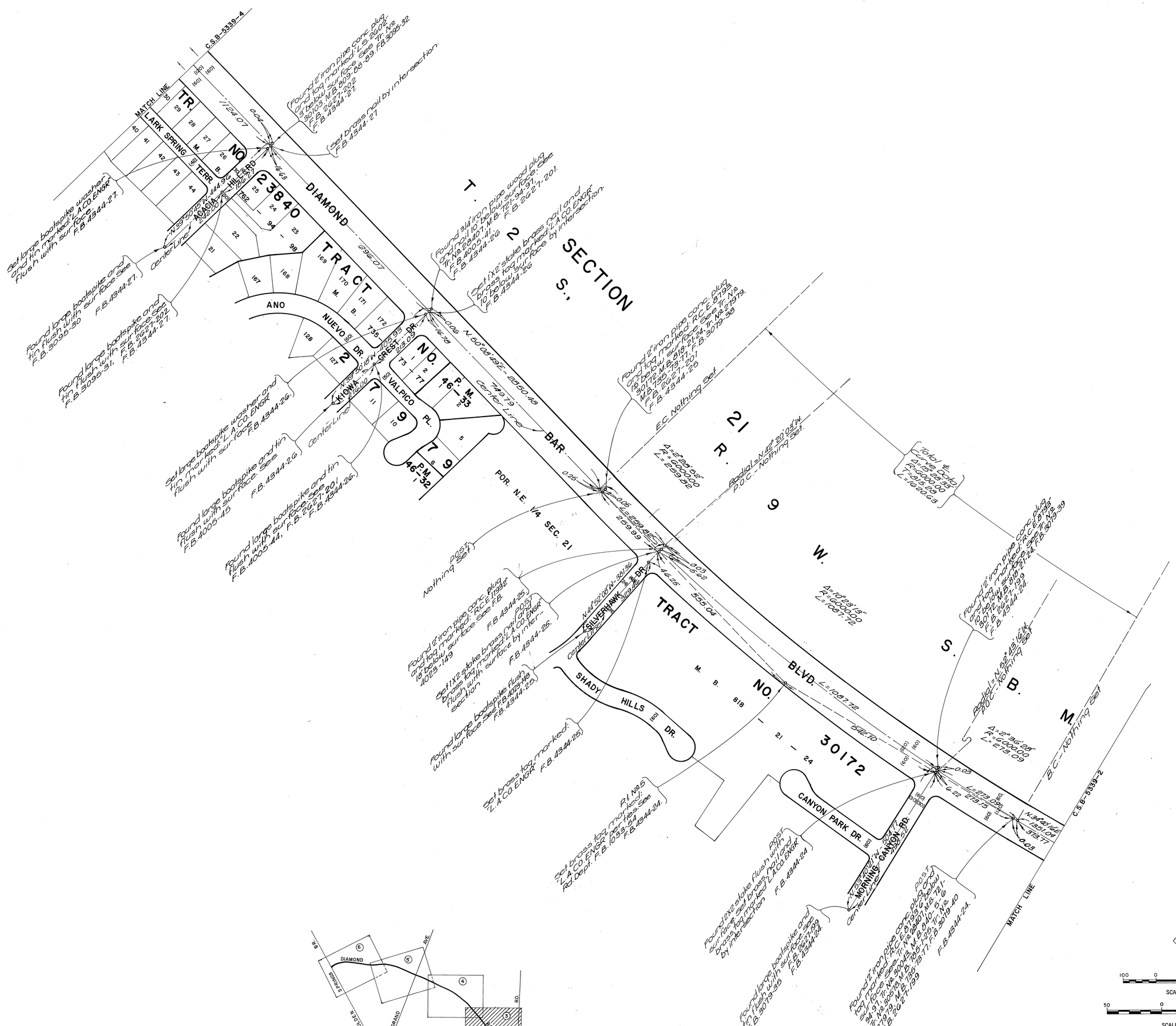
DIAMOND BAR BLVD.
FROM
BREA CANYON ROAD
TO
GOLDEN SPRINGS DRIVE
T. 2 S., R. 9 W., S.B.B.&M.
SECTION 21
TRACT NO. 30172
M.B. 818 - 21 - 24
TRACT NO. 23840
M.B. 721 - 94 - 98
TRACT NO. 7979
M.B. 746 - 33 - 35
TRACT NO. 7979
M.B. 746 - 32
TRACT NO. 7979
M.B. 746 - 33
POR. N.E. 1/4 SEC. 21
C.S.B.-5339-4
C.S.B.-5339-2
MATCH LINE
DIAMOND BAR BLVD.
SILVERHAWK DR.
SHADY HILLS DR.
CANYON PARK DR.
MORNING CANYON RD.
LARK SPRING TERR.
ACACIA HILL RD.
ANO NUEVO DR.
CREST DR.
VALPICO PL.
KIOWA
Total to Curve Data
Radial = N42°30'03"W
P.O.C. - Nothing Set
Radial = N42°30'03"W
P.O.C. - Nothing Set
Radial = N.62°48'18"W.
P.O.C. - Nothing Set
B.C. - Nothing Set
E.C. - Nothing Set
Nothing Post Set
Center Line
Set large boalspike washer and tin tag marked: L.A.CO.ENGR flush with surface.
Found large boalspike and tin flush with surface See F.B.4344-27.
Found large boalspike and tin flush with surface See F.B.3095-30
Found large boalspike and tin flush with surface See F.B.3095-31, F.B.4344-27.
Set large boalspike washer and tin tag marked: L.A.CO.ENGR flush with surface See F.B.4344-26.
Found large boalspike and tin flush with surface See F.B.4005-45
Found large boalspike and tin flush with surface See F.B.4005-44, F.B.2621-201, F.B.4344-26.
Found 1" iron pipe conc. plug and tag marked: L.S. 4002, 9' below surface See F.B.2621-202, M.B.809-88-89, F.B.3095-32
Set brass nail by intersection. F.B.4344-27.
Found 1" iron pipe conc. plug and tag marked: R.C.E. 8795 30' below surface See F.B.2621-201, M.B.721-94-97, F.B.4344-26
Found 1" iron pipe conc. plug and tag marked: R.C.E. 8795 30' below surface See F.B.2621-201, M.B.721-94-97, F.B.4344-26
Found 1" iron pipe conc. plug and tag marked: R.C.E. 8795 30' below surface See F.B.2621-201, M.B.721-24, Tr. No. 21979, F.B.3019-38
Found 1" iron pipe conc. plug and tag marked: R.C.E. 8795 10' below surface See F.B.2621-199, M.B.721-24, Tr. No. 21979, F.B.3019-39
Found 1" iron pipe conc. plug and tag marked: R.C.E. 8795 10' below surface See F.B.2621-199, M.B.721-24, F.B.4344-24.
Found 1" iron pipe conc. plug and tag marked: R.C.E. 8795 10' below surface See F.B.2621-199, M.B.721-24, F.B.4344-24.
Found 1" iron pipe conc. plug and tag marked: R.C.E. 8795 10' below surface See F.B.2621-199, M.B.721-24, F.B.4344-24.
Found 1" iron pipe conc. plug and tag marked: R.C.E. 8795 10' below surface See F.B.2621-199, M.B.721-24, Tr. No. 21979, F.B.3019-40
Found 1" iron pipe conc. plug and tag marked: R.C.E. 8795 10' below surface See F.B.2621-199, M.B.721-24, F.B.4344-24.
Found large boalspike and tin flush with surface See F.B.3019-33
Found 1" iron pipe conc. plug and tag marked: R.C.E. 8795 10' below surface See F.B.2621-199, M.B.721-24, Tr. No. 21979, F.B.3019-40
Found 1" iron pipe conc. plug and tag marked: R.C.E. 8795 10' below surface See F.B.2621-199, M.B.721-24, F.B.4344-24.
Found 1" iron pipe conc. plug and tag marked: R.C.E. 8795 10' below surface See F.B.2621-199, M.B.721-24, Tr. No. 21979, F.B.3019-39
Found 1" iron pipe conc. plug and tag marked: R.C.E. 8795 10' below surface See F.B.2621-199, M.B.721-24, F.B.4344-24.
Found 1" iron pipe conc. plug and tag marked: R.C.E. 8795 10' below surface See F.B.2621-199, M.B.721-24, F.B.4344-24.
Found 1" iron pipe conc. plug and tag marked: R.C.E. 8795 10' below surface See F.B.2621-199, M.B.721-24, F.B.4344-24.
Found 1" iron pipe conc. plug and tag marked: R.C.E. 8795 10' below surface See F.B.2621-199, M.B.721-24, Tr. No. 21979, F.B.3019-39
Found 1" iron pipe conc. plug and tag marked: R.C.E. 8795 10' below surface See F.B.2621-199, M.B.721-24, F.B.4344-24.
Found 1" iron pipe conc. plug and tag marked: R.C.E. 8795 10' below surface See F.B.2621-199, M.B.721-24, Tr. No. 21979, F.B.3019-39
Found large boalspike and tin flush with surface See F.B.3019-33
Found large boalspike and tin flush with surface See F.B.2621-199, F.B.4344-24.
Found 1" iron pipe conc. plug and tag marked: R.C.E. 8795 10' below surface See F.B.2621-199, M.B.721-24, Tr. No. 21979, F.B.3019-40
Found 1" iron pipe conc. plug and tag marked: R.C.E. 8795 10' below surface See F.B.2621-199, M.B.721-24, F.B.4344-24.
Found 1" iron pipe conc. plug and tag marked: R.C.E. 8795 10' below surface See F.B.2621-199, M.B.721-24, Tr. No. 21979, F.B.3019-39
Found 1" iron pipe conc. plug and tag marked: R.C.E. 8795 10' below surface See F.B.2621-199, M.B.721-24, F.B.4344-24.
Found 1" iron pipe conc. plug and tag marked: R.C.E. 8795 10' below surface See F.B.2621-199, M.B.721-24, Tr. No. 21979, F.B.3019-39
Found large boalspike and tin flush with surface See F.B.3019-33
Found large boalspike and tin flush with surface See F.B.2621-199, F.B.4344-24.
Found 1" iron pipe conc. plug and tag marked: R.C.E. 8795 10' below surface See F.B.2621-199, M.B.721-24, Tr. No. 21979, F.B.3019-40
Found 1" iron pipe conc. plug and tag marked: R.C.E. 8795 10' below surface See F.B.2621-199, M.B.721-24, F.B.4344-24.
Found 1" iron pipe conc. plug and tag marked: R.C.E. 8795 10' below surface See F.B.2621-199, M.B.721-24, Tr. No. 21979, F.B.3019-39

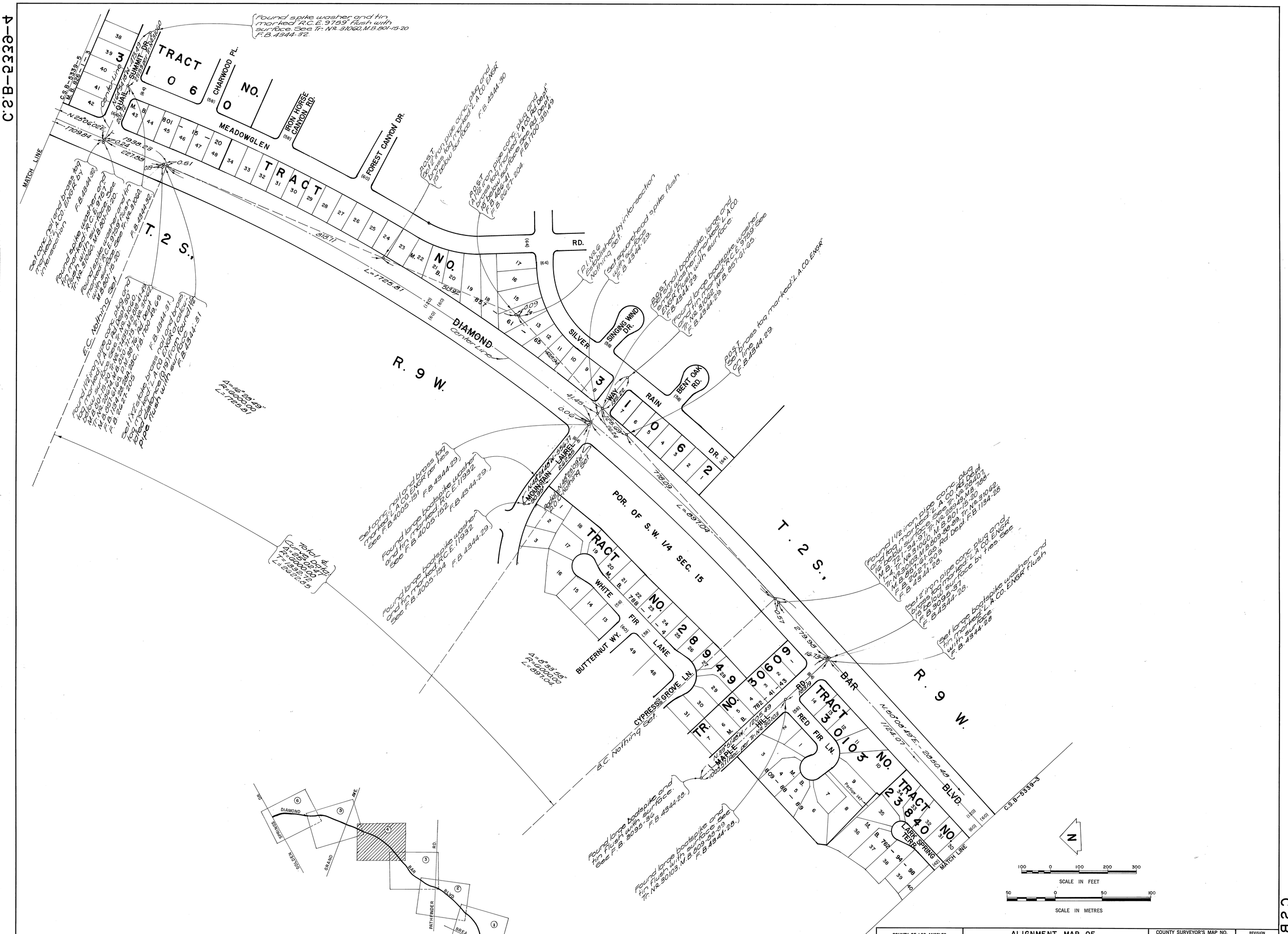

COUNTY OF LOS ANGELES
DEPARTMENT OF
COUNTY ENGINEER-FACILITIES
STEPHEN J. KOONCE-COUNTY ENGINEER

PREPARED BY
SURVEY DIVISION
RICHARD J. MITCHELL—DIVISION ENGINEER

SURVEYED BY H.H. SPRIGGS
CHECKED BY R. BARTHOLOMEW
DRAWN BY B. GOINS

ALIGNMENT MAP OF

DIAMOND BAR BLVD.

FROM
BREA CANYON ROAD
TO
GOLDEN SPRINGS DRIVE

BASIS OF BEARINGS
CALIFORNIA COORDINATE SYSTEM, ZONE 7

COUNTY SURVEYOR'S MAP NO.
B-5339
SHEET 4 OF 6 SHEETS

FILED: August 13, 1979
R.J. Mitchell
DEPUTY

SURVEYED
JULY 1977

REFERENCE
F.B. 4344

JOB NUMBER 0095.59
INDEX MAP NO. 114-337 099-337 099-317

REVISION		
NO.	BY	DATE

C.2.B-2338-4

C.2.B-2339-2

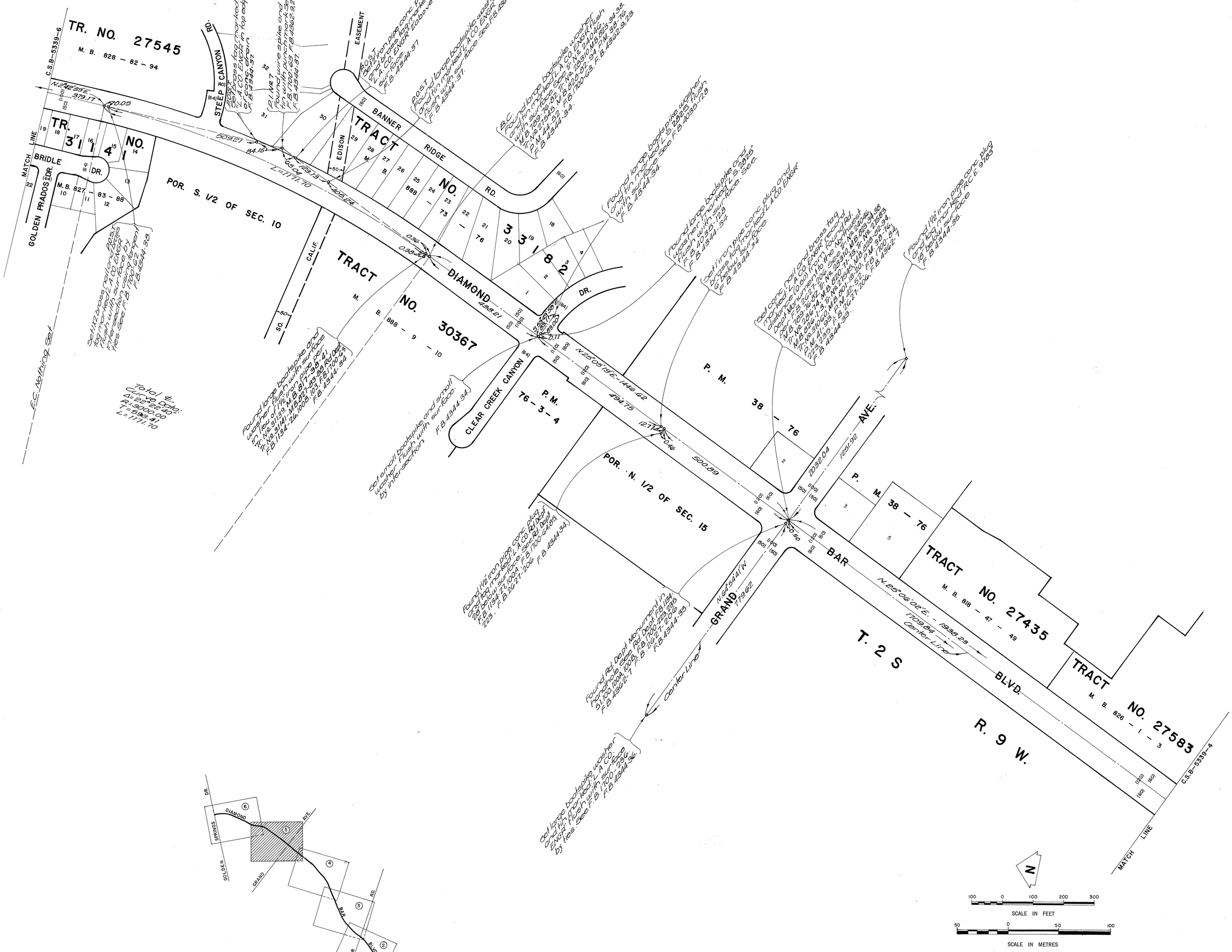

VICINITY MAP
NOT TO SCALE

COUNTY OF LOS ANGELES DEPARTMENT OF COUNTY ENGINEER-FACILITIES STEPHEN J. KOONCE-COUNTY ENGINEER PREPARED BY SURVEY DIVISION RICHARD J. MITCHELL-DIVISION ENGINEER SURVEYED BY H.H. SPRIGGS CHECKED BY R. BARTHOLOMEW DRAWN BY B.GOINS	ALIGNMENT MAP OF DIAMOND BAR BLVD. FROM BREA CANYON ROAD TO GOLDEN SPRINGS DRIVE BASIS OF BEARINGS CALIFORNIA COORDINATE SYSTEM, ZONE 7	COUNTY SURVEYOR'S MAP NO. B-5339 SHEET 5 OF 6 SHEETS FILED: August 12, 1977 B.J. Mitchell DEPUTY SURVEYED JULY 1977 REFERENCE F.B.4344 JOB NUMBER 0095.59 INDEX MAP NO. 099-317	REVISION NO. BY DATE

C.2.B-2339-2

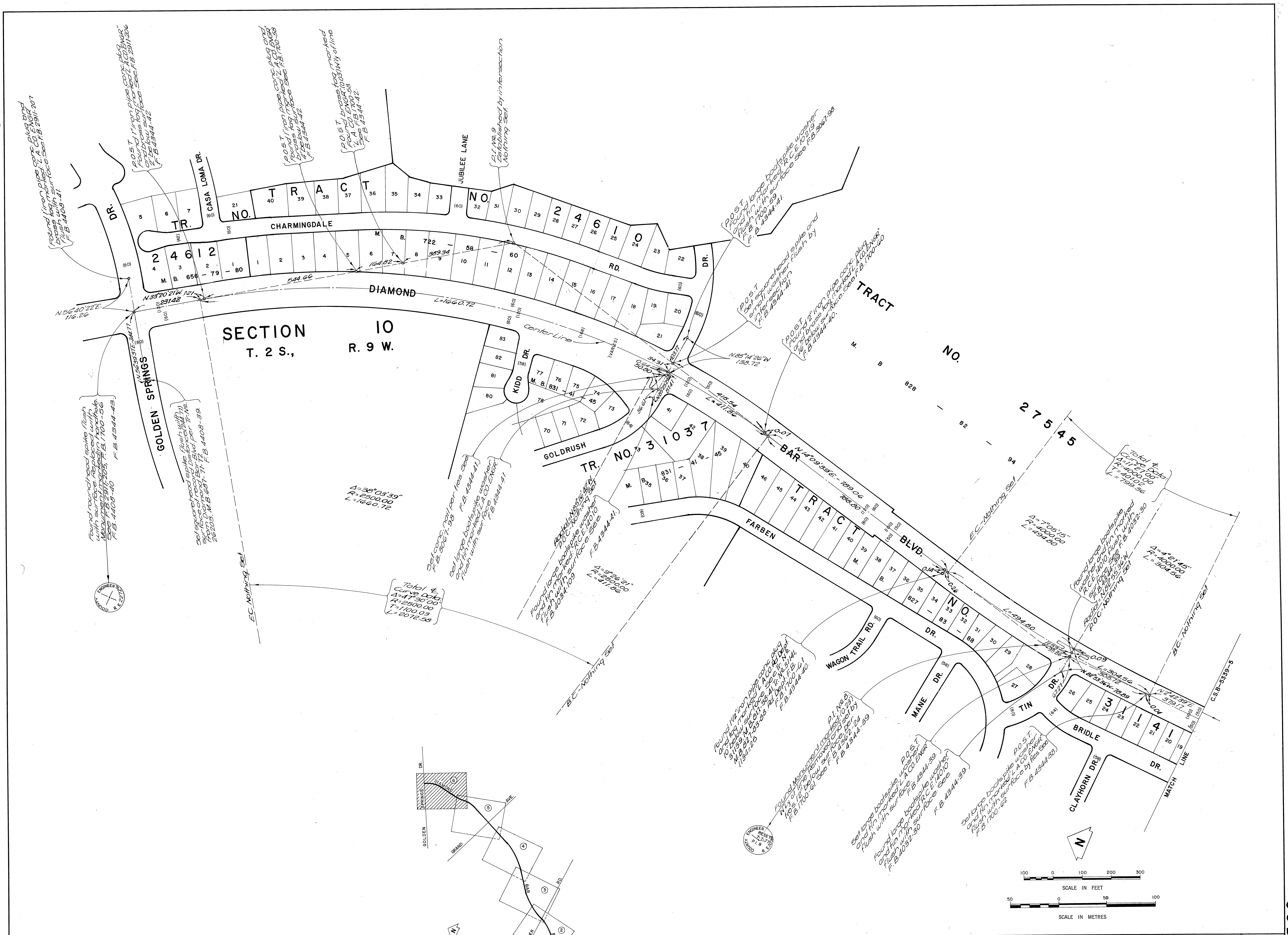

COUNTY OF LOS ANGELES DEPARTMENT OF COUNTY ENGINEER-FACILITIES STEPHEN J. KOONCE-COUNTY ENGINEER PREPARED BY SURVEY DIVISION RICHARD J. MITCHELL—DIVISION ENGINEER SURVEYED BY H.H. SPRIGGS CHECKED BY R. BARTHOLOMEW DRAWN BY B. GOINS	ALIGNMENT MAP OF **DIAMOND BAR BLVD.** FROM BREA CANYON ROAD TO GOLDEN SPRINGS DRIVE BASIS OF BEARINGS CALIFORNIA COORDINATE SYSTEM, ZONE 7	COUNTY SURVEYOR'S MAP NO. **B-5339** SHEET 6 OF 6 SHEETS FILED: August 13, 1979 R. J. Mitchell DEPUTY SURVEYED JULY 1977 REFERENCE F.B.4344 JOB NUMBER 0095.59 INDEX MAP NO. 114-337 099-317 099-337	REVISION NO. BY DATE

C.S.B-5339-6