C.2.B-2328-1

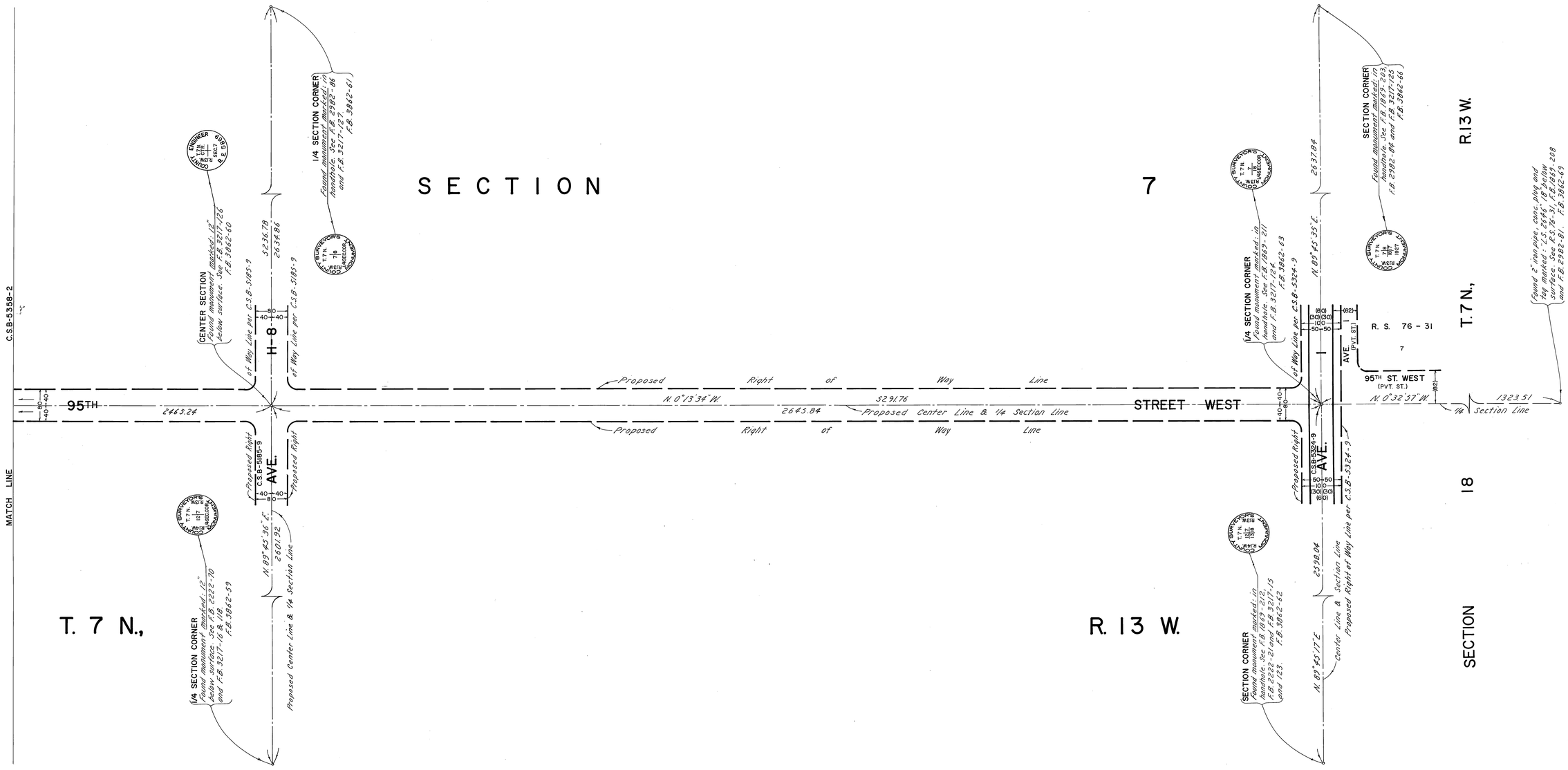

COUNTY OF LOS ANGELES
DEPARTMENT OF
COUNTY ENGINEER-FACILITIES
STEPHEN J. KOONCE-COUNTY ENGINEER

PREPARED BY
SURVEY DIVISION
RICHARD J. MITCHELL—DIVISION ENGINEER
SURVEYED BY C.K. LIND / J. MENDONCA
CHECKED BY E. DUVERNAY
DRAWN BY G. MASUDA

ALIGNMENT MAP OF

95TH STREET WEST

FROM

AVENUE I TO AVENUE A

BASIS OF BEARINGS
CALIFORNIA COORDINATE SYSTEM, ZONE 7

COUNTY SURVEYOR'S MAP NO.
B-5358
SHEET 1 OF 11 SHEETS
FILED: July 24, 1979
R. J. Mitchell
DEPUTY

SURVEYED
JAN. 1977

REFERENCE
F.B. 3862
F.B. 3887
C.S.B-3021-11
C.S.B-5104-12
C.S.B-5324-9

JOB NUMBER 0206.71
INDEX MAP NO. 71

REVISION		
NO.	BY	DATE

C.2.B-2328-1

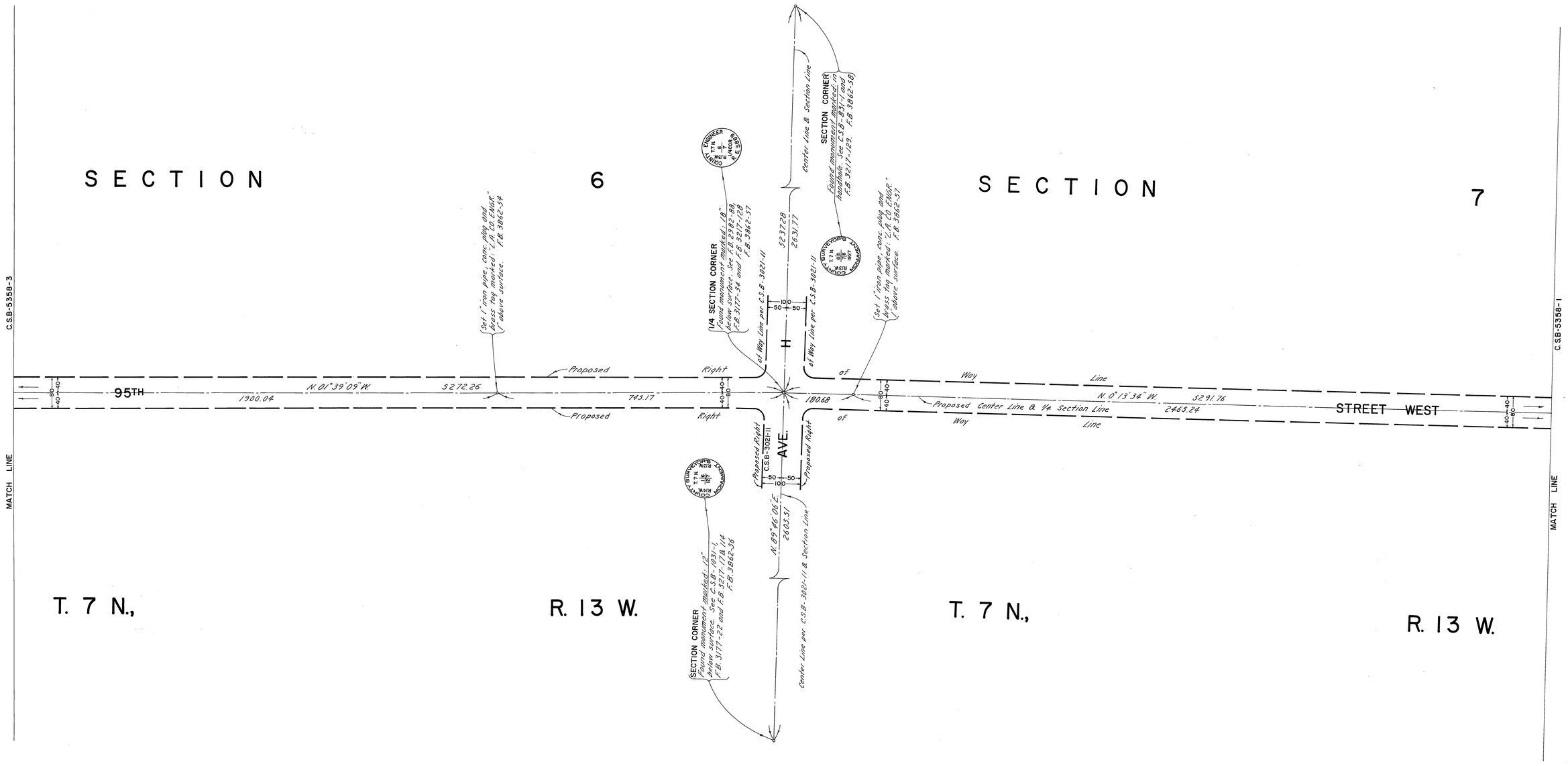

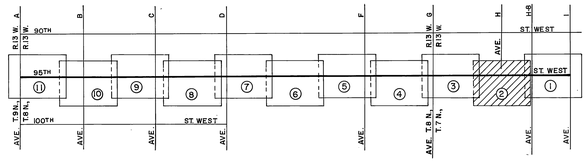

INDEX MAP
NOT TO SCALE

SCALE IN FEET: 100 0 100 200 300

SCALE IN METRES: 50 0 50 100

COUNTY OF LOS ANGELES DEPARTMENT OF COUNTY ENGINEER-FACILITIES STEPHEN J. KOONCE-COUNTY ENGINEER PREPARED BY SURVEY DIVISION RICHARD J. MITCHELL-DIVISION ENGINEER C.K. LIND SURVEYED BY J. MENDONCA CHECKED BY E. DUVERNAY DRAWN BY G. MASUDA	ALIGNMENT MAP OF 95TH STREET WEST FROM AVENUE I TO AVENUE A BASIS OF BEARINGS CALIFORNIA COORDINATE SYSTEM, ZONE 7	COUNTY SURVEYOR'S MAP NO. B-5358 SHEET 2 OF 11 SHEETS FILED: July 25, 1977 R. J. Mitchell DEPUTY SURVEYED JAN. 1977 REFERENCE F.B. 3862 C.S.B.-5104-12 F.B. 3867 C.S.B.-5324-9 C.S.B.-3021-11 JOB NUMBER 0206.71 INDEX MAP NO. 71	REVISION NO. BY DATE

C.S.B.-5358-S

C.S.B-2328-3

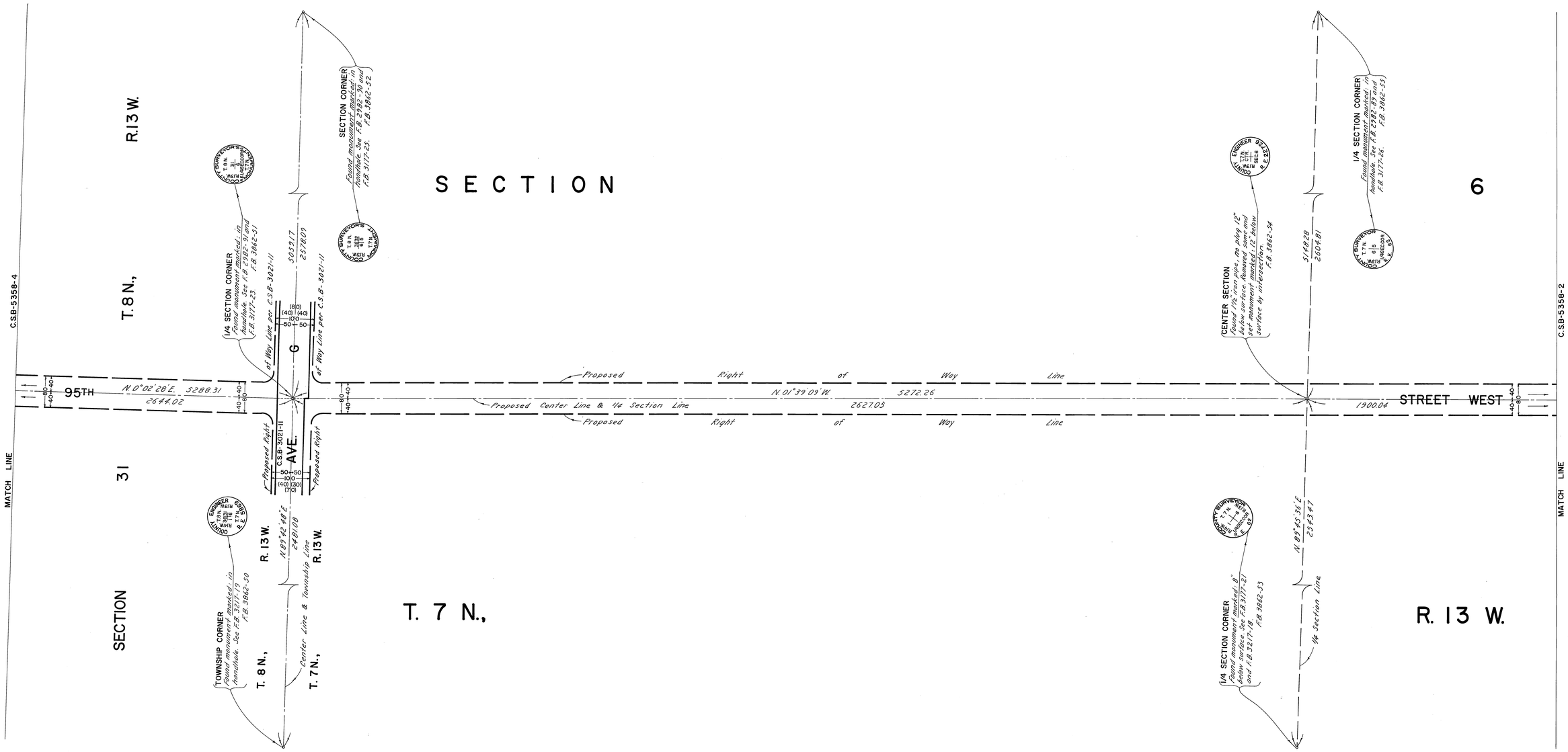

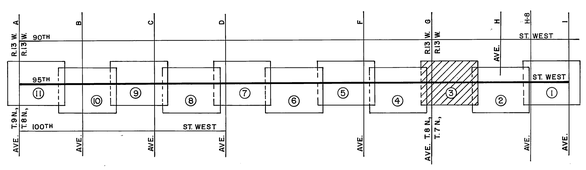

INDEX MAP
NOT TO SCALE

N

100 0 100 200 300
SCALE IN FEET

50 0 50 100
SCALE IN METRES

COUNTY OF LOS ANGELES
DEPARTMENT OF
COUNTY ENGINEER-FACILITIES
STEPHEN J. KOONCE-COUNTY ENGINEER
PREPARED BY
SURVEY DIVISION
RICHARD J. MITCHELL—DIVISION ENGINEER
C.K. LIND
SURVEYED BY J. MENDONCA
CHECKED BY E. DUVERNAY
DRAWN BY G. MASUDA

ALIGNMENT MAP OF

95TH STREET WEST

FROM

AVENUE I TO AVENUE A

BASIS OF BEARINGS
CALIFORNIA COORDINATE SYSTEM, ZONE 7

COUNTY SURVEYOR'S MAP NO.
B-5358
SHEET 3 OF 11 SHEETS
FILED: July 24, 1977
R.J. Mitchell
DEPUTY
SURVEYED
JAN. 1977
REFERENCE
F.B. 3862 C.S.B-5104-12
F.B. 3887 C.S.B-5324-9
C.S.B-3021-11
JOB NUMBER 0206.71
INDEX MAP NO. 71

REVISION		
NO.	BY	DATE

C.2.B-2328-3

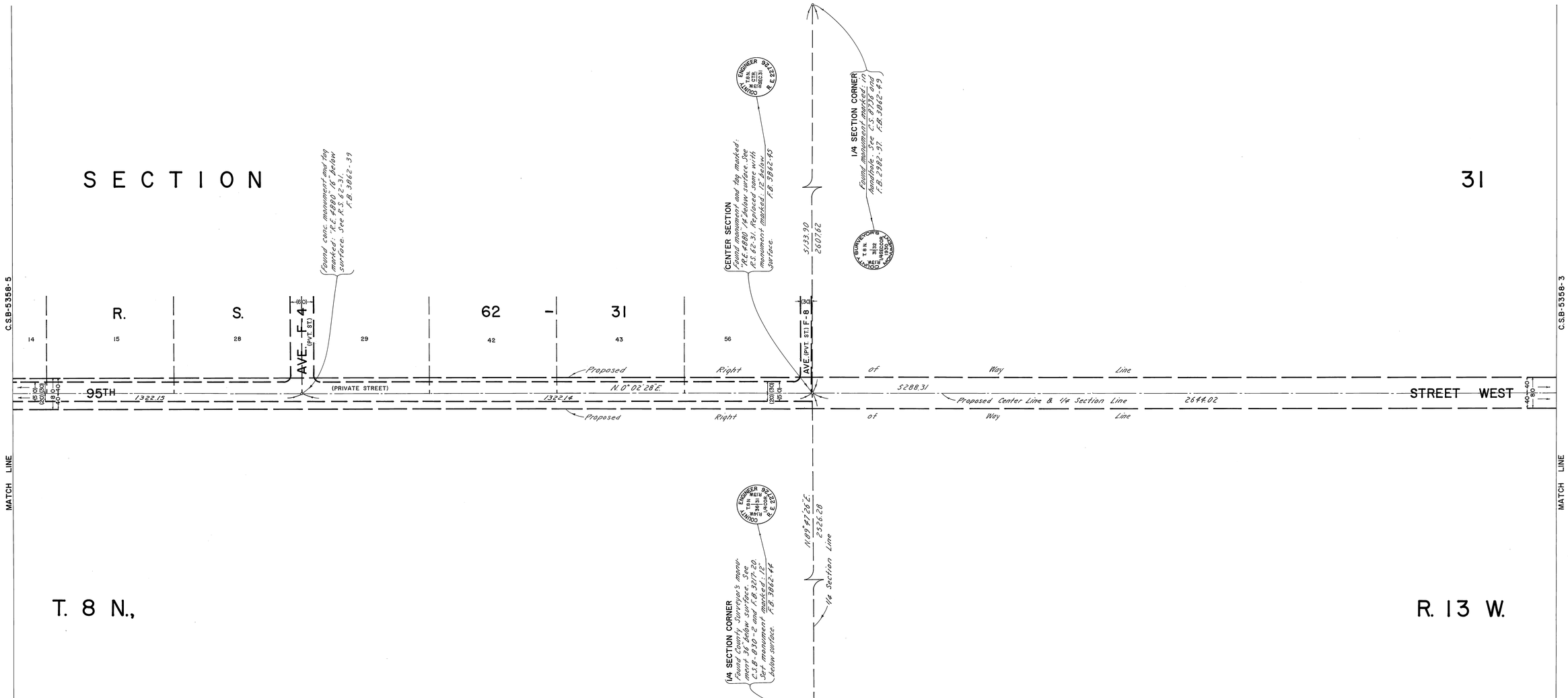

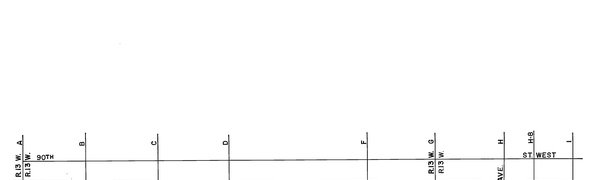

INDEX MAP
NOT TO SCALE

N

100 0 100 200 300
SCALE IN FEET

50 0 50 100
SCALE IN METRES

COUNTY OF LOS ANGELES
DEPARTMENT OF
COUNTY ENGINEER-FACILITIES
STEPHEN J. KOONCE-COUNTY ENGINEER

PREPARED BY
SURVEY DIVISION
RICHARD J. MITCHELL—DIVISION ENGINEER
C. K. LIND
SURVEYED BY J. MENDONCA
CHECKED BY E. DUVERNAY
DRAWN BY G. MASUDA

ALIGNMENT MAP OF

95TH STREET WEST

FROM

AVENUE I TO AVENUE A

BASIS OF BEARINGS
CALIFORNIA COORDINATE SYSTEM, ZONE 7

COUNTY SURVEYOR'S MAP NO.
B-5358
SHEET 4 OF 11 SHEETS
FILED: July 22, 1977
R. J. Mitchell
DEPUTY
SURVEYED
JAN. 1977
REFERENCE
F.B. 3862
F.B. 3887
C.S.B-3021-11
C.S.B-5104-12
C.S.B-5324-9
JOB NUMBER
0206.71
INDEX MAP NO.
71

REVISION		
NO.	BY	DATE

C.2.B-2328-A

C.2.B-2328-A

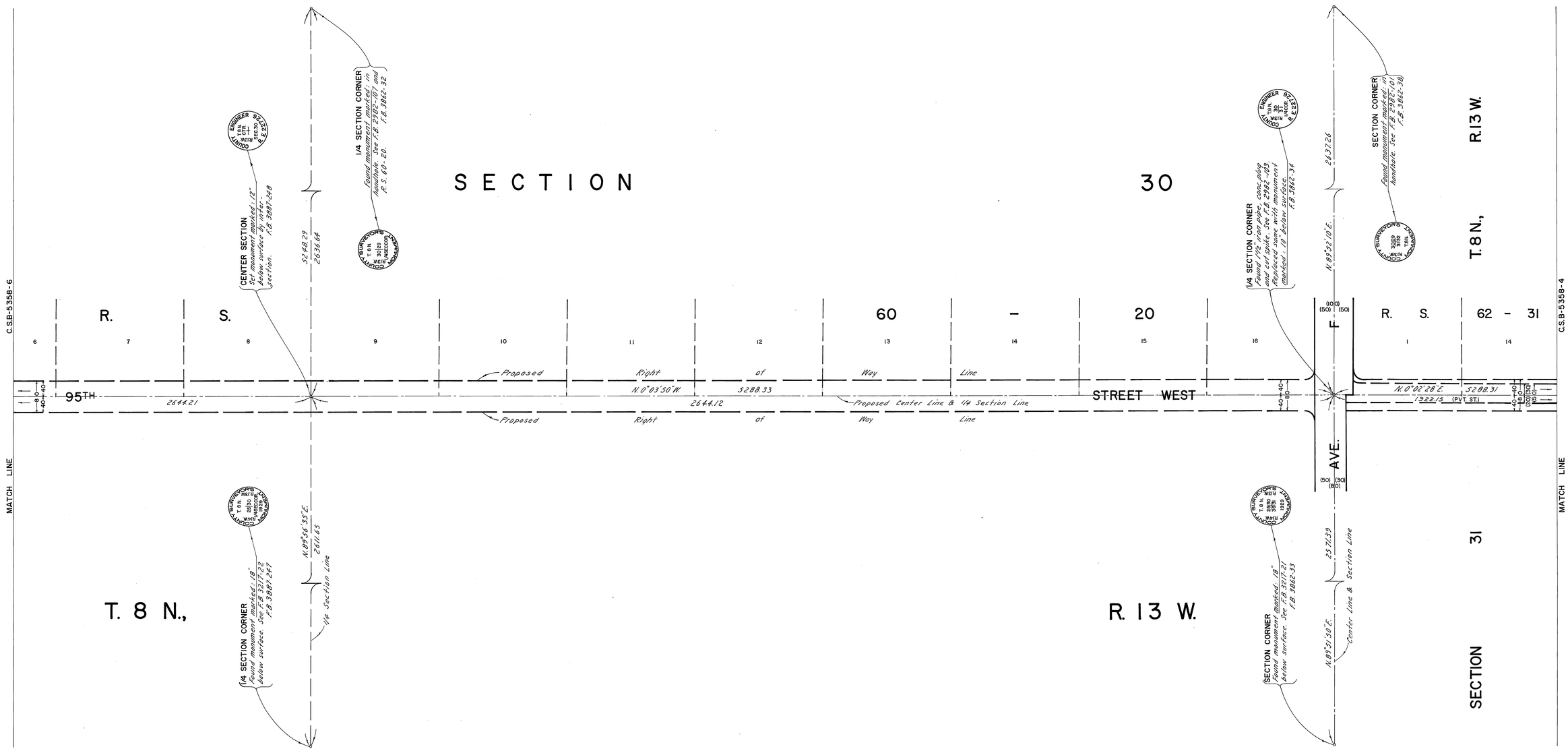

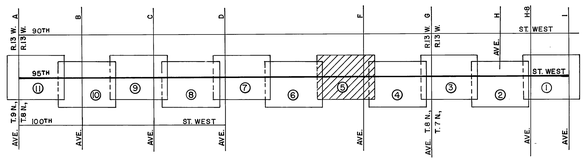

INDEX MAP
NOT TO SCALE

SCALE IN FEET: 100 0 100 200 300

SCALE IN METRES: 50 0 50 100

COUNTY OF LOS ANGELES DEPARTMENT OF COUNTY ENGINEER-FACILITIES STEPHEN J. KOONCE-COUNTY ENGINEER PREPARED BY SURVEY DIVISION RICHARD J. MITCHELL—DIVISION ENGINEER C.K. LIND SURVEYED BY J. MENDONCA CHECKED BY E. DUVERNAY DRAWN BY G. MASUDA	ALIGNMENT MAP OF 95TH STREET WEST FROM AVENUE I TO AVENUE A BASIS OF BEARINGS CALIFORNIA COORDINATE SYSTEM, ZONE 7	COUNTY SURVEYOR'S MAP NO. B-5358 SHEET 5 OF 11 SHEETS. FILED: July 24 1979 R. J. Mitchell DEPUTY SURVEYED: JAN. 1977 REFERENCE: F.B. 3862 C.S.B-5104-12 F.B. 3887 C.S.B-5324-9 C.S.B-3021-11 JOB NUMBER: 0206.71 INDEX MAP NO. 71	REVISION NO. BY DATE

C.S.B-2328-2

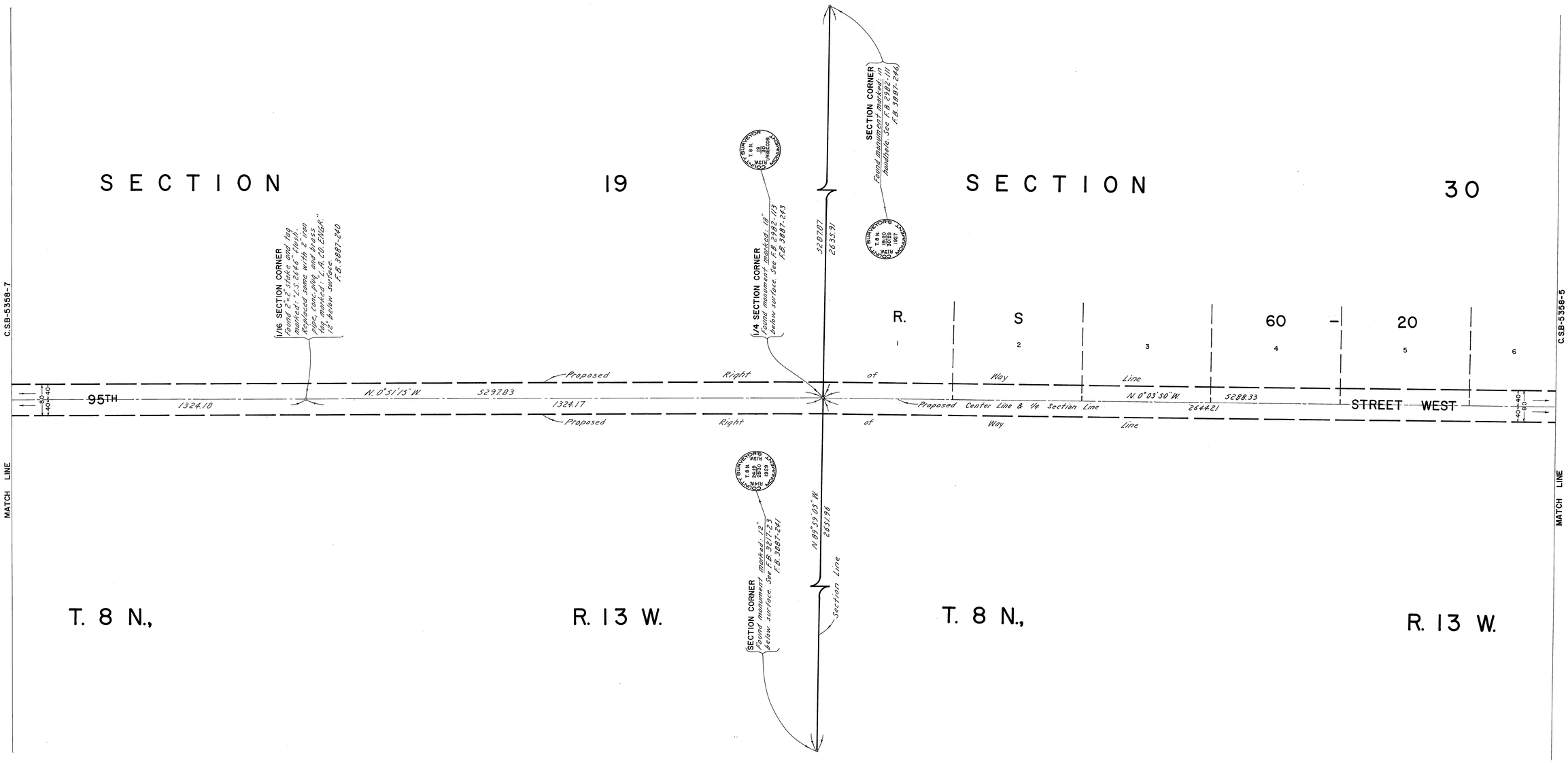

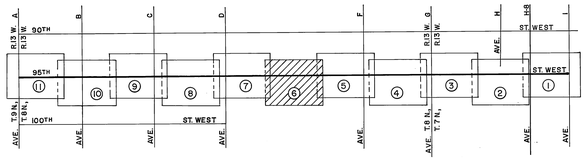

INDEX MAP
NOT TO SCALE

COUNTY OF LOS ANGELES DEPARTMENT OF COUNTY ENGINEER-FACILITIES STEPHEN J. KOONCE-COUNTY ENGINEER PREPARED BY SURVEY DIVISION RICHARD J. MITCHELL—DIVISION ENGINEER SURVEYED BY C.K. LIND J. MENDONCA CHECKED BY E. DUVERNAY DRAWN BY G. MASUDA	ALIGNMENT MAP OF 95TH STREET WEST FROM AVENUE I TO AVENUE A BASIS OF BEARINGS CALIFORNIA COORDINATE SYSTEM, ZONE 7	COUNTY SURVEYOR'S MAP NO. B-5358 SHEET 6 OF 11 SHEETS FILED: July 24, 1979 B. J. Mitchell DEPUTY SURVEYED JAN. 1977 REFERENCE F.B. 3862 C.S.B-5104-12 F.B. 3887 C.S.B-5324-9 C.S.B-3021-11 JOB NUMBER 0206.71 INDEX MAP NO. 71	REVISION NO. BY DATE

C.2.B-2328-e

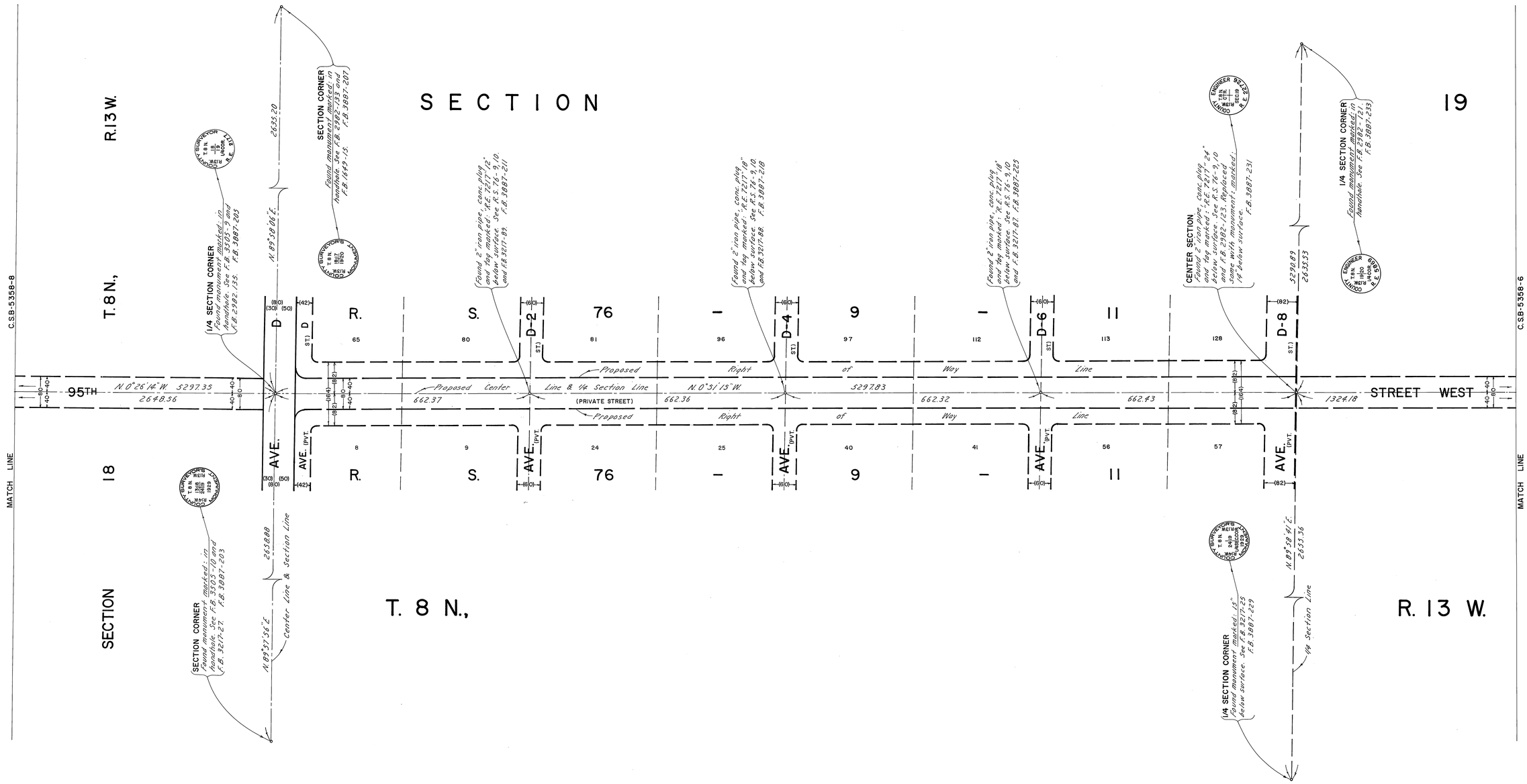

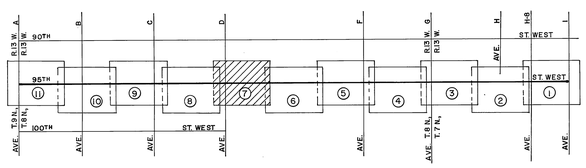

INDEX MAP
NOT TO SCALE

SCALE IN FEET: 100 0 100 200 300

SCALE IN METRES: 50 0 50 100

COUNTY OF LOS ANGELES
DEPARTMENT OF COUNTY ENGINEER-FACILITIES
STEPHEN J. KOONCE-COUNTY ENGINEER
PREPARED BY SURVEY DIVISION
RICHARD J. MITCHELL—DIVISION ENGINEER
SURVEYED BY C.K. LIND / J. MENDONCA
CHECKED BY E. DUVERNAY
DRAWN BY G. MASUDA

ALIGNMENT MAP OF
95TH STREET WEST
FROM
AVENUE I TO AVENUE A

BASIS OF BEARINGS
CALIFORNIA COORDINATE SYSTEM, ZONE 7

COUNTY SURVEYOR'S MAP NO. B-5358
SHEET 7 OF 11 SHEETS
FILED: July 14, 1979
R. J. Mitchell
DEPUTY
SURVEYED JAN. 1977
REFERENCE
F.B. 3862 C.S.B.-5104-12
F.B. 3887 C.S.B.-5324-9
C.S.B.-3021-11
JOB NUMBER 0206.71
INDEX MAP NO. 71

REVISION		
NO.	BY	DATE

C.2.B-2328-1

C.2.B-2328-8

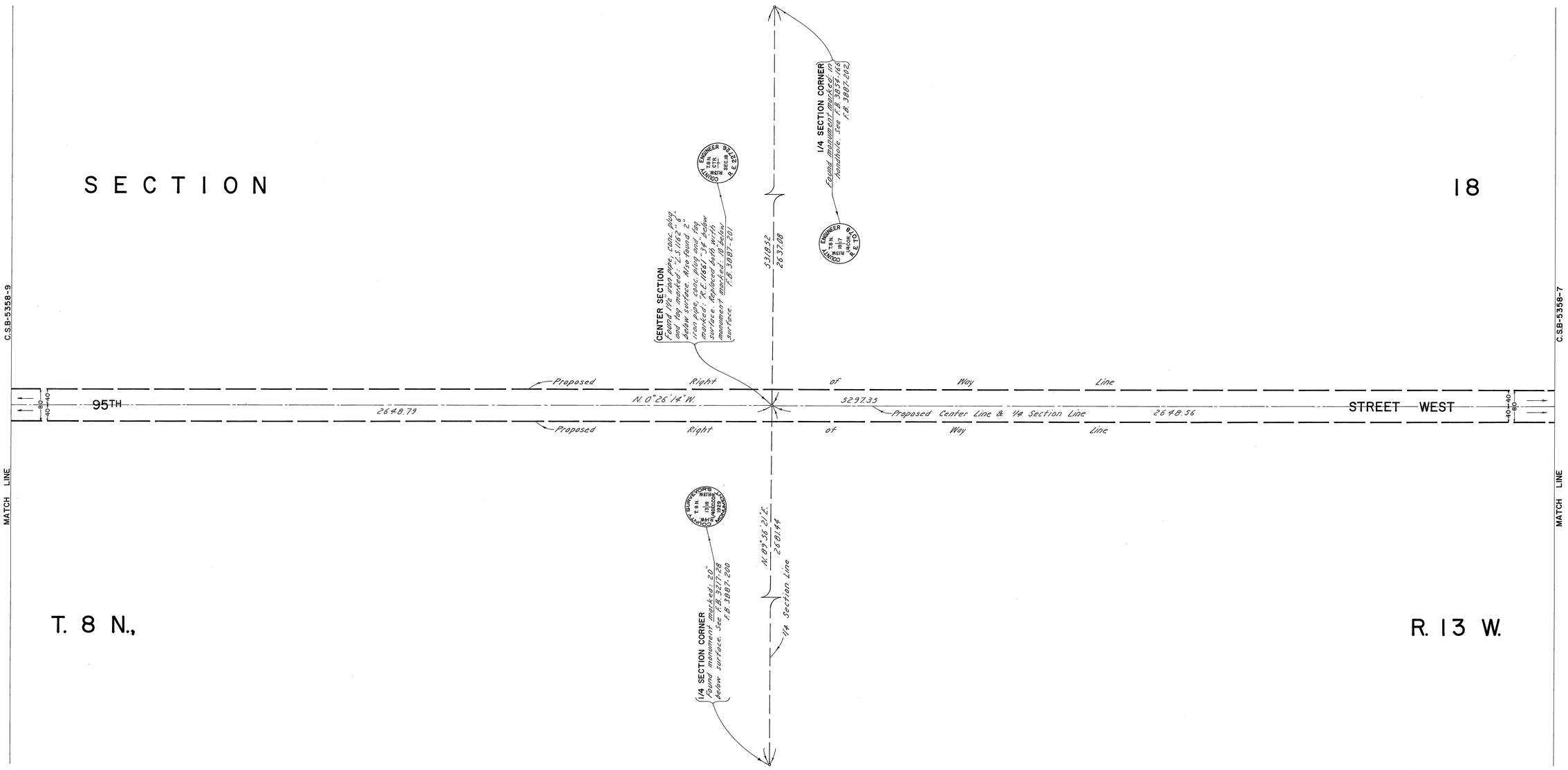

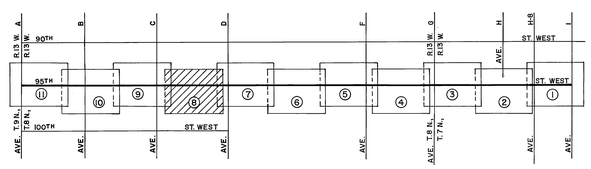

INDEX MAP
NOT TO SCALE

N

100 0 100 200 300
SCALE IN FEET

50 0 50 100
SCALE IN METRES

COUNTY OF LOS ANGELES DEPARTMENT OF COUNTY ENGINEER-FACILITIES STEPHEN J. KOONCE-COUNTY ENGINEER PREPARED BY SURVEY DIVISION RICHARD J. MITCHELL-DIVISION ENGINEER C.K. LIND SURVEYED BY J. MENDONCA CHECKED BY E. DUVERNAY DRAWN BY G. MASUDA	ALIGNMENT MAP OF 95TH STREET WEST FROM AVENUE I TO AVENUE A BASIS OF BEARINGS CALIFORNIA COORDINATE SYSTEM, ZONE 7	COUNTY SURVEYOR'S MAP NO. B-5358 SHEET 8 OF 11 SHEETS FILED July 22, 1977 DEPUTY SURVEYED JAN. 1977 REFERENCE F.B. 3862 C.S.B-5104-12 F.B. 3887 C.S.B-5324-9 C.S.B-3021-11 JOB NUMBER 0206.71 INDEX MAP NO. 71	REVISION NO. BY DATE

C.2.B-2328-8

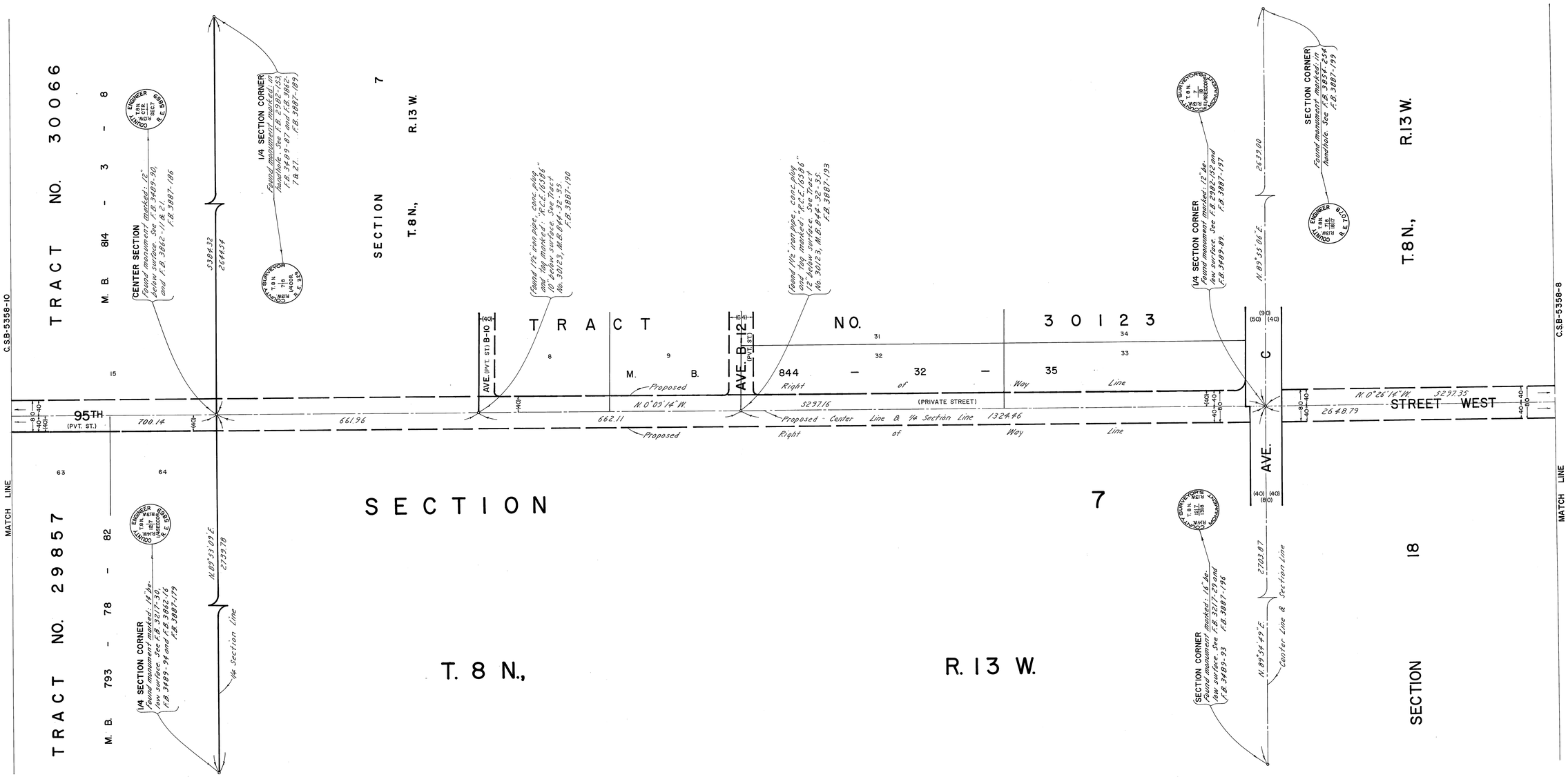

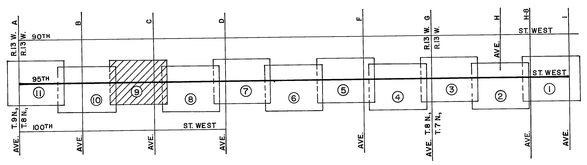

INDEX MAP
NOT TO SCALE

SCALE IN FEET
100 0 100 200 300

SCALE IN METRES
50 0 50 100

COUNTY OF LOS ANGELES
DEPARTMENT OF
COUNTY ENGINEER-FACILITIES
STEPHEN J. KOONCE-COUNTY ENGINEER

PREPARED BY
SURVEY DIVISION
RICHARD J. MITCHELL-DIVISION ENGINEER
C.K. LIND
SURVEYED BY J. MENDONCA
CHECKED BY E. DUVERNAY
DRAWN BY G. MASUDA

ALIGNMENT MAP OF
95TH STREET WEST
FROM
AVENUE I TO AVENUE A

BASIS OF BEARINGS
CALIFORNIA COORDINATE SYSTEM, ZONE 7

COUNTY SURVEYOR'S MAP NO.
B-5358
SHEET 9 OF 11 SHEETS
FILED: July 24 1977
R. J. Mitchell
DEPUTY
SURVEYED
JAN. 1977
REFERENCE
F.B. 3862 C.S.B-5104-12
F.B. 3887 C.S.B-5324-9
C.S.B-3021-11
JOB NUMBER 0206.71
INDEX MAP NO. 71

REVISION		
NO.	BY	DATE

C.S.B-2328-9

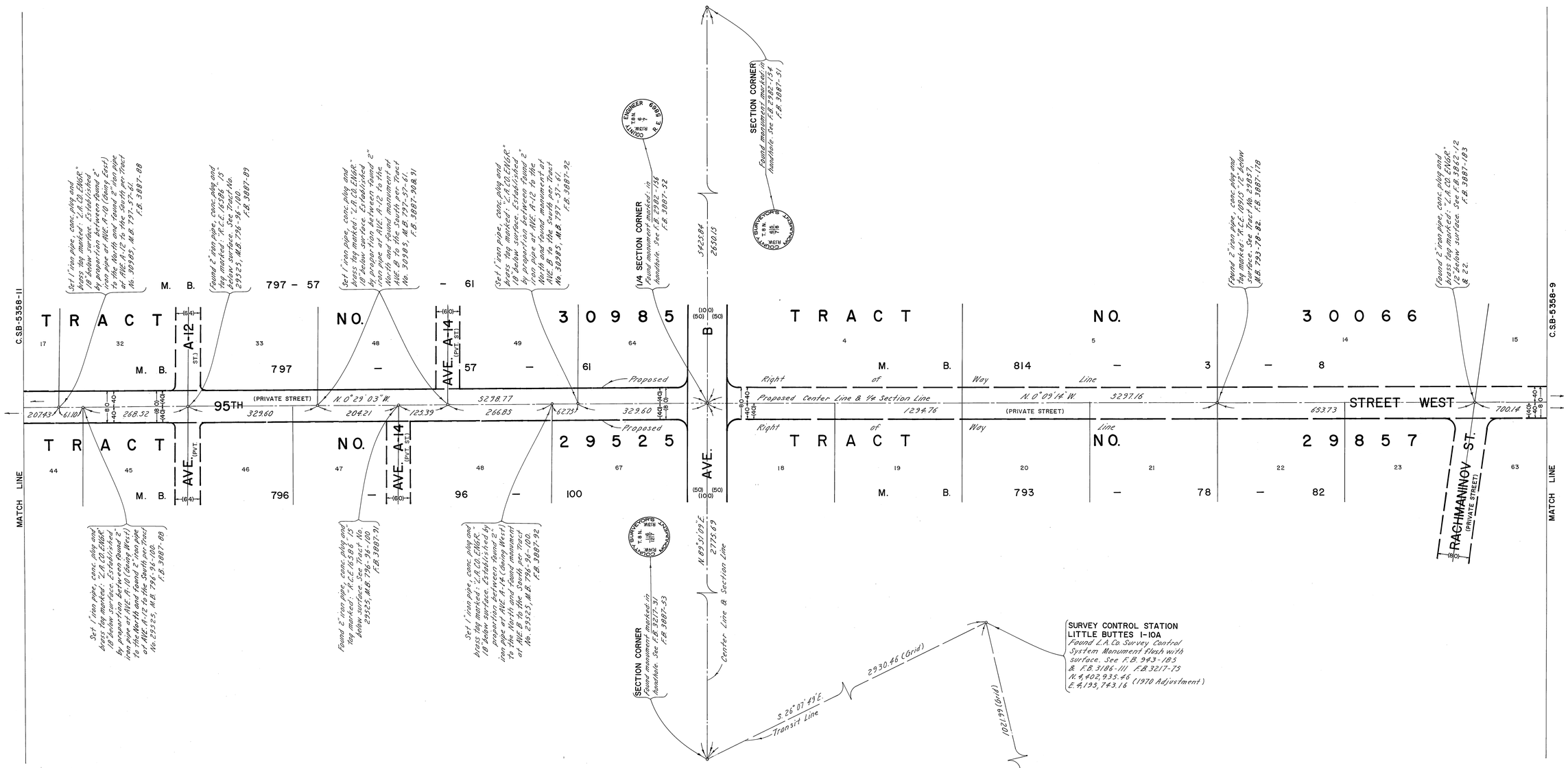

COUNTY OF LOS ANGELES DEPARTMENT OF COUNTY ENGINEER-FACILITIES STEPHEN J. KOONCE-COUNTY ENGINEER PREPARED BY SURVEY DIVISION RICHARD J. MITCHELL—DIVISION ENGINEER SURVEYED BY C.K. LIND, J. MENDONCA CHECKED BY E. DUVERNAY DRAWN BY G. MASUDA	ALIGNMENT MAP OF 95TH STREET WEST FROM AVENUE I TO AVENUE A BASIS OF BEARINGS CALIFORNIA COORDINATE SYSTEM, ZONE 7	COUNTY SURVEYOR'S MAP NO. B-5358 SHEET 10 OF 11 SHEETS FILED: July 24, 1979 DEPUTY SURVEYED JAN. 1977 REFERENCE F.B. 3862, F.B. 3887, C.S.B-3021-11, C.S.B-5104-12, C.S.B-5324-9 JOB NUMBER 0206.71 INDEX MAP NO. 71	REVISION NO. BY DATE

C 2 B-2328-10

C.S.B-2328-11

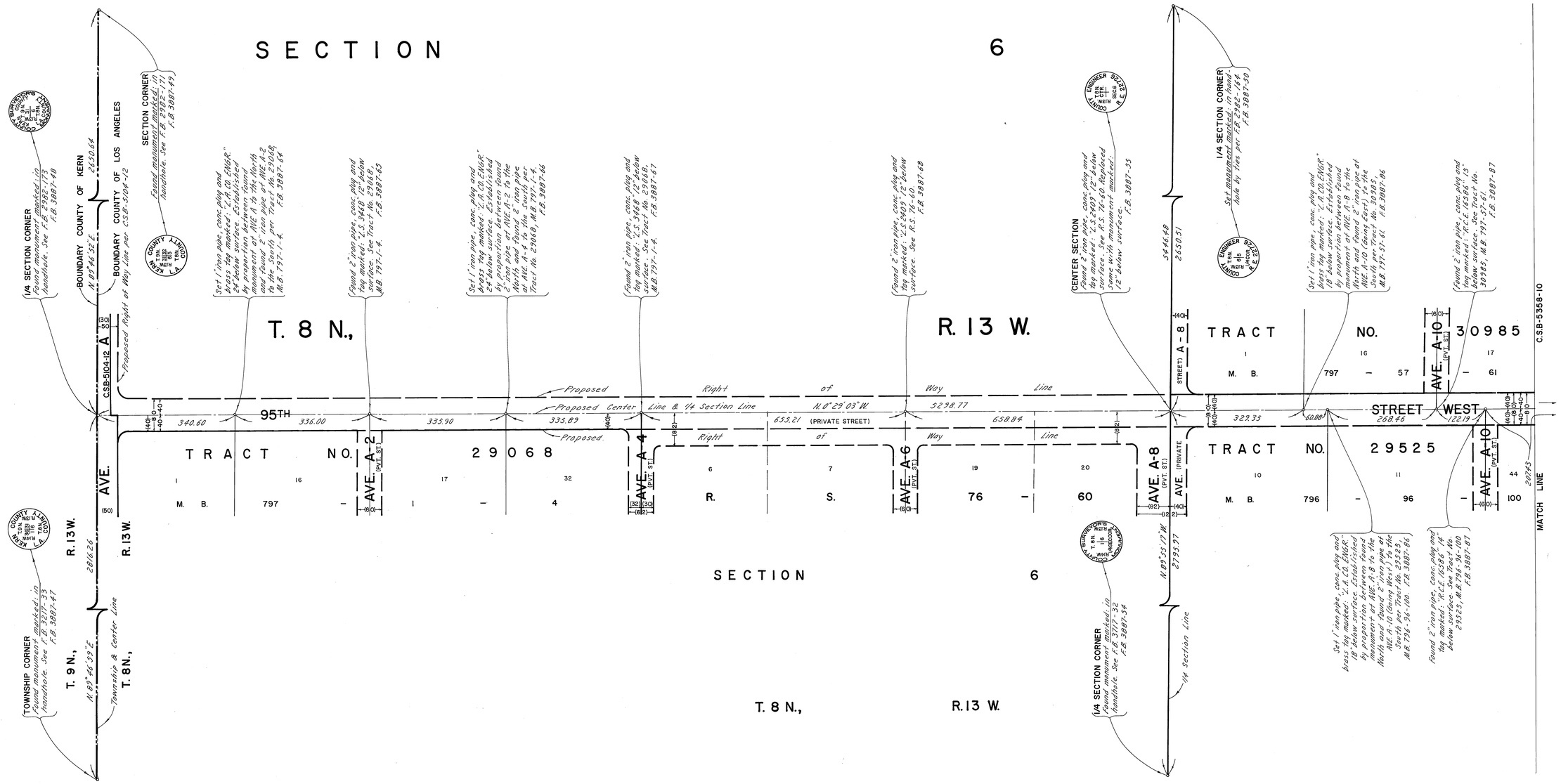

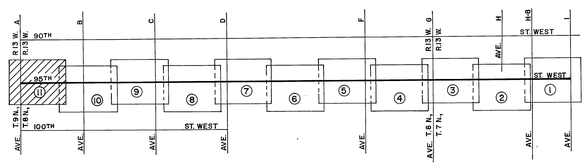

INDEX MAP
NOT TO SCALE

N

100 0 100 200 300
SCALE IN FEET

50 0 50 100
SCALE IN METRES

COUNTY OF LOS ANGELES DEPARTMENT OF COUNTY ENGINEER-FACILITIES STEPHEN J. KOONCE-COUNTY ENGINEER PREPARED BY SURVEY DIVISION RICHARD J. MITCHELL-DIVISION ENGINEER SURVEYED BY C.K. LIND, J. MENDONCA CHECKED BY E. DUVERNAY DRAWN BY G. MASUDA	ALIGNMENT MAP OF 95TH STREET WEST FROM AVENUE I TO AVENUE A BASIS OF BEARINGS CALIFORNIA COORDINATE SYSTEM, ZONE 7	COUNTY SURVEYOR'S MAP NO. B-5358 SHEET 11 OF 11 SHEETS FILED: July 24, 1979 DEPUTY SURVEYED JAN. 1977 REFERENCE F.B. 3862 C.S.B-5104-12 F.B. 3887 C.S.B-5324-9 C.S.B-3021-11 JOB NUMBER 0206.71 INDEX MAP NO. 71	REVISION NO. BY DATE

C.S.B-2328-11