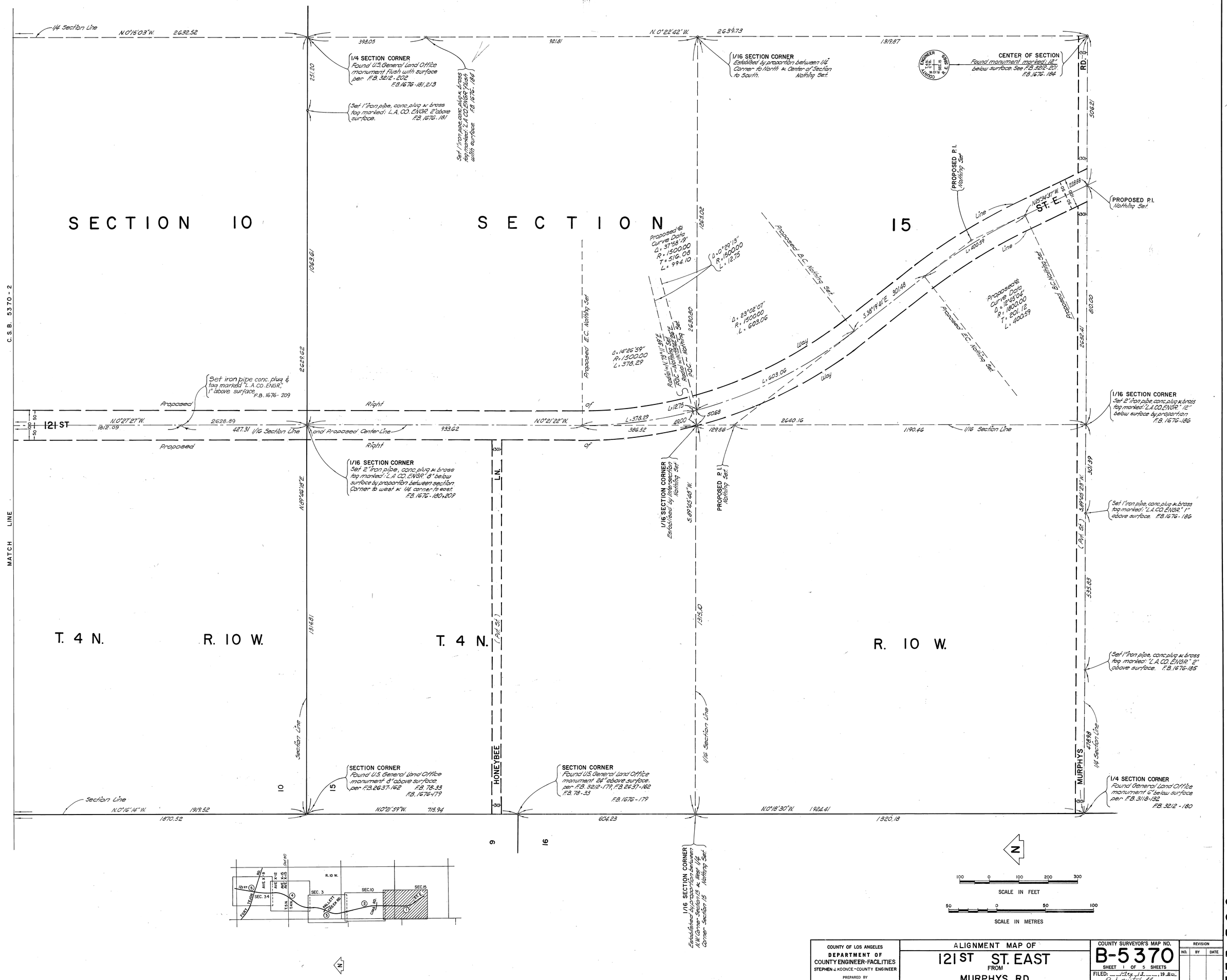

COUNTY OF LOS ANGELES
DEPARTMENT OF
COUNTY ENGINEER-FACILITIES
STEPHEN J. KOONCE-COUNTY ENGINEER
PREPARED BY
SURVEY DIVISION
RICHARD J. MITCHELL—DIVISION ENGINEER
SURVEYED BY W. VOGE
CHECKED BY M. NEVAREZ
DRAWN BY F. NUNGA

ALIGNMENT MAP OF
121ST ST. EAST
FROM
MURPHYS RD.
TO
FORT TEJON RD.

BASIS OF BEARINGS
THE WEST LINE OF S.E. 1/4 OF SECTION 34 T.5N., R.10W (N 0°43'19"E) AS SHOWN ON C.S.B-5143-2 & SHOWN AS (N 0°23'45"E) ON THIS MAP

COUNTY SURVEYOR'S MAP NO.
B-5370
SHEET 1 OF 5 SHEETS
FILED: May 12, 1980
R. J. Mitchell
DEPUTY
SURVEYED
AUGUST 1972
REFERENCE
F.B. 1676
JOB NUMBER 0208.21
INDEX MAP NO. 82

REVISION		
NO.	BY	DATE

B-5370-1

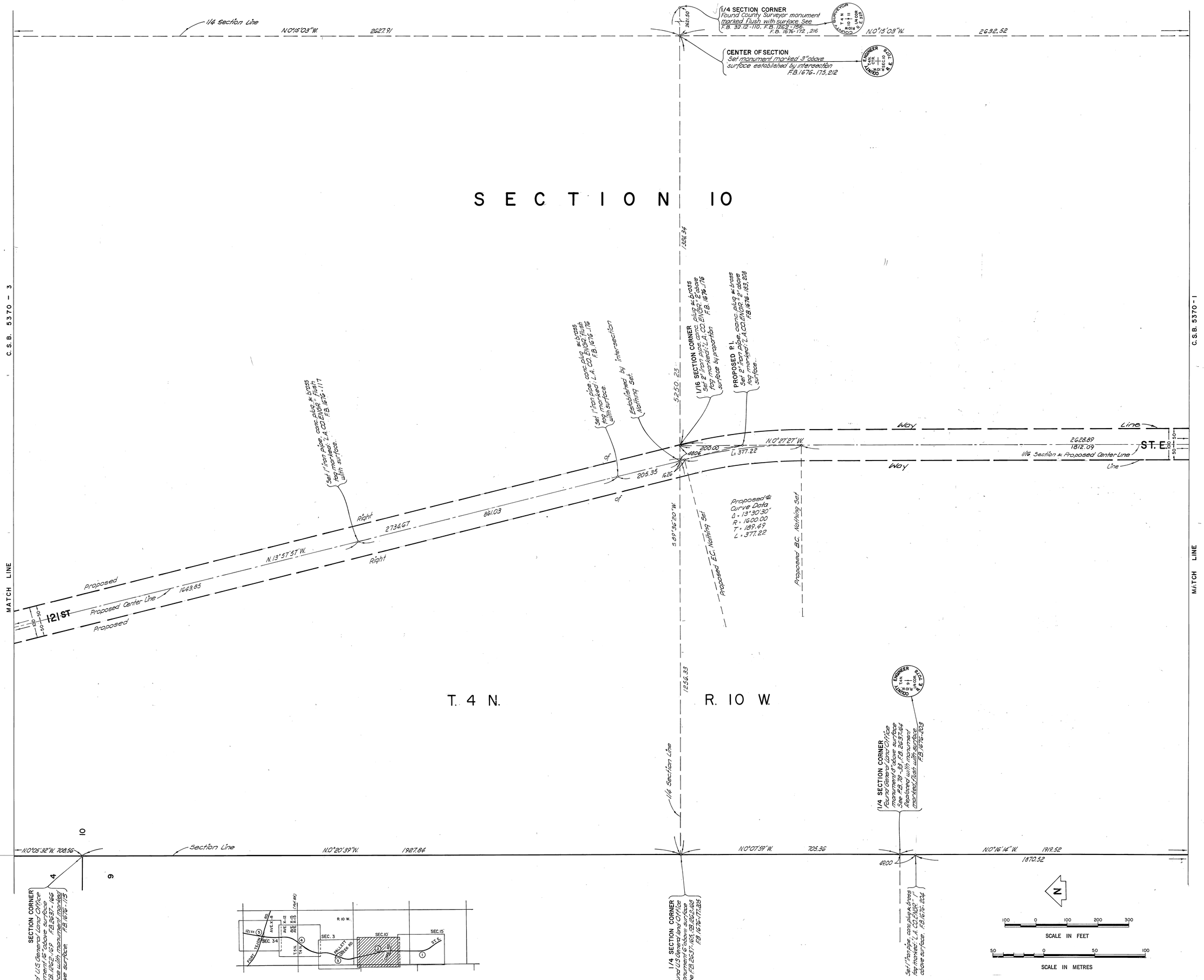

COUNTY OF LOS ANGELES DEPARTMENT OF COUNTY ENGINEER-FACILITIES STEPHEN J. KOONCE - COUNTY ENGINEER PREPARED BY SURVEY DIVISION RICHARD J. MITCHELL—DIVISION ENGINEER SURVEYED BY W. VOGE CHECKED BY M. NEVAREZ DRAWN BY F. NUNGA	ALIGNMENT MAP OF 121ST ST. EAST FROM MURPHYS RD. TO FORT TEJON RD. BASIS OF BEARINGS THE WEST LINE OF S.E. 1/4 OF SECTION 34 T.5N., R.10W (N.0°43'19"E.) AS SHOWN ON C.S.B-5143-2 & SHOWN AS (N.0°23'45"E.) ON THIS MAP	COUNTY SURVEYOR'S MAP NO. B-5370 SHEET 2 OF 5 SHEETS FILED: May 13, 1980 B. J. Mitchell DEPUTY SURVEYED AUGUST 1972 REFERENCE F.B. 1676 JOB NUMBER 0208.21 INDEX MAP NO. 82	REVISION NO. BY DATE

C.S.B. 5370 - 1

C.S.B. 5370 - 3

C.S.B. 5370 - 2

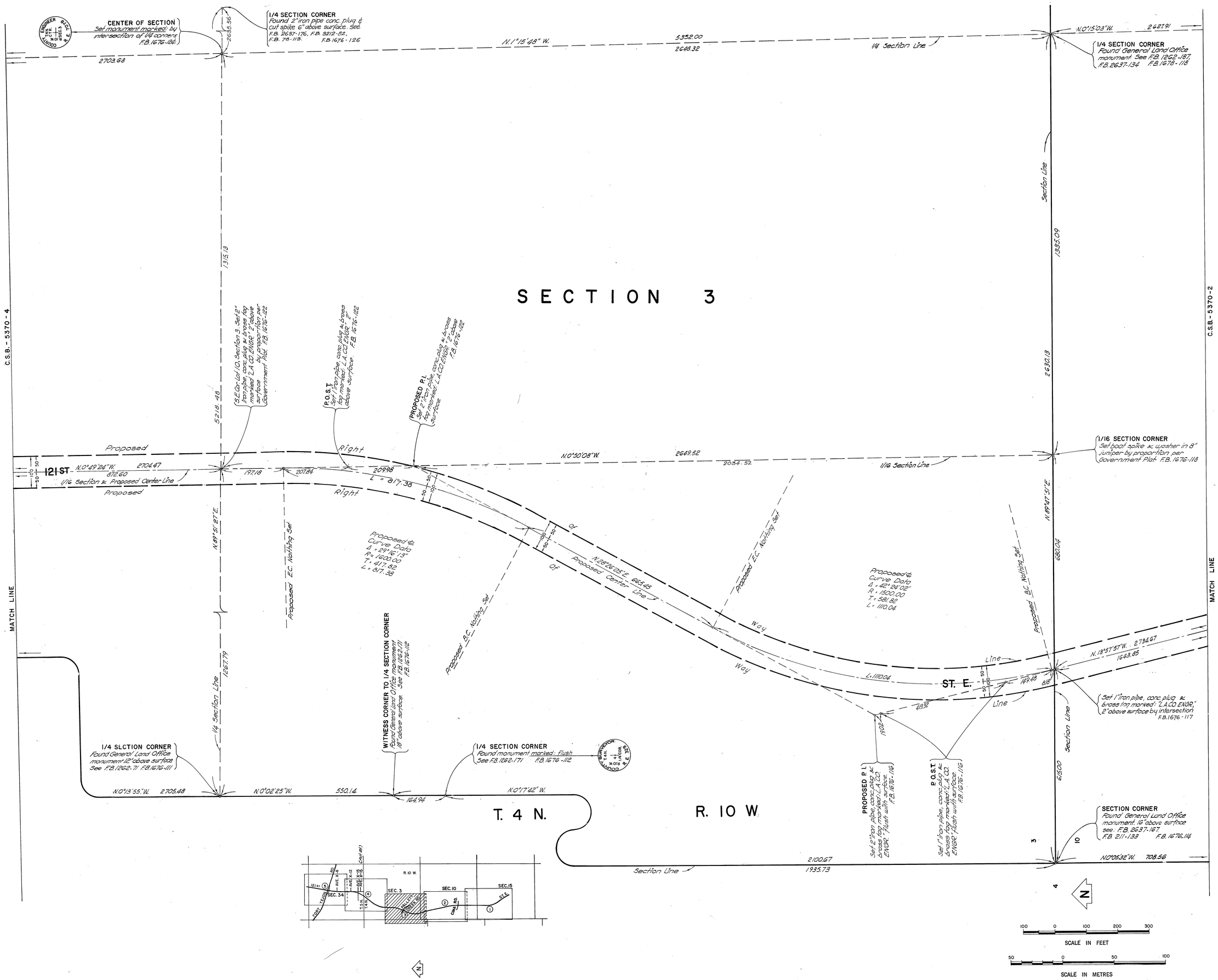

INDEX MAP
NOT TO SCALE

COUNTY OF LOS ANGELES DEPARTMENT OF COUNTY ENGINEER-FACILITIES STEPHEN J. KOONCE-COUNTY ENGINEER PREPARED BY SURVEY DIVISION RICHARD J. MITCHELL—DIVISION ENGINEER SURVEYED BY W. VOGE CHECKED BY M. NEVAREZ DRAWN BY F. NUNGA	ALIGNMENT MAP OF 121ST ST. EAST FROM MURPHYS RD. TO FORT TEJON RD. BASIS OF BEARINGS THE WEST LINE OF S.E. 1/4 OF SECTION 34 T.5N., R.10W (N.0°43'19" E.) AS SHOWN ON C.S.B-5143-2 & SHOWN AS (N.0° 23'45" E.) ON THIS MAP	COUNTY SURVEYOR'S MAP NO. B-5370 SHEET 3 OF 5 SHEETS FILED: May 13, 1982 DEPUTY SURVEYED AUGUST 1972 REFERENCE F.B. 1676 JOB NUMBER 0208.21 INDEX MAP NO. 82	REVISION NO. BY DATE

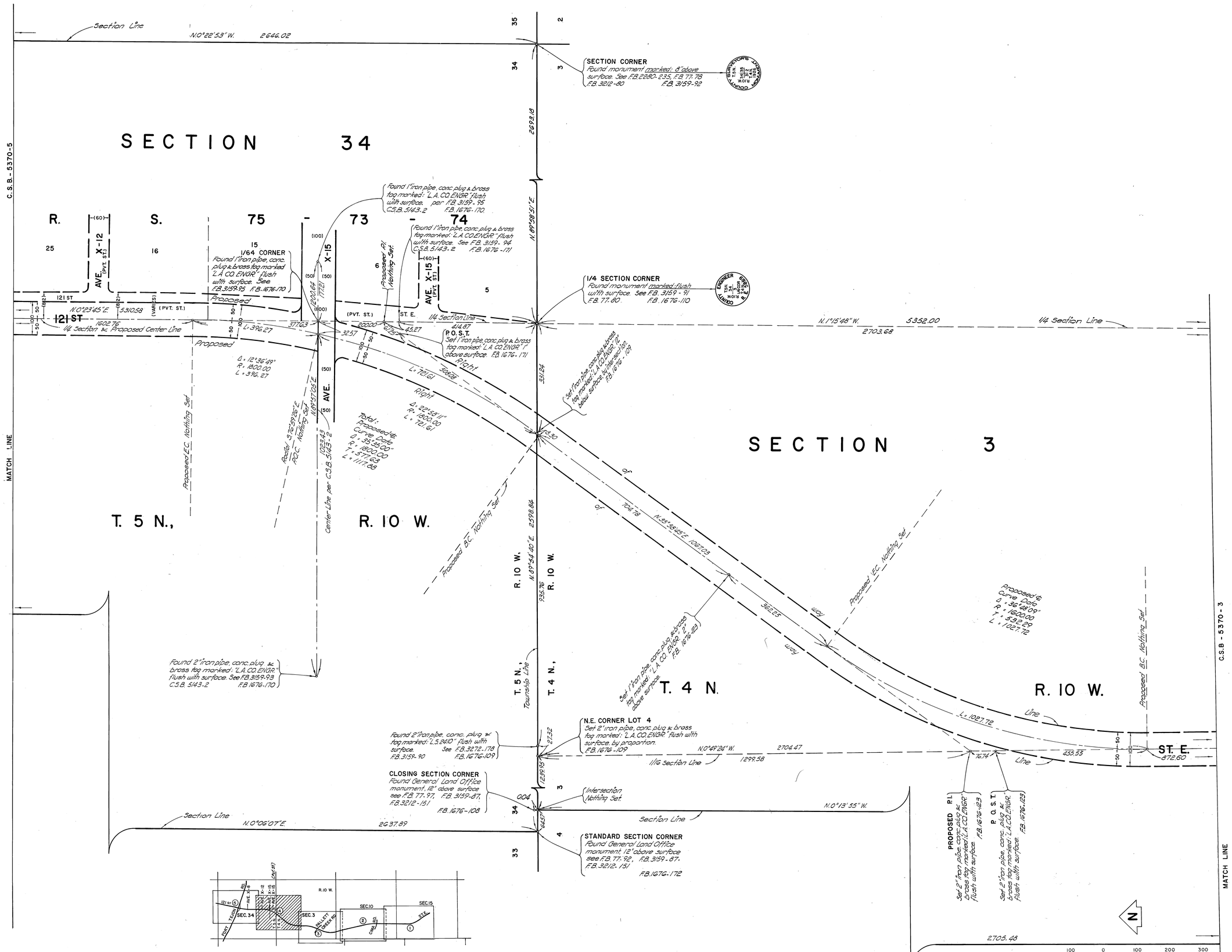

INDEX MAP
NOT TO SCALE

COUNTY OF LOS ANGELES DEPARTMENT OF COUNTY ENGINEER-FACILITIES STEPHEN J. KOONCE-COUNTY ENGINEER PREPARED BY SURVEY DIVISION RICHARD J. MITCHELL—DIVISION ENGINEER SURVEYED BY W. VOGE CHECKED BY M. NEVAREZ DRAWN BY F. NUNGA	ALIGNMENT MAP OF 121ST ST. EAST FROM MURPHYS RD. TO FORT TEJON RD. BASIS OF BEARINGS THE WEST LINE OF S.E. 1/4 OF SECTION 34 T.5N., R.10W (N 0°43'19"E) AS SHOWN ON C.S.B-5143-2 & SHOWN AS (N 0°23'45"E) ON THIS MAP	COUNTY SURVEYOR'S MAP NO. B-5370 SHEET 4 OF 5 SHEETS FILED: May 13, 1980 R. J. Mitchell DEPUTY SURVEYED AUGUST 1972 REFERENCE F.B. 1676 JOB NUMBER 0208.21 INDEX MAP NO. 82	REVISION NO. BY DATE

4-0572-B-22

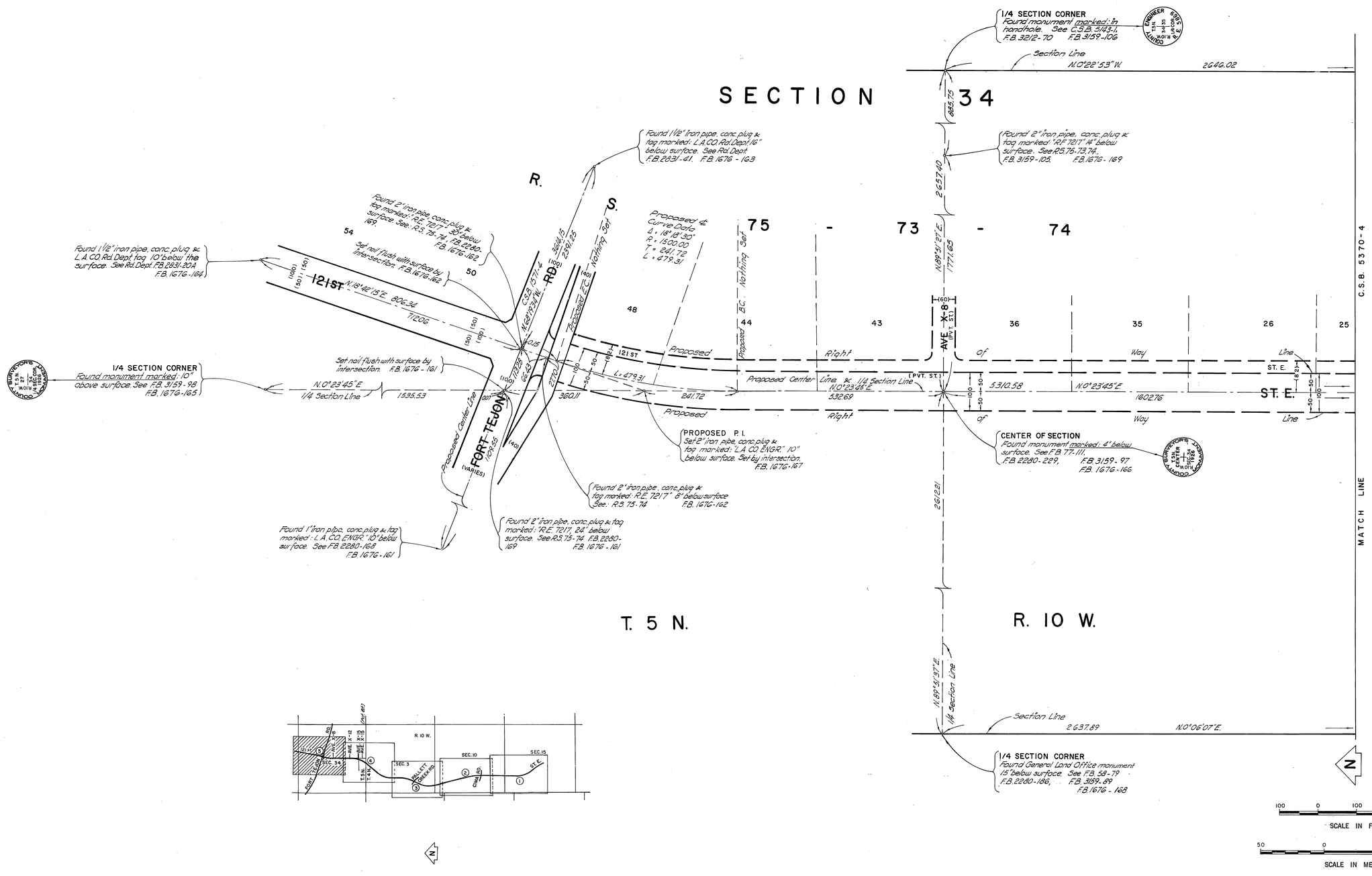

INDEX MAP
NOT TO SCALE

COUNTY OF LOS ANGELES DEPARTMENT OF COUNTY ENGINEER-FACILITIES STEPHEN J. KOONCE-COUNTY ENGINEER PREPARED BY SURVEY DIVISION RICHARD J. MITCHELL—DIVISION ENGINEER SURVEYED BY W. VOGE CHECKED BY M. NEVAREZ DRAWN BY F. NUNGA	ALIGNMENT MAP OF 121ST ST. EAST FROM MURPHYS RD. TO FORT TEJON RD. BASIS OF BEARINGS THE WEST LINE OF S.E. 1/4 OF SECTION 34 T.5N., R.10W (N 0°43'19"E) AS SHOWN ON C.S.B-5143-2 & SHOWN AS (N 0°23'45"E) ON THIS MAP	COUNTY SURVEYOR'S MAP NO. B-5370 SHEET 5 OF 5 SHEETS FILED: May 13, 1982 R. J. Mitchell DEPUTY SURVEYED AUGUST 1972 REFERENCE F.B. 1676 JOB NUMBER 0208.21 INDEX MAP NO. 82	REVISION NO. BY DATE

C.S.B-5370-2