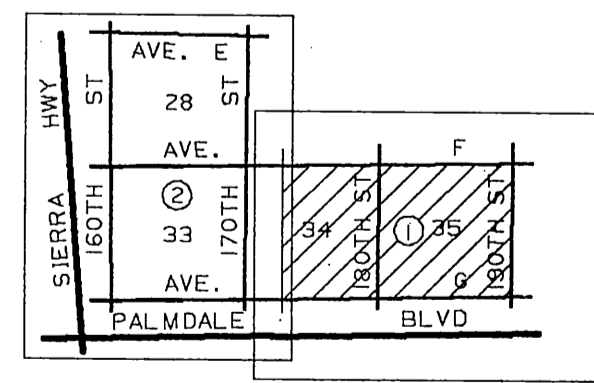
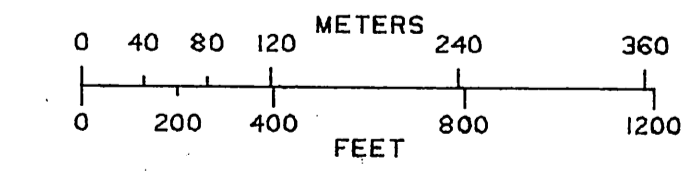
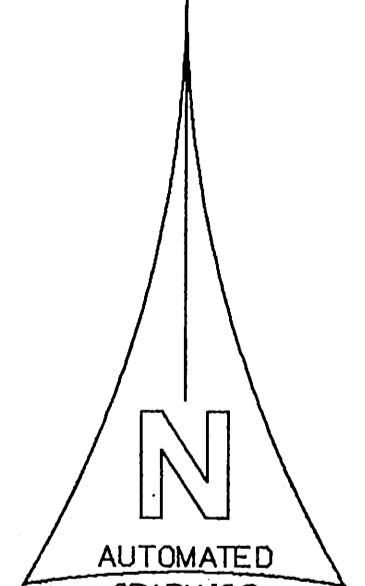


MATCH LINE C.S.B-5500-2



INDEX MAP NOT TO SCALE

SURVEY CONTROL STATION  
 HI - VISTA G-6  
 FOUND U.S. GEOLOGICAL SURVEY - LOS ANGELES COUNTY COOPERATIVE SURVEY CONTROL TRIANGULATION STATION DISK SET IN DRILL HOLE IN ROCK, STAMPED BLUE ROCK RS 1929. SEE F.B.943-153.  
 F.B.4244-34  
 N.4,367,831.39 (1972 ADJUSTMENT)  
 E.4,339,776.94



NOTE:  
 THIS MAP WAS FILED FOR THE PURPOSE OF ESTABLISHING SECTION LINES. ALL OTHER CADASTRAL DATA HAS BEEN OMITTED.

COUNTY OF LOS ANGELES DEPARTMENT OF PUBLIC WORKS T.A. TIDEMANSON - COUNTY ENGINEER PREPARED BY MAPPING AND PROPERTY MANAGEMENT DIVISION ROBERT L. SCARVADA DIVISION ENGINEER SURVEYED BY J.B. COVEY CHECKED BY R.B. HILARIO DRAWN BY R.N. TRELBRIE	MAP OF <b>SECTIONS 28, 33, 34 &amp; 35</b> <b>T. 8 N., R. 9 W.</b> <b>S B M</b>	COUNTY SURVEYOR'S MAP NO. <b>B-5500</b> SHEET 1 OF 2 SHEETS FILED: <i>James H.</i> , 1986 DEPUTY SURVEYED JANUARY 1985 REFERENCE F.B.4244
	BASIS OF BEARINGS CALIFORNIA COORDINATE SYSTEM, ZONE 7	
	JOB NUMBER 0302.01	INSET MAP NO. 68.69
	COUNTY SURVEYOR'S MAP NO. <b>B-5500</b> SHEET 1 OF 2 SHEETS	

