


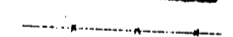



-  Present traveled road
-  Road location as surveyed by C.H. Conrick on the Road Construction Dept. of Los Angeles Co. June 1916
-  Proposed 8" Gas Line
-  Fence Lines
-  Property Line

SOUTHERN COUNTIES GAS COMPANY OF CALIFORNIA ENGINEERING DEPARTMENT	
BREA CANYON RD <i>Showing Fundenberg property</i>	
DRAWN BY C.A. WILS	CHECKED BY
TRACED BY	APPROVED BY
SCALE 1" = 200'	DATE 9-7-16
DRAWING NO. 6029	

Recorded Oct. 9, 1916