
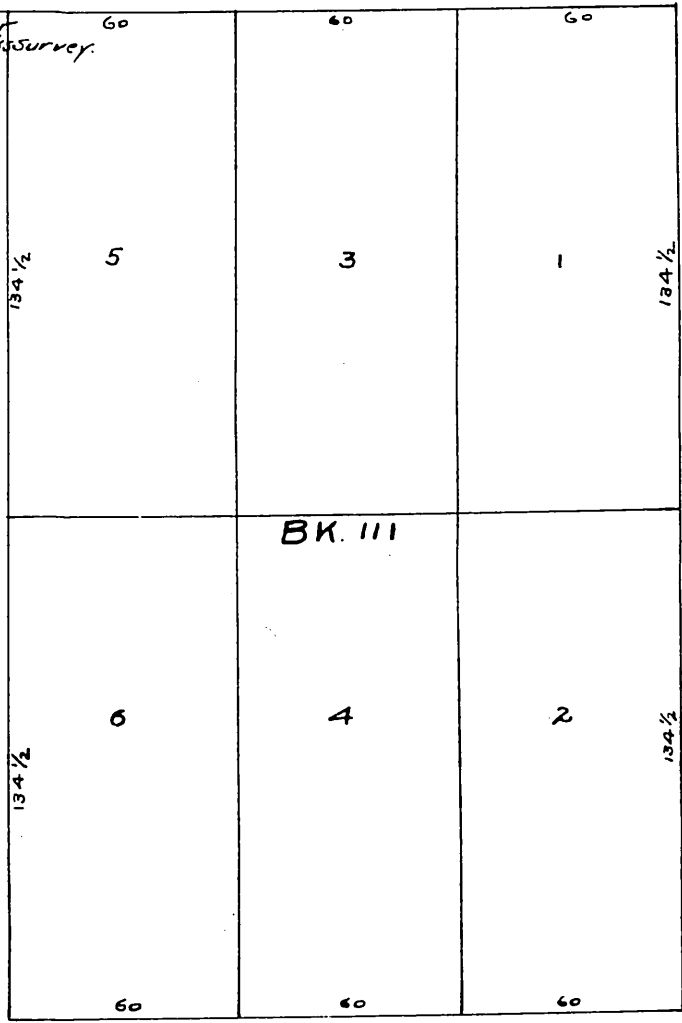


Map of
Fairview Tract
Being a portion of Lot 3, Block 37
Hancocks Survey.

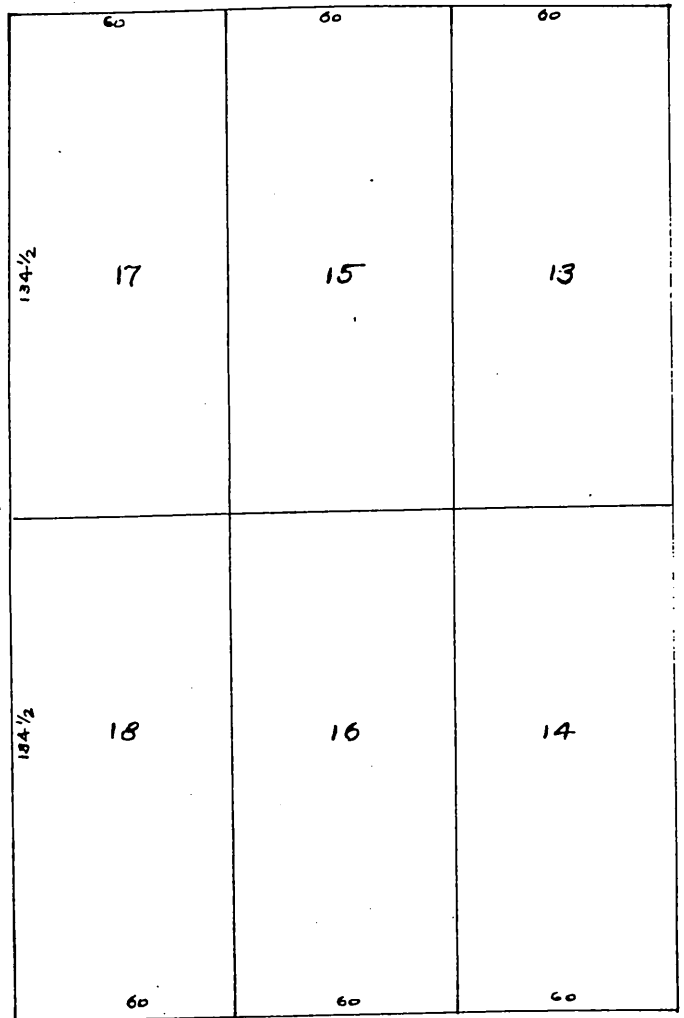


ward

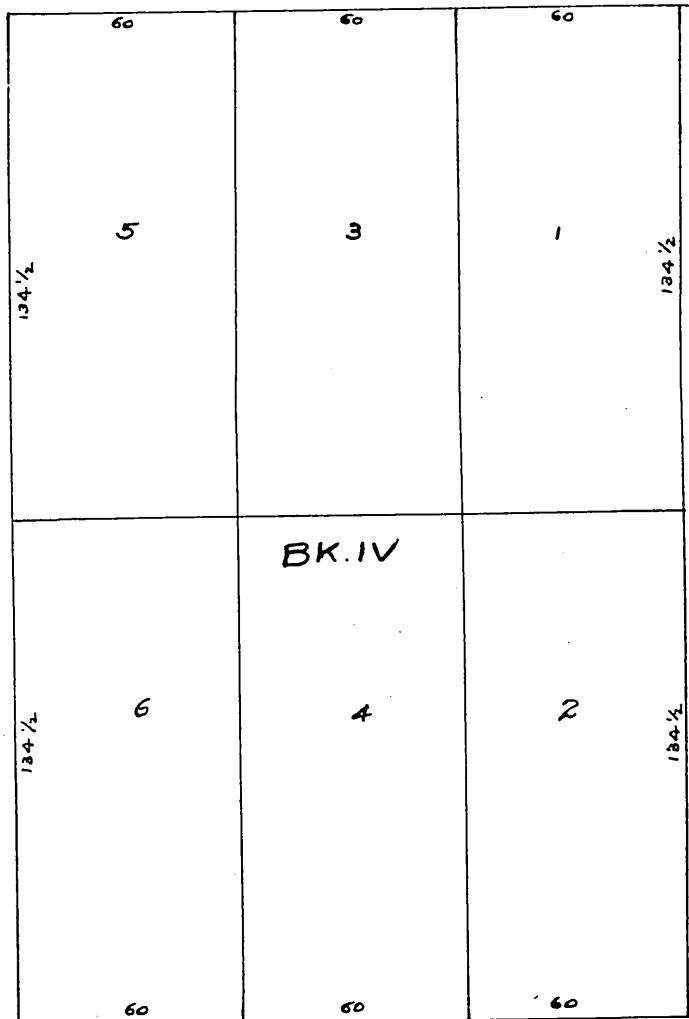
Commencing corner
12 feet
From the N.W. Cor.
of Lot 3 Hancocks Survey.



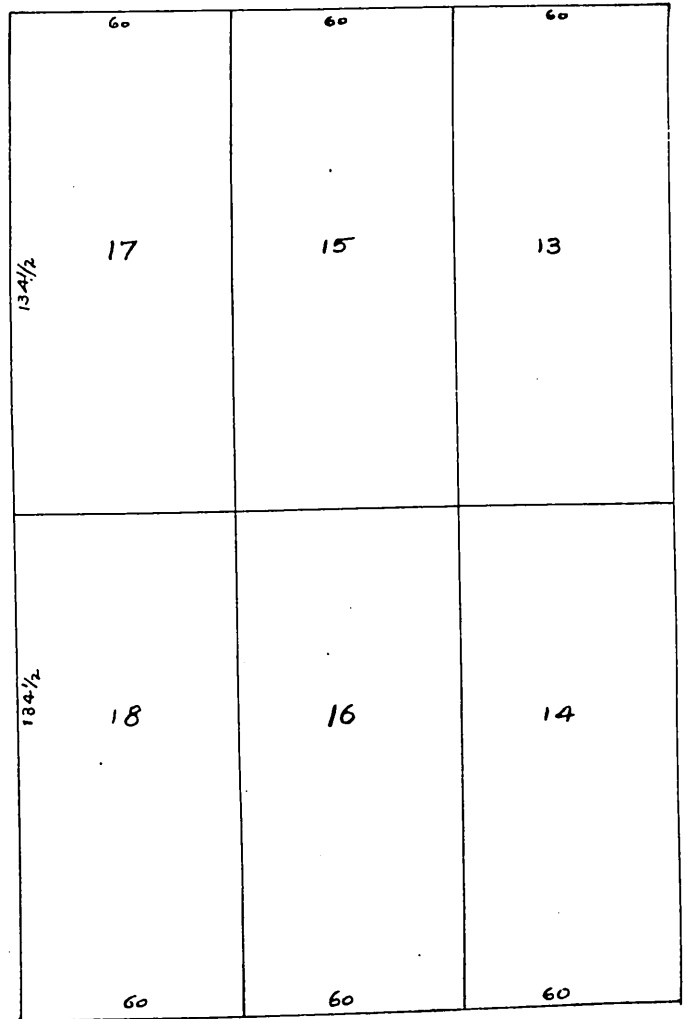
69



Sixth



69



Orange



Owned by W.M. Williams.
Los Angeles Cal. Feb 1875.

Scale 50 Ft. One Inch.

Surveyed by Moore + Kelleher.

Street

60	60	60	60	60	60	
11	9	7	5	3	1	13 1/2
	BK. I.					
12	10	8	6	4	2	13 1/2
60	60	60	60	60	60	

Street

50

60	60	60	60	60	60	
11	9	7	5	3	1	13 1/2
	BK. II					
12	10	8	6	4	2	13 1/2
60	60	60	60	60	60	

Street

A full, true and correct copy of the original, recorded February 28th
A.D. 1875 at 20 minutes ^{past} 11 A.M. at request W.M. Williams.

J.W. Gillette County Recorder.