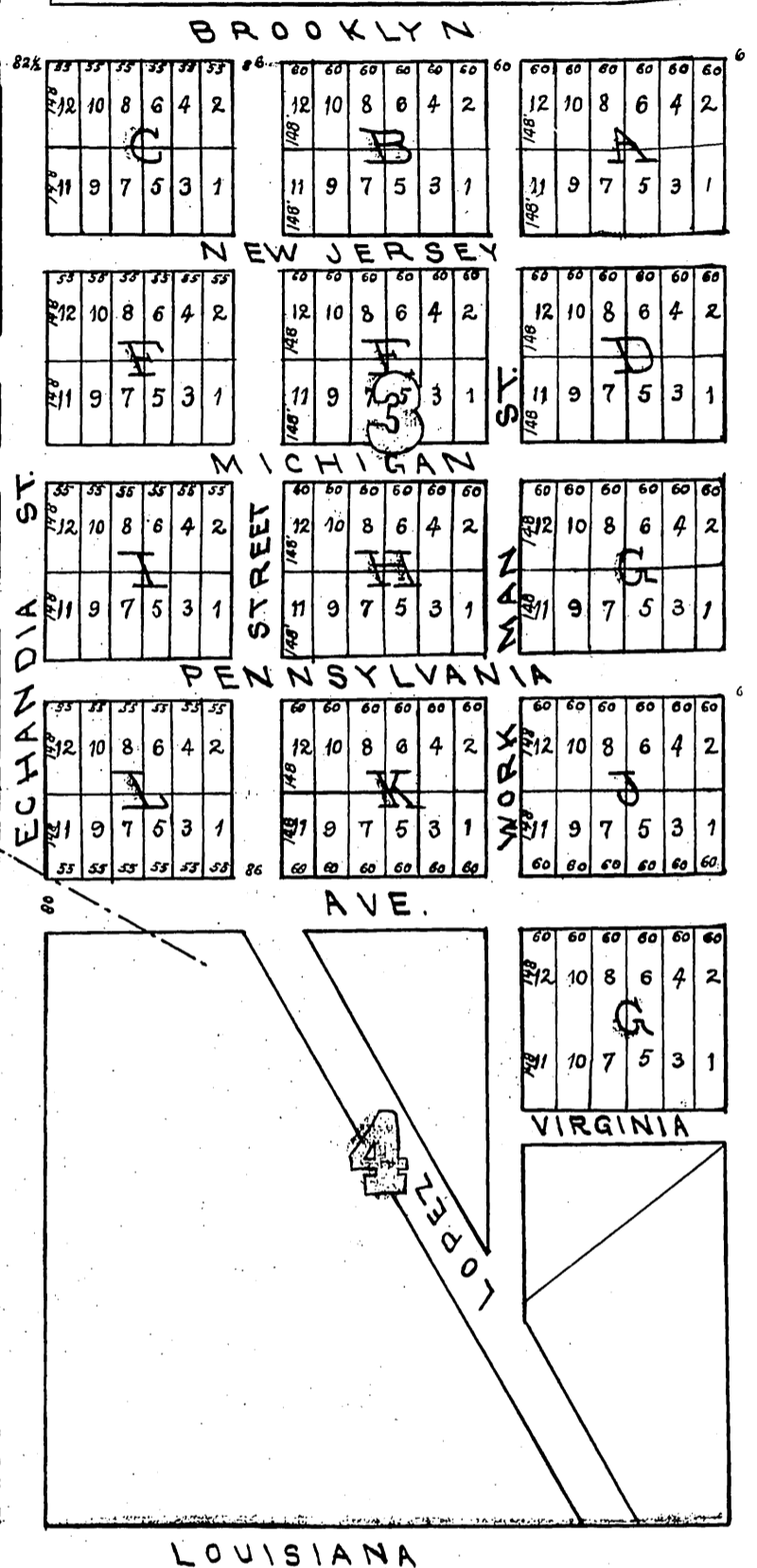
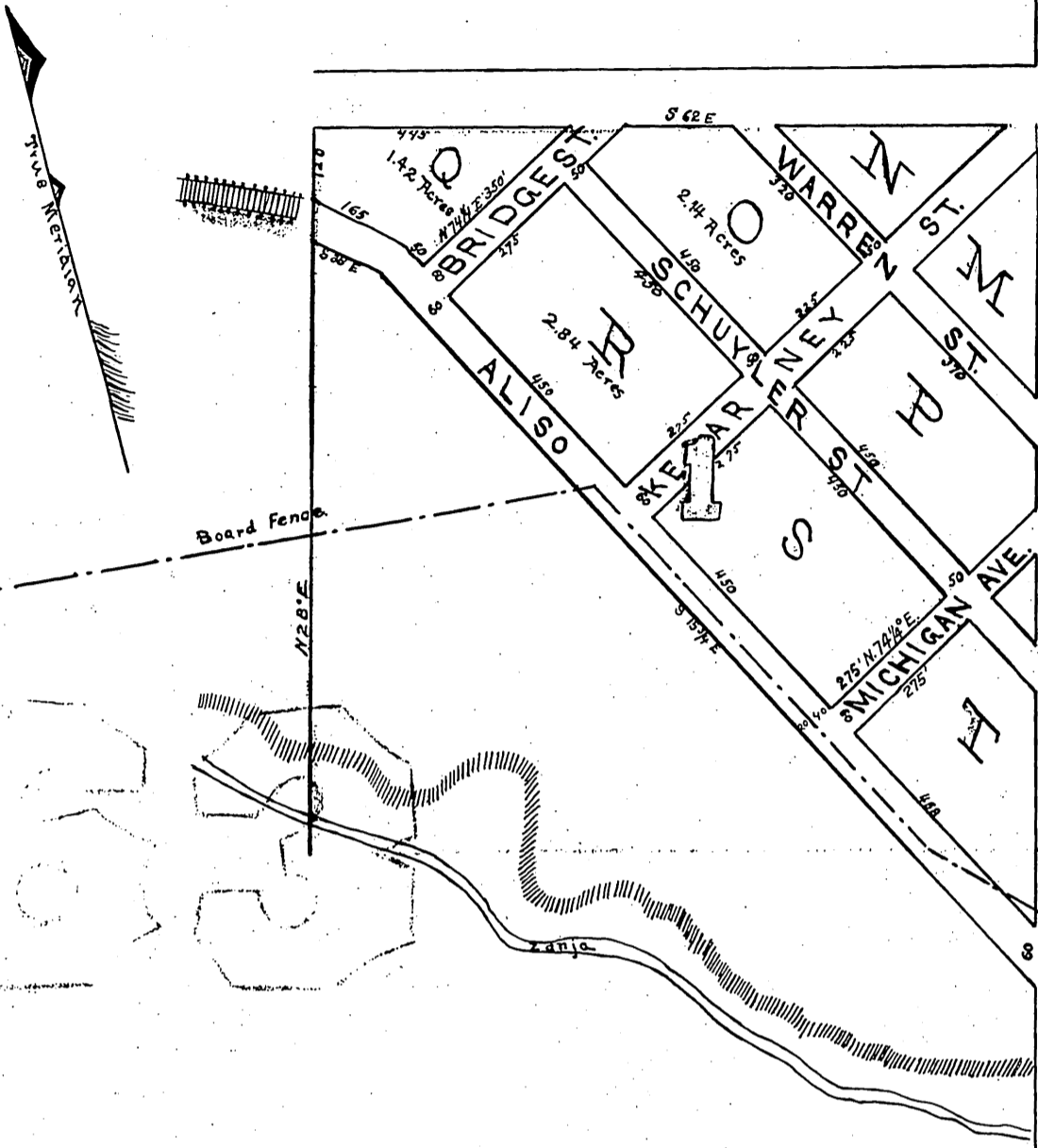



For copy of this map
See M. R. 32-61



6

Deed for alley in BIK B See D:11-29
Vac of por North Boyle Ave Ord 17810

SUBDIVISION

OF

Lots 2 and 3 and Part of Lots 4 and 5 of Block 60.
and Part of Lots 1 and 6. Block 63.

HANCOCK'S SURVEY

belonging to

FRANCISCO LOPEZ


LOS ANGELES CAL.

MAY 8th 1875

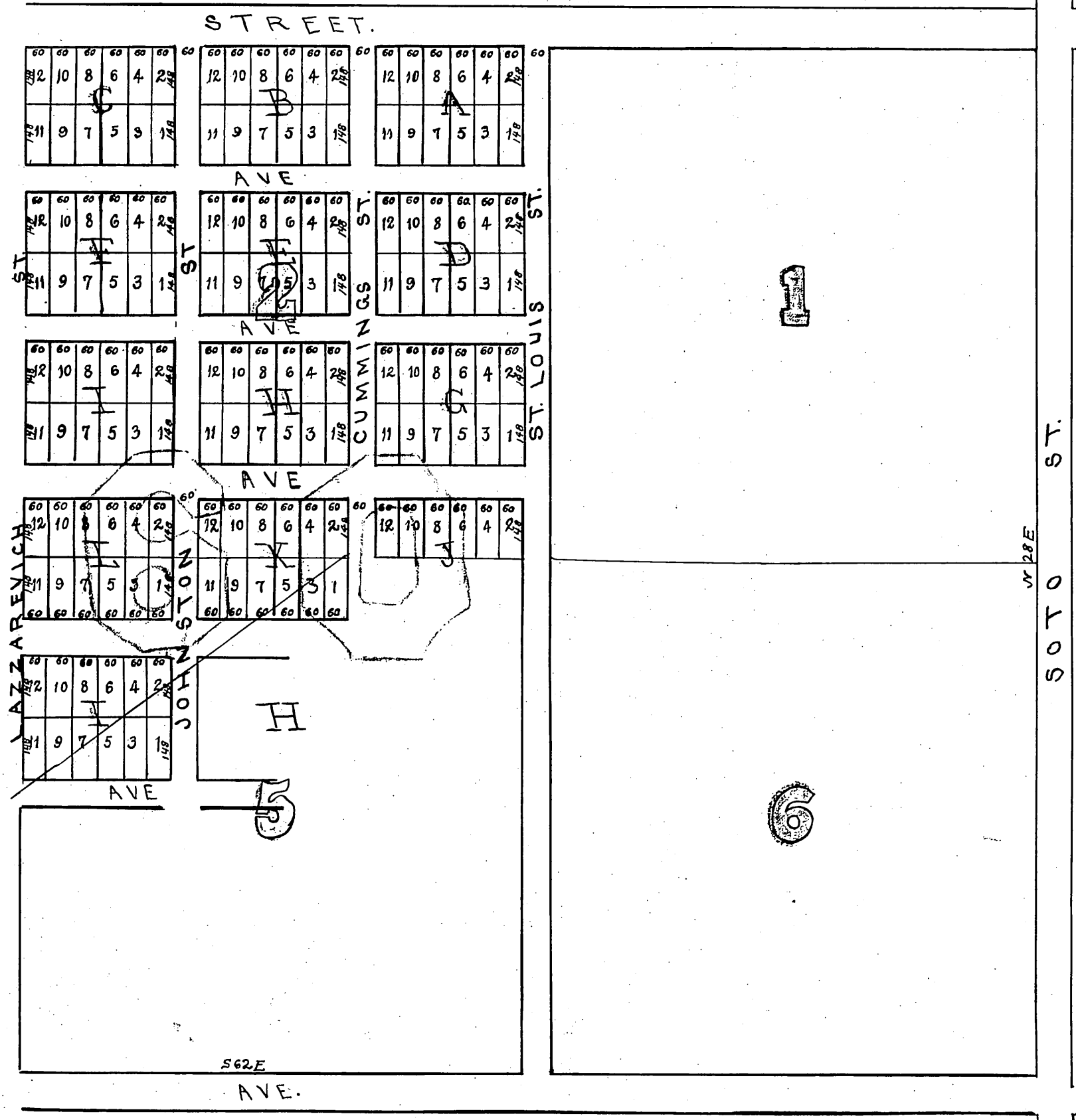
Subdivided by MOORE & KELLEHER

Scale 200 Ft. one Inch

Courses true Var 14° 15' E



For copy of this map
See M.R. 32-62



FOR ST. LOUIS ST. SEE ORD. 28151.

A full, true, and and correct copy of the original
Recorded May 15, 1875 at 4.30 P.M.

By request of John Lazzarovich.

J.W. Gillette Co. Recorder.

Comptrol
1875