

# PACOIMA.

Showing subdivision of Blocks 199, 200, 201, 202, 233, 234, 235 & 236  
of the Maclay Rancho of  
Ex Mission de San Fernando  
County of Los Angeles.

Note. All lots not otherwise marked are 25 feet front by 142 feet deep.

Scale 200 feet = one inch

Filed in compliance with the contract between R. M. Widney  
Geo C Hagar, C. Maclay, H. L. Macneil, and J. K. Alexander.  
Trustees of the first part and Jewett Allin et als of the  
second part dated May 2<sup>d</sup> 1887 recorded in Book 413 Page 18  
of deeds of Los Angeles County Records Cal.

Jouett Allin

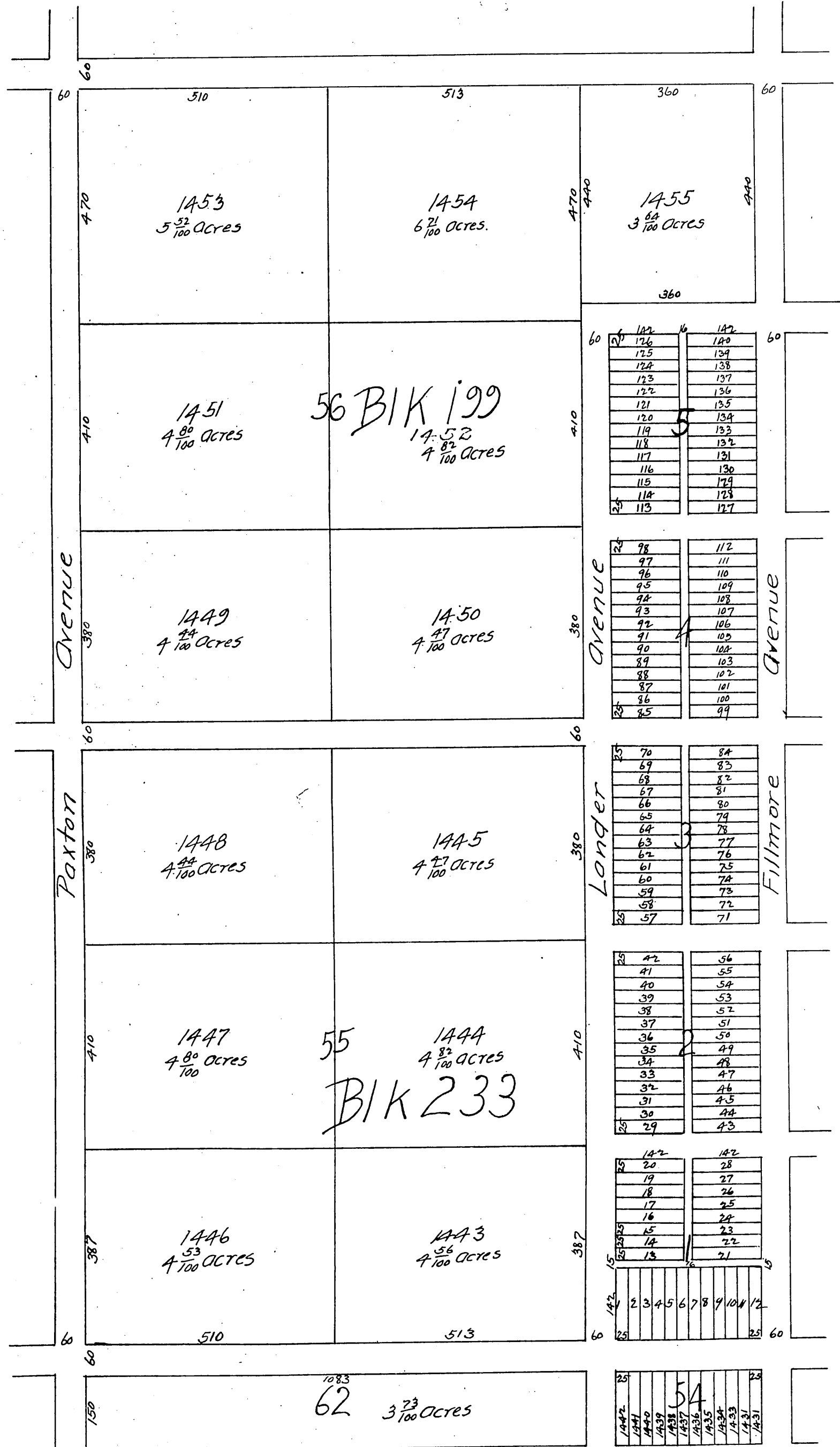
R. M. Widney  
John K. Alexander.  
by C. W. Pendleton his atty in fact  
C. Maclay  
H. L. Macneil.

} AS Trustees.


BIK.163

BIK.198

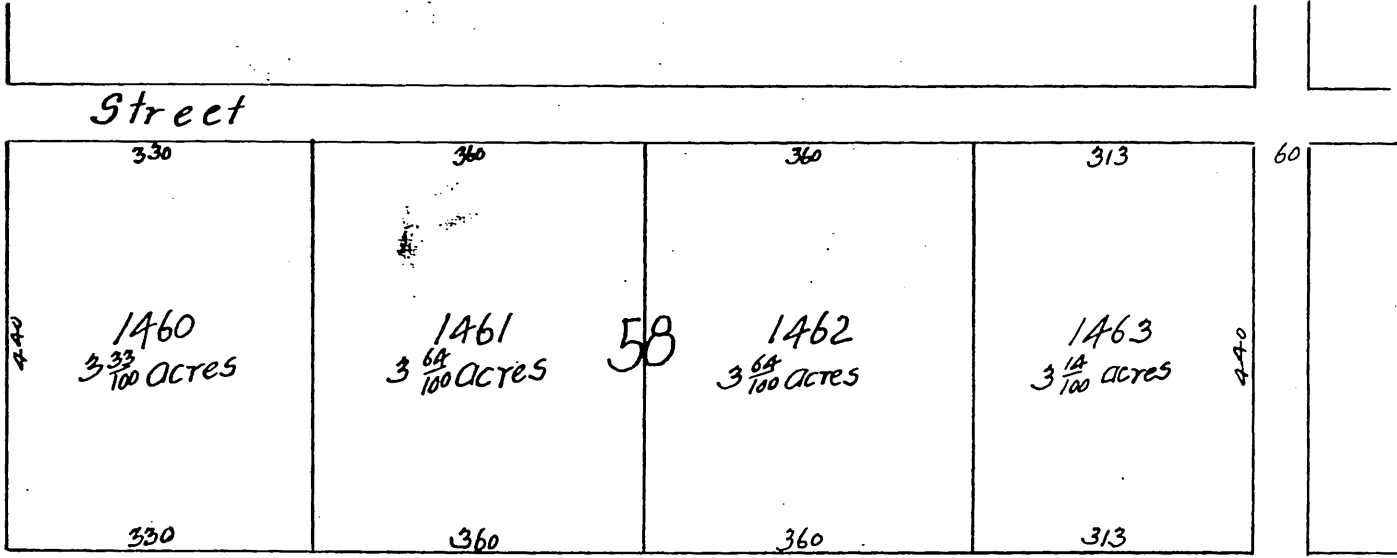
BIK.232



# BLK 164



Blk. 165



Street

142	142	142	142	134	134
713	717	966	980	994	1008
717	726	965	979	993	1007
711	725	964	978	992	1006
710	724	963	977	991	1005
709	723	962	976	990	1004
708	722	961	975	989	1003
707	721	960	974	988	1002
706	720	959	973	987	1001
705	719	958	972	986	1000
704	718	957	971	985	999
703	717	956	970	984	998
702	716	955	969	983	997
701	715	954	968	982	996
700	714	953	967	981	995

Street

741	755	938	952	1022	1036	1216	1230
740	754	937	951	1021	1035	1215	1229
739	753	936	950	1020	1034	1214	1228
738	752	935	949	1019	1033	1213	1227
737	751	934	948	1018	1032	1212	1226
736	750	933	947	1017	1031	1211	1225
735	749	932	946	1016	1030	1210	1224
734	748	931	945	1015	1029	1209	1223
733	747	930	944	1014	1028	1208	1222
732	746	929	943	1013	1027	1207	1221
731	745	928	942	1012	1026	1206	1220
730	744	927	941	1011	1025	1205	1219
729	743	926	940	1010	1024	1204	1218
728	742	925	939	1009	1023	1203	1217

Street

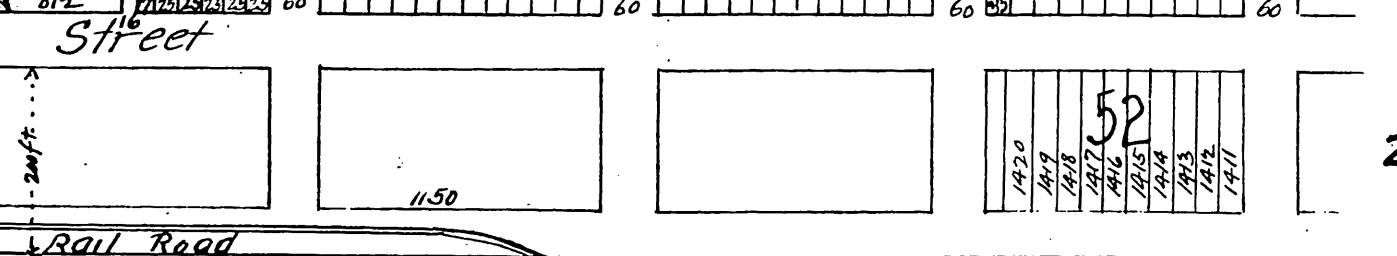
769	783	910	924	1049	1063	1188	1202
768	782	909	923	1048	1062	1187	1201
767	781	908	922	1047	1061	1186	1200
766	780	907	921	1046	1060	1185	1199
765	779	906	920	1045	1059	1184	1198
764	778	905	919	1044	1058	1183	1197
763	777	904	918	1043	1057	1182	1196
762	776	903	917	1042	1056	1181	1195
761	775	902	916	1041	1055	1180	1194
760	774	901	915	1040	1054	1179	1193
759	773	900	914	1039	1053	1178	1192
758	772	899	913	1038	1052	1177	1191
757	771	898	912	1037	1051	1176	1190
756	770	897	911	1036	1050	1175	1189


Street

797	811	881	896	1077	1091	1160	1174
796	810	880	895	1076	1090	1159	1173
795	809	879	894	1075	1089	1158	1172
794	808	878	893	1074	1088	1157	1171
793	807	877	892	1073	1087	1156	1170
792	806	876	891	1072	1086	1155	1169
791	805	875	890	1071	1085	1154	1168
790	804	874	889	1070	1084	1153	1167
789	803	873	888	1069	1083	1152	1166
788	802	872	887	1068	1082	1151	1165
787	801	871	886	1067	1081	1150	1164
786	800	870	885	1066	1080	1149	1163
785	799	869	884	1065	1079	1148	1162
784	798	868	883	1064	1078	1147	1161

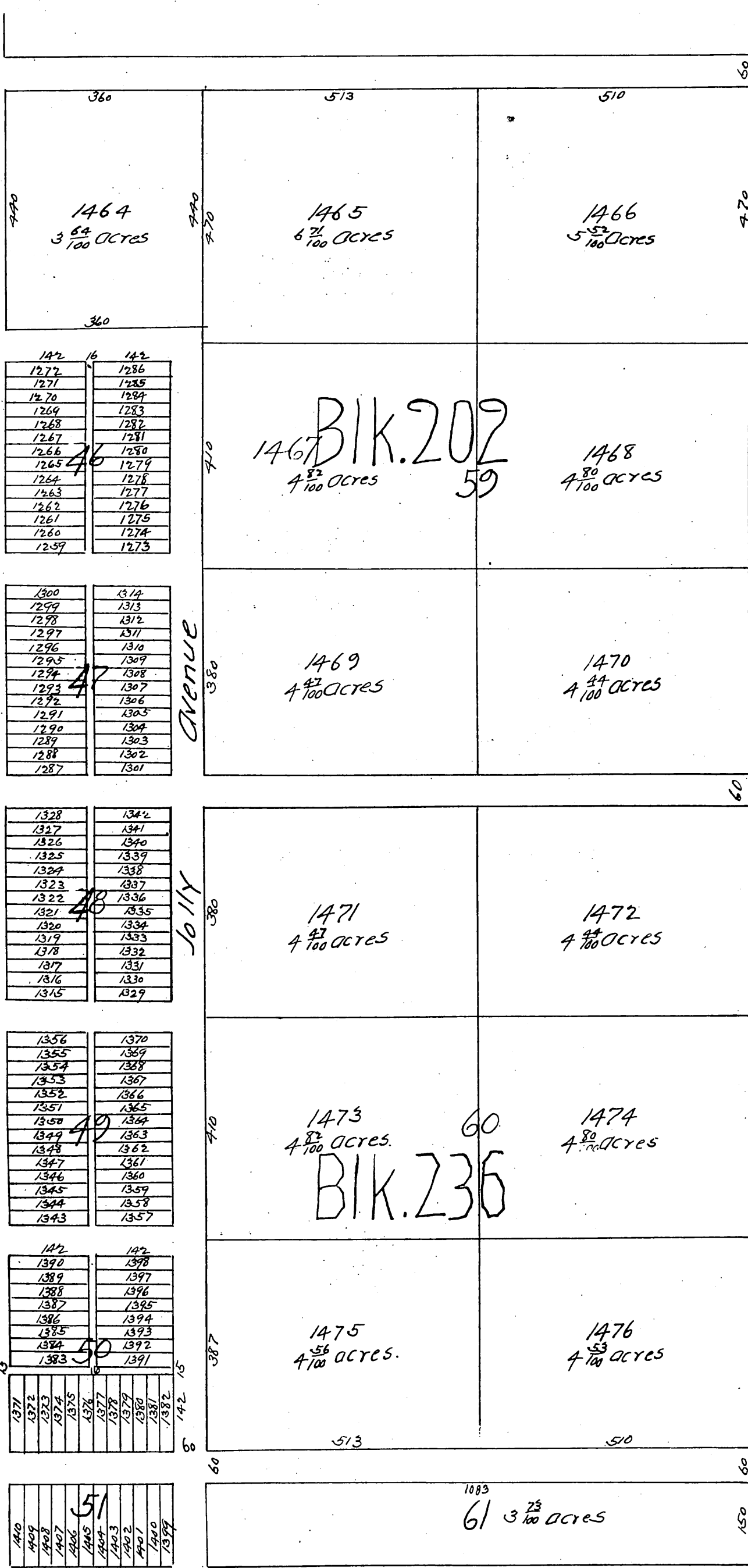
Street

830	839	859	867	1111	1119	1138	1146
829	838	858	866	1110	1118	1137	1145
828	837	857	865	1109	1117	1136	1144
827	836	856	864	1108	1116	1135	1143
826	835	855	863	1107	1115	1134	1142
825	834	854	862	1106	1114	1133	1141
824	833	853	861	1105	1113	1132	1140
823	832	852	860	1104	1112	1131	1139





# BIK.166



142	16	142
1272		1286
1271		1285
1270		1284
1269		1283
1268		1282
1267		1281
1266		1280
1265	46	1279
1264		1278
1263		1277
1262		1276
1261		1275
1260		1274
1259		1273

1300	1314
1299	1313
1298	1312
1297	1311
1296	1310
1295	1309
1294	1308
1293	1307
1292	1306
1291	1305
1290	1304
1289	1303
1288	1302
1287	1301

1328	1342
1327	1341
1326	1340
1325	1339
1324	1338
1323	1337
1322	1336
1321	1335
1320	1334
1319	1333
1318	1332
1317	1331
1316	1330
1315	1329

1356	1370
1355	1369
1354	1368
1353	1367
1352	1366
1351	1365
1350	1364
1349	1363
1348	1362
1347	1361
1346	1360
1345	1359
1344	1358
1343	1357

142	142
1390	1398
1389	1397
1388	1396
1387	1395
1386	1394
1385	1393
1384	1392
1383	1391

1371	142	15
1372		
1373		
1374		
1375		
1376		
1377		
1378		
1379		
1380		
1381		
1382		

140	51
1409	
1408	
1407	
1406	
1405	
1404	
1403	
1402	
1401	
1400	
1399	

BIK.203

BIK.237

A full true and correct copy of the original  
 recorded May 8, 1888 at 8 min Past 1 Pm  
 at request of R. M. Widney  
 Frank O. Gibson County Recorder.  
 By George Bugbee Deputy.