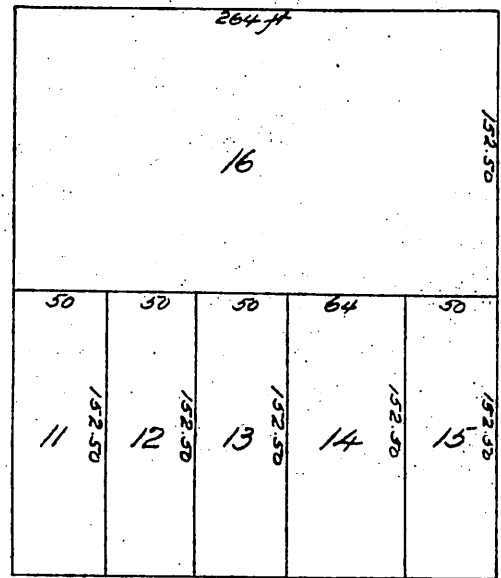
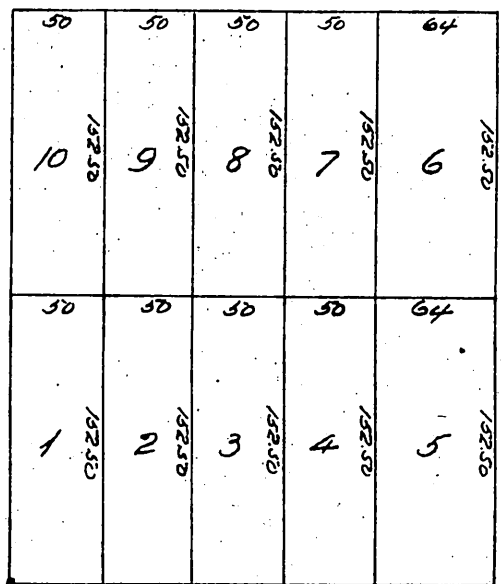


PLAT
of the subdivision of part of
Lot 12 Block B of San Pasqual Tract
of the Lake Vineyard Land & Water Association
known as The O'Hara Tract Pasadena, Cal.

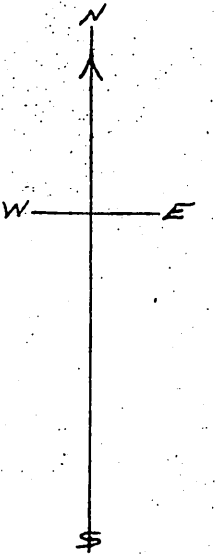
(Reduced to scale of 100 feet to one inch)



Union Street



Colorado Street



Recorded at request of O'Hara, Dec. 3, 1883
at 15 min. past 4 P.M. in Book 5 Miscellaneous.
Page 362 Records Los Angeles County.

Chas. E. Miles.
County Recorder.

Initial Point E. 198 ft. from intersection of N. line of Colorado Street and E. line of Fair Oaks Ave. Scale 50 ft. to 1 in.

State of California. }
County of Los Angeles. } ss

Williell Thomson being duly sworn deposes and says:
That he is a Civil Engineer and Surveyor by profession and has resided and practiced his profession at Pasadena in said County of Los Angeles for five years last past; that in the month of November 1883 at request of O'Hara he surveyed and subdivided the tract belonging to said O'Hara at Pasadena and made the map of said subdivision on which this affidavit is now endorsed; and that it was found by affiant on and by said survey that the initial point of said survey and said map, to wit - the South West corner of said O'Hara Tract so surveyed and subdivided being the South West corner of Lot One (1) of said map was a point on the North line of Colorado Street distant East 198 feet from the intersection of said North line of Colorado Street and East line of Fair Oaks Avenue, that all the lines, figures, words and letters now appearing thereon were so drawn, written and made by affiant in ink at the time of the making of said map, and the words "initial point E. 198 ft. from intersection of N. line of Colorado St. and E. line of Fair Oaks Ave. Scale 50 ft. to 1 in." were written on said map in ink by affiant's own hand at the same time. That the said map at the time of making this affidavit is precisely the same in all respects as to the lines words letters and figures thereon contained, as it was when originally completed by affiant. That by error of the draughtsman who transcribed the map into the records of the County (to wit in Book 5 of Miscellaneous Records at page 362) in transcribing the legend on said map locating the initial point, the words and letters "E. line of Fair Oaks Avenue" were transcribed so as to read "W. line of Fair Oaks Avenue". That affiant makes this affidavit at request of the present owners of said tract for the purpose of having said map re-recorded and so to correct the said error in the former record.

Williell Thomson.