MAP

SHOWING RIGHT OF WAY THROUGH

THE STEARNS RANCHOS COMPANYS PROPERTY.

RIVERSIDE SANTA ANA AND LOS ANGELES DIVISION OF THE C.C.RY.

Scale 1000 ft to an inch

May 14th 1888

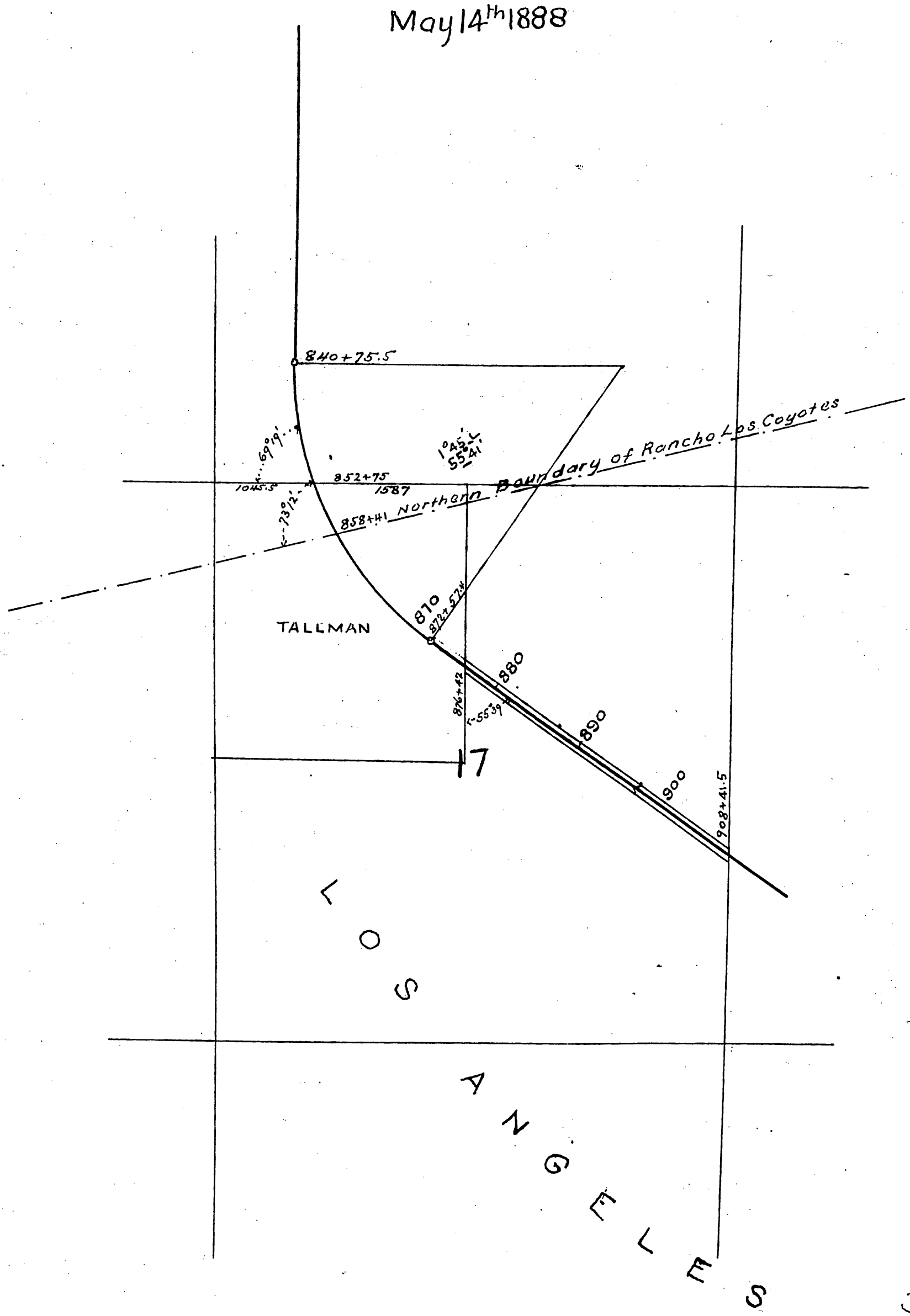

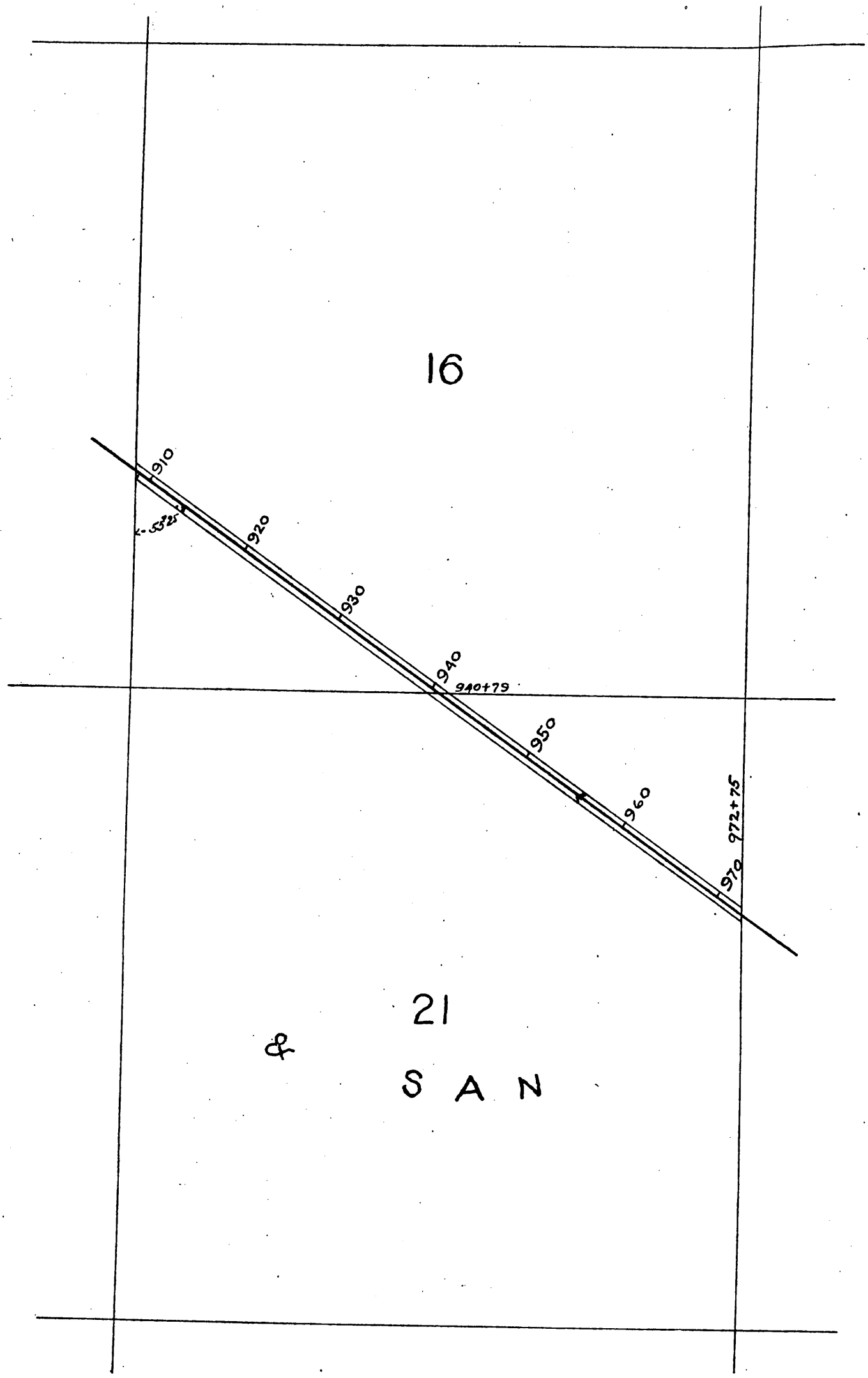
16
910
920
930
940
940+79
950
960
970
972+75
21
&
S A N

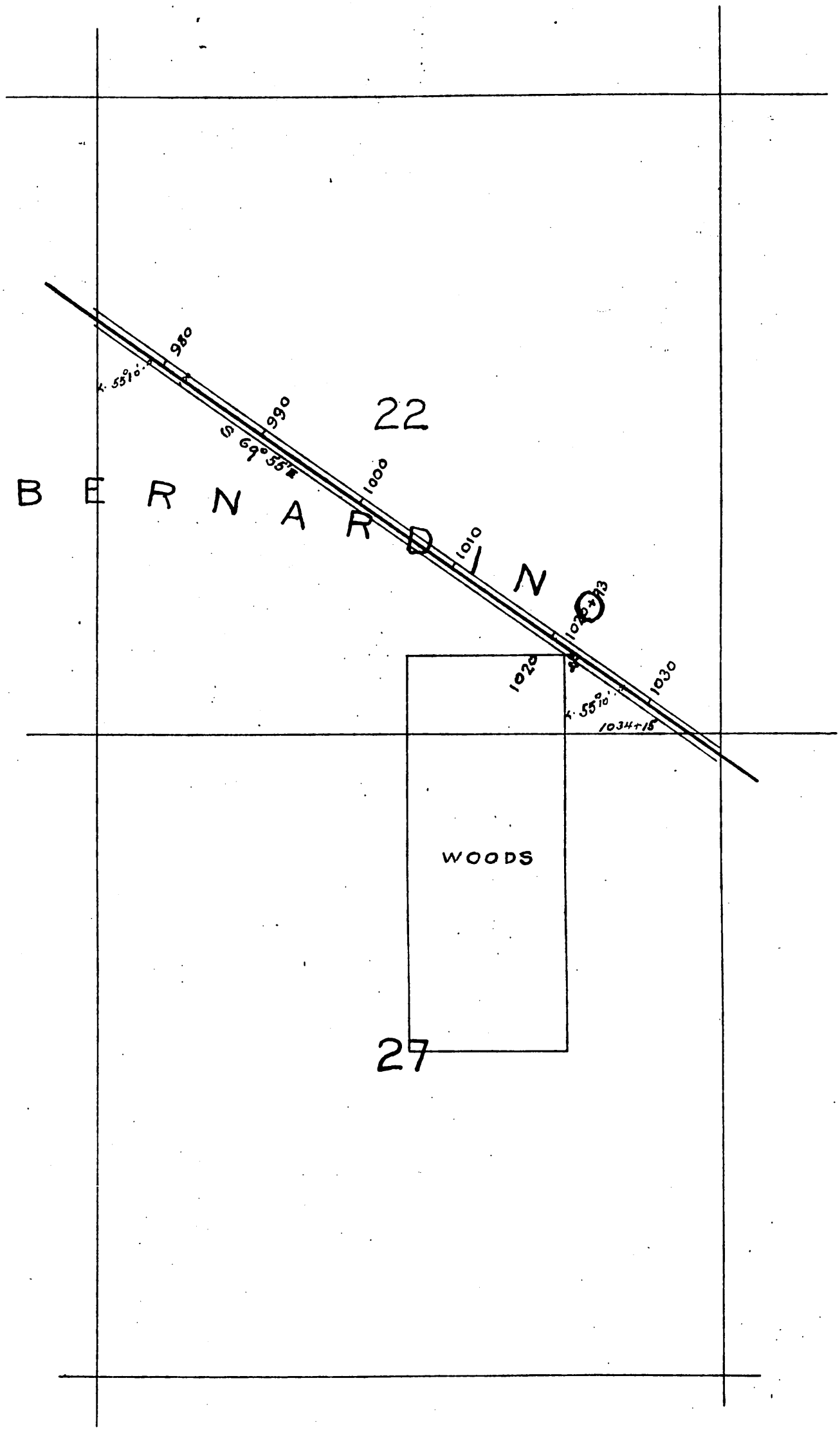
22
BERNARDINO
980
990
1000
1010
1020
1030
S 69°55'E
WOODS
27

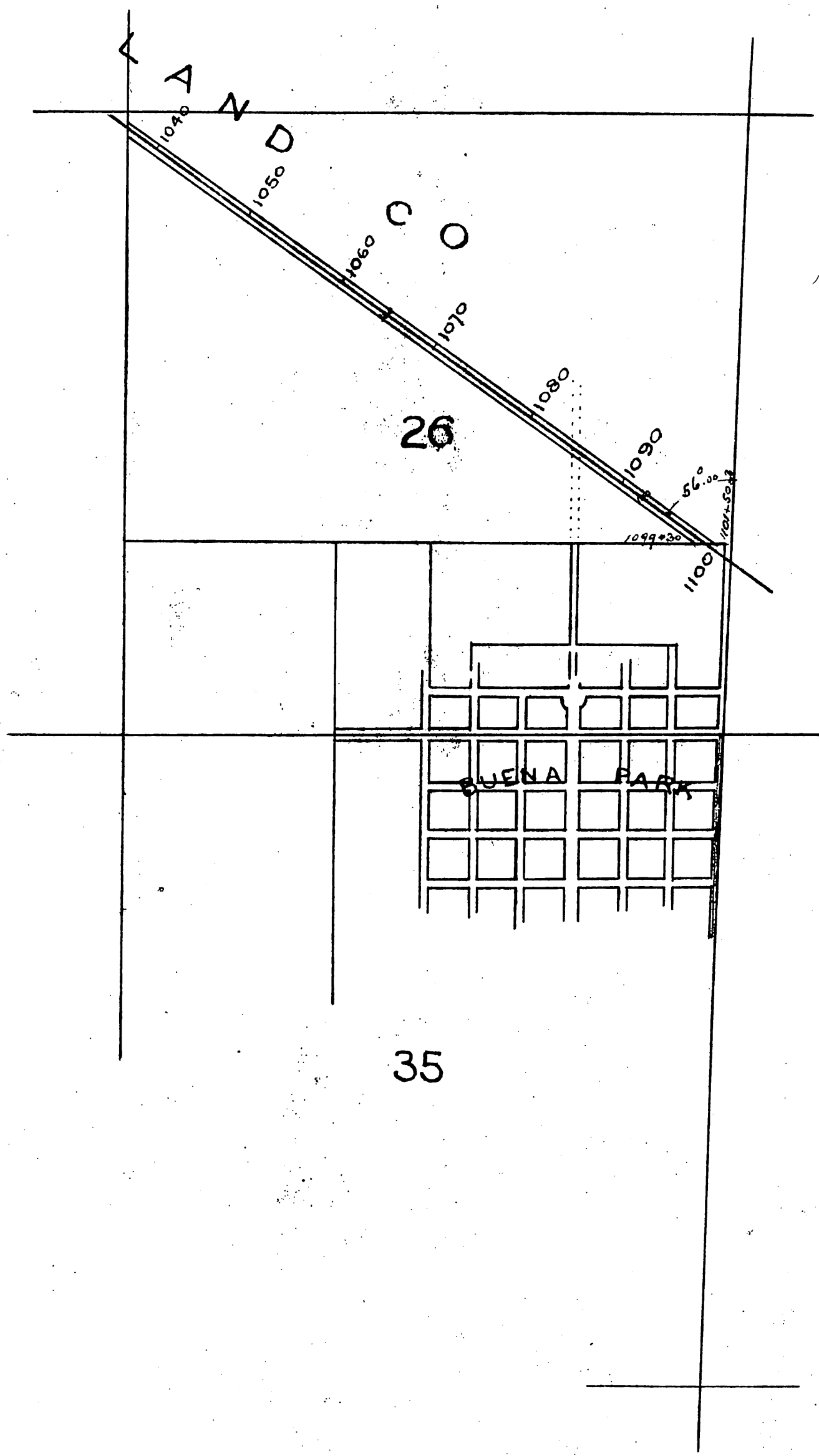
℄
A
N
D
C
O
1040
1050
1060
1070
1080
1090
1100
26
56°.00
1099+30
1101+50
BUENA PARK
35