

SANTA MONICA LAND  
AND  
WATER CO. TRACT.  
MAP  
SHOWING

A subdivision of a portion of  
Ranchos  
San Vicente y Santa Monica  
and  
Boca de Santa Monica.

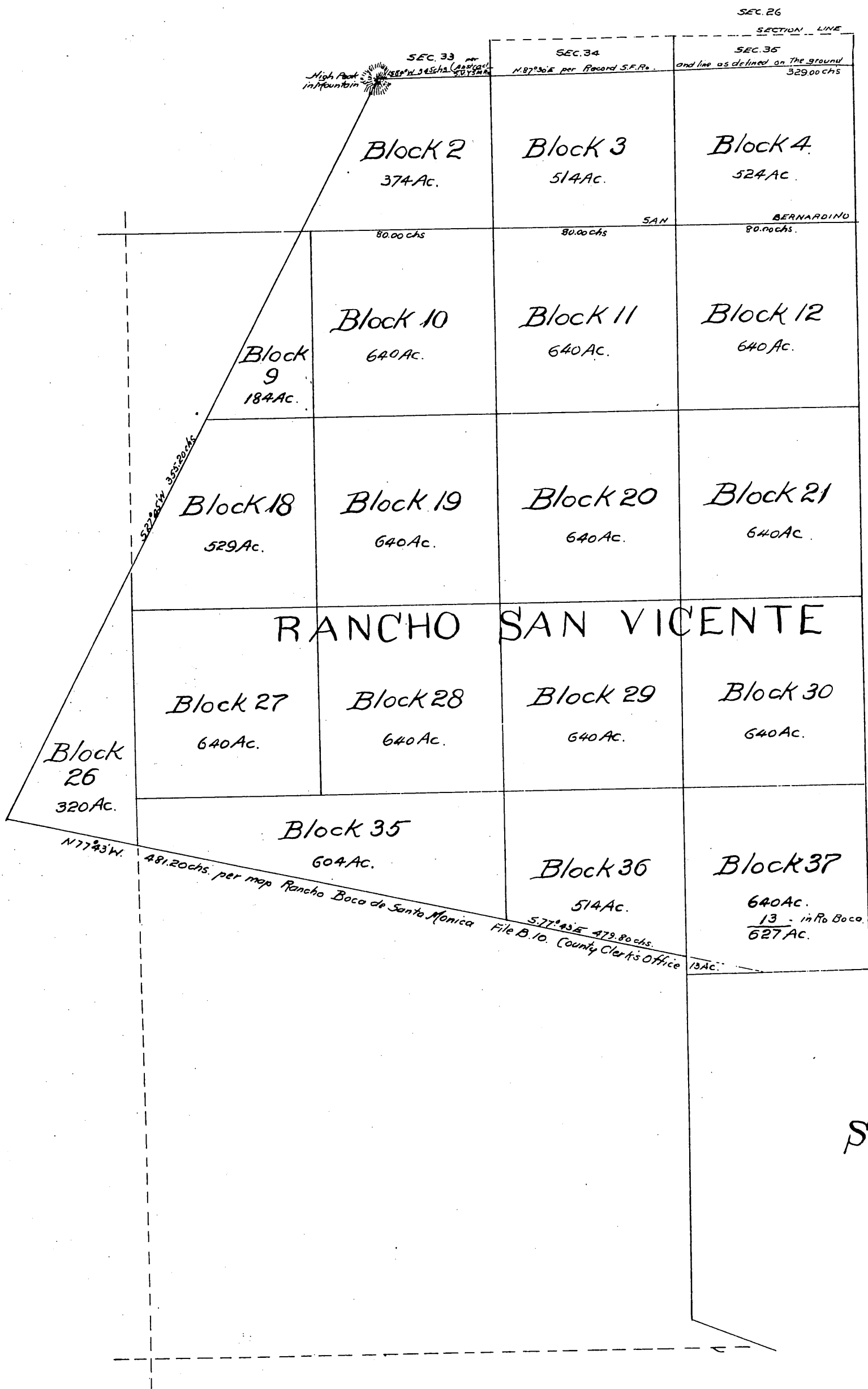
Situated in Los Angeles County, State  
of California. Made for assessment pur-  
poses only and compiled from the Coun-  
ty Assessor's maps and other records of  
Los Angeles County. Done at the request  
of Jones & Baker and the Santa Monica  
Land and Water Company.

Scale 1 in = 1000 ft.

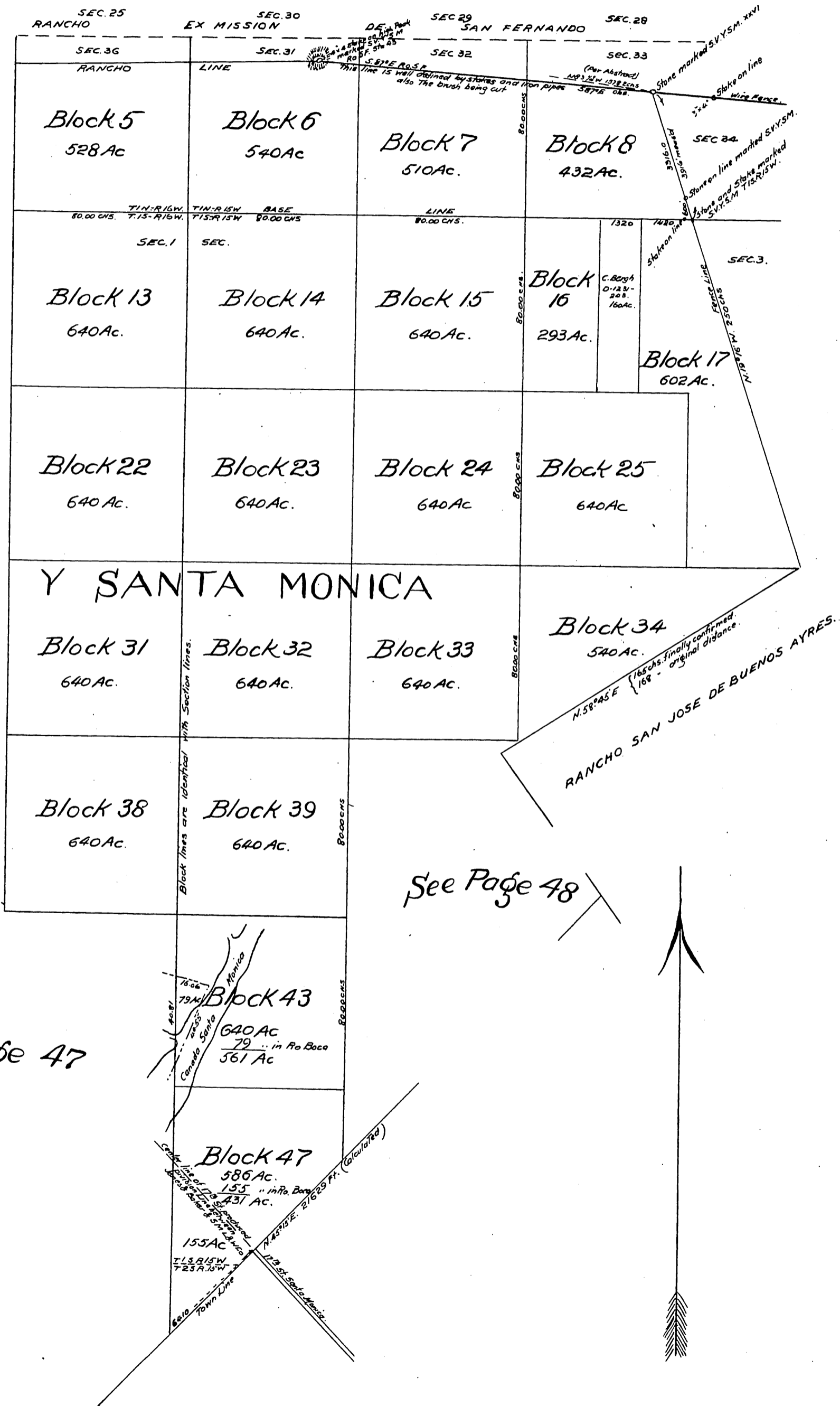

Thos. H. James. C.E.

October, 1899.

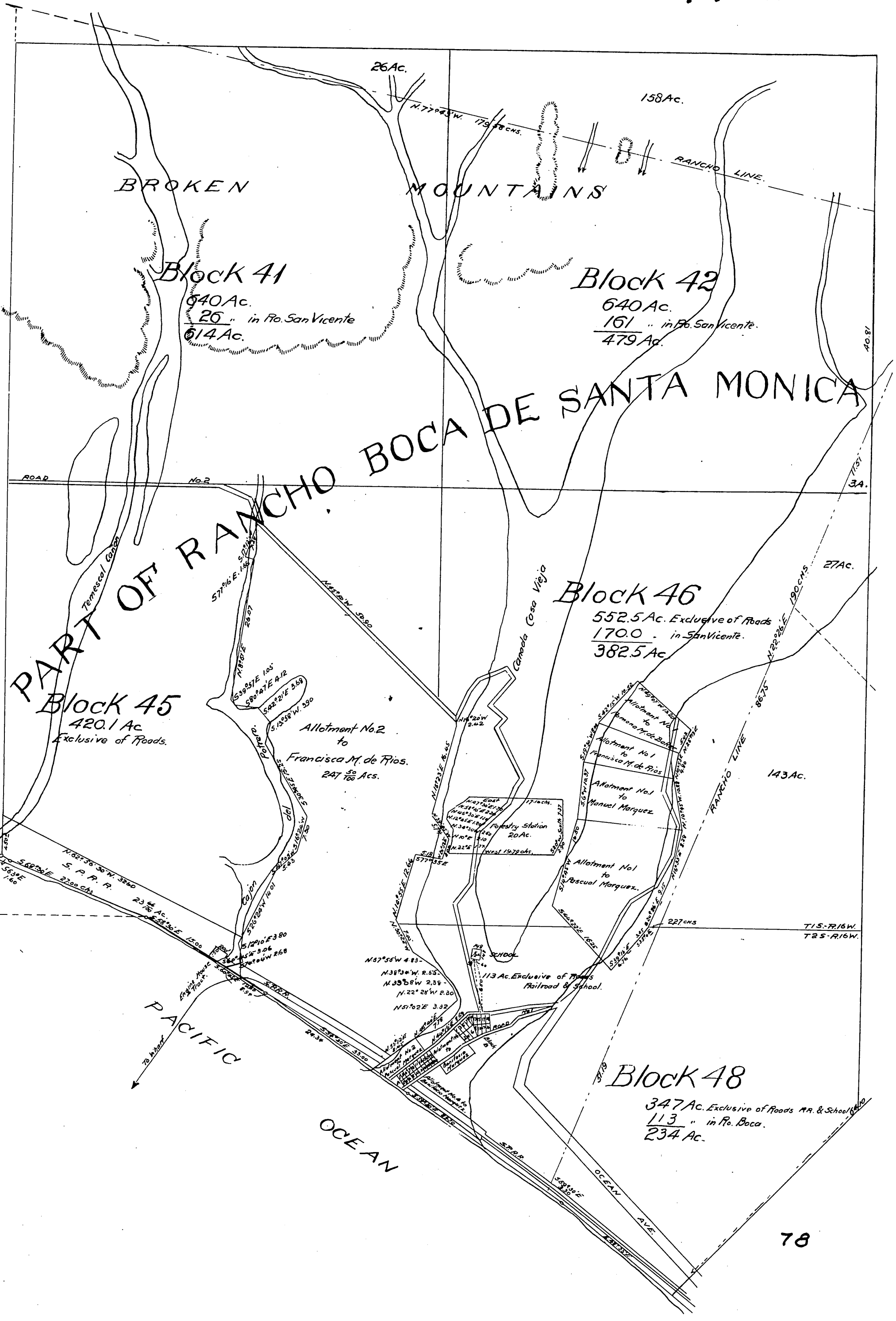
Note: Tracts colored are not  
included in this tract.

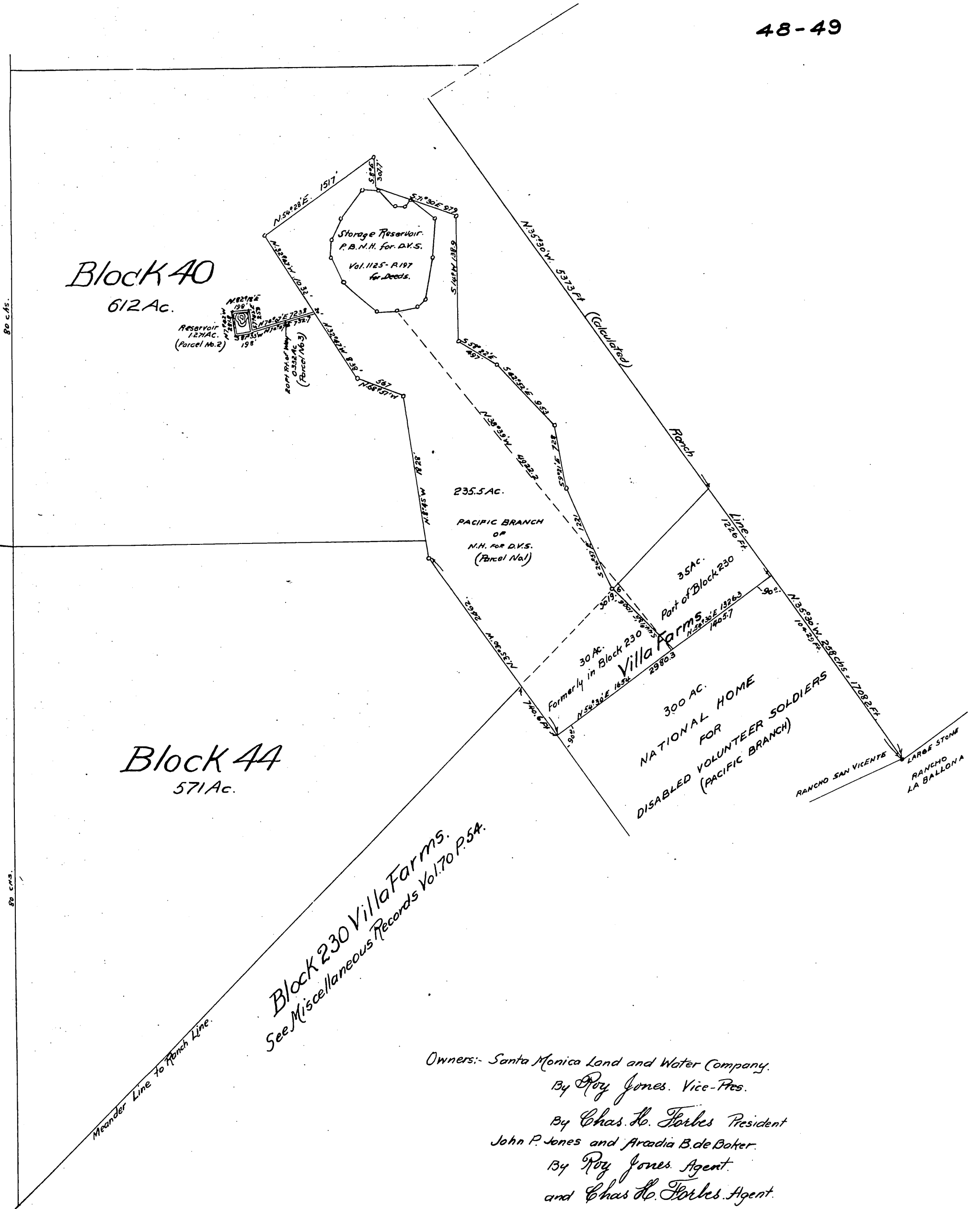



See



Page 47





Block 230 Villa Farms.  
See Miscellaneous Records Vol. 170 P. 5A.

Owners:- Santa Monica Land and Water Company.  
By Roy Jones. Vice-Pres.  
By Chas. H. Forbes President  
John P. Jones and Arcadia B. de Baker.  
By Roy Jones. Agent.  
and Chas. H. Forbes. Agent.

A full true and correct copy of the original.  
(Scale reduced to 3000 feet to one inch)  
on pages 45 and 46.  
Recorded Mar. 2-1900 at 13 Min. past 2 P.M.  
at request of Owner.

R.D. Wade Co. Recorder.  
By Jws. H. Smith.  
Co. Sur. and ex-officio Dep. Co. Rec.