

12

10713

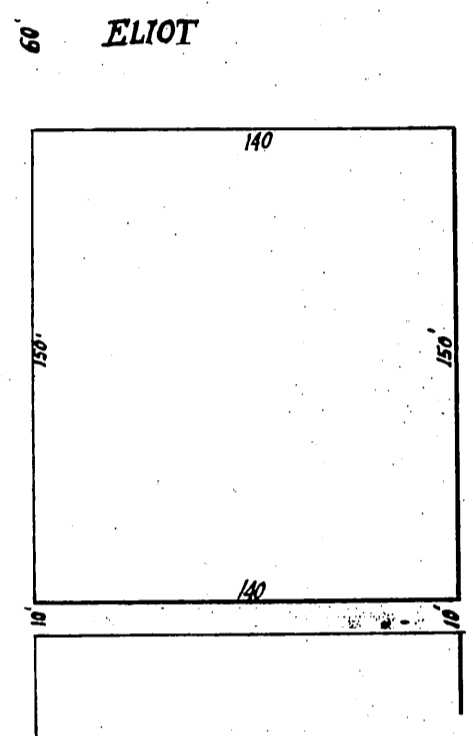
Plat

To accompany order of
Board of Supervisors for vacation of
10ft alley in
Long Beach Road District


(The alley is shown in red.)

Charles T. Healey, Licensed Surveyor
Sept. 1904.

N.W. Cor. of Lot 4 Blk. T. Alamos Tract




LINDERO AVE.



ST. 8

N.E. Cor. of Lot 4 Blk. T



SCALE 60' = 1"

Office of the Board of Supervisors
of Los Angeles County, California
October 24, 1904.

In re-Vacation of a 10-foot Alley in Booth }
Tract, Long Beach Road District. }

ed that that certain ten foot alley running through Lot 4, Block "I," of the Alamos Tract, a s-
subdivided and recorded in Map Book 3, page 69, be and the same is hereby vacated and abandoned-
and the land therein contained restored to acreage. This order is conditioned upon petition-
ers filing for record in the office of the Recorder of Los Angeles County a certified copy
hereof together with a Map showing all property affected thereby,

-it is order-

Recorded at request of C.T. Healey Dec. 17, 1904
at 37 min. past 3 P.M.