
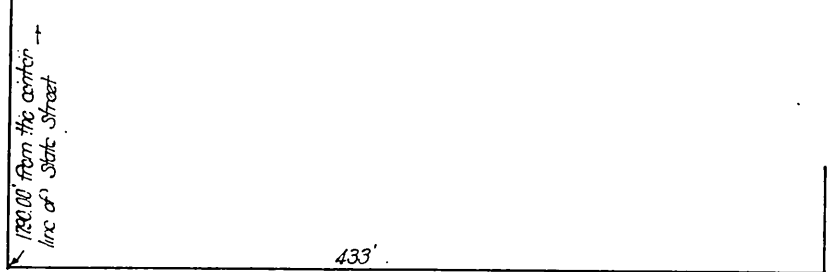



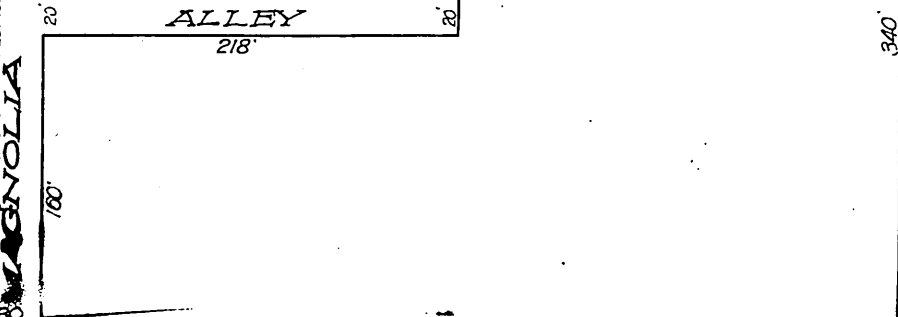
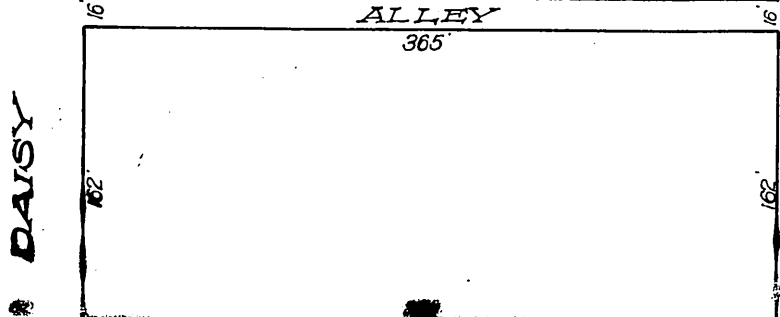
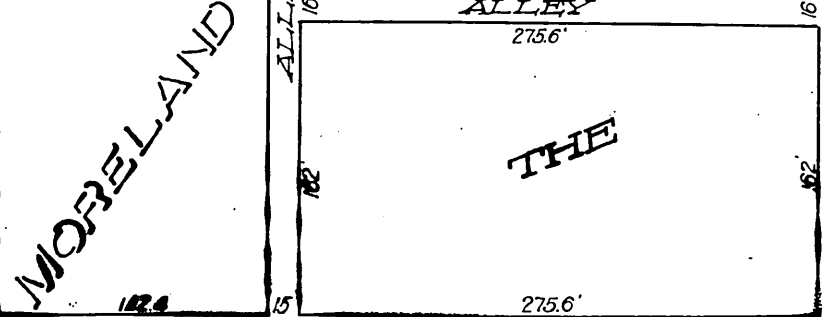
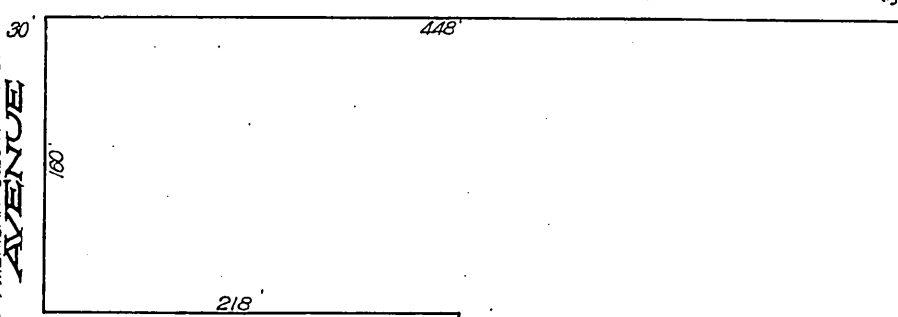
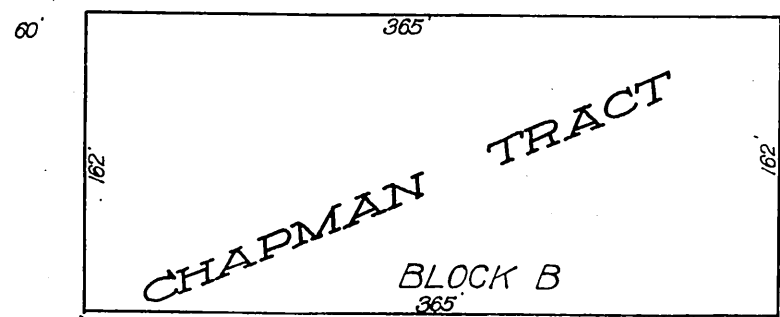
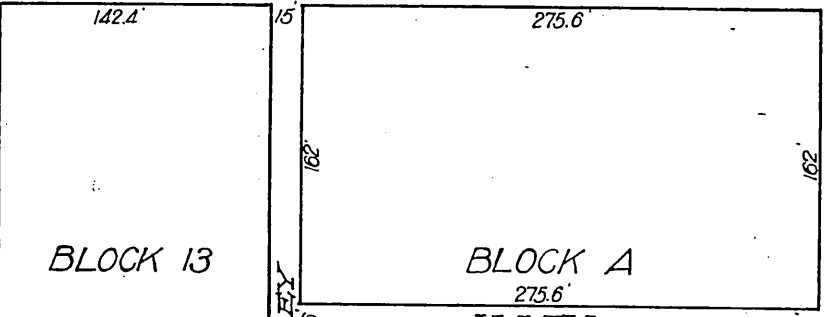

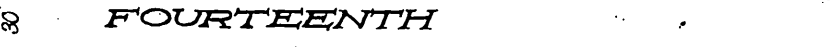
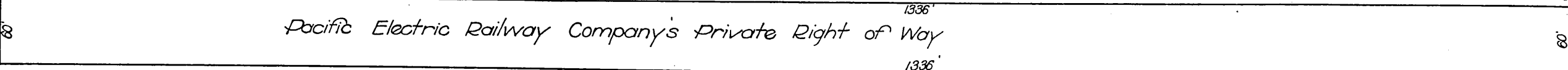

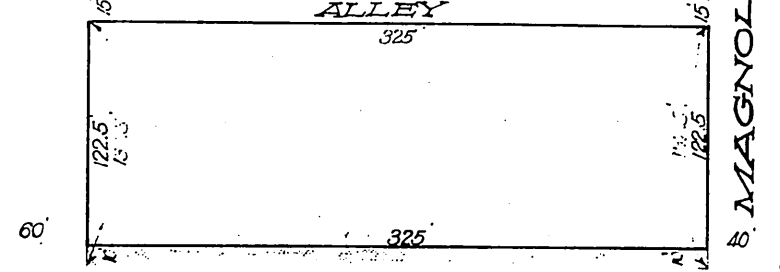
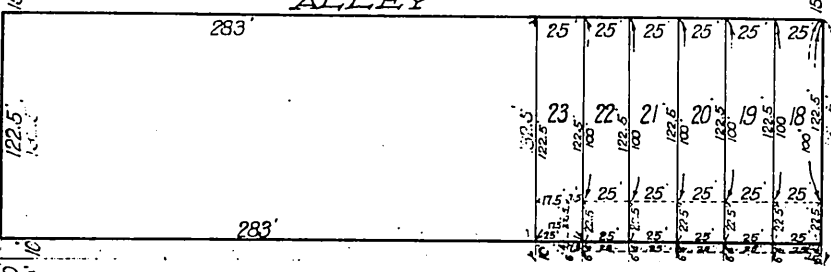

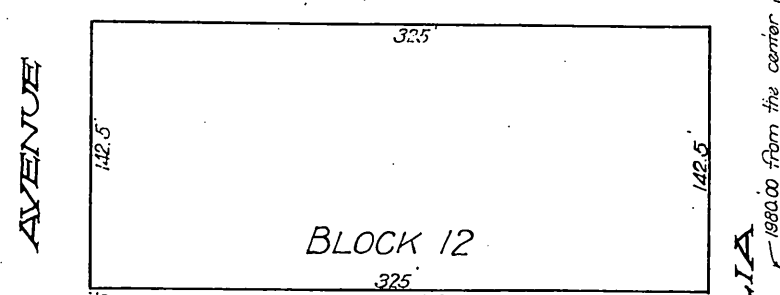
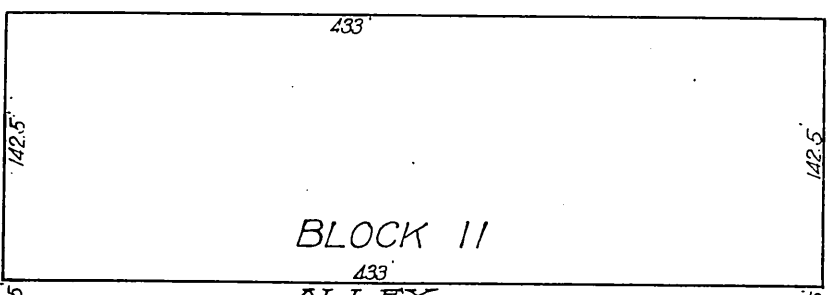
#107-318 318

AVENUE 8



**SKETCH**  
 showing portion of  
 FOURTEENTH STREET  
 vacated by Ordinance No. B-104  
 of the  
 CITY OF LONG BEACH, CALIF.  
 Scale 1 in = 80 ft.  
 Albert de Ruiz  
 City Engineer

Green tint shows vacated portion of street  
 Approved by the City Engineer this 7th day of February A.D. 1916  
 A. de Ruiz  
 City Engineer  
 South line of Farm Lot 163 AMERICAN COLONY TRACT



Approved by the Legislative Body of the City of Long Beach this 8th day of February A.D. 1916  
 H. C. Waxshop  
 City Clerk

Map showing portion of 14th St. showing a 14' wide alley between 14th St. and 15th St. B-104

Recorded Dec. 21, 1916  
 2:16-3:45

MD 107