1+60 60

PROPERTY OF

SOUTHERN CALIFORNIA EDISON COMPANY LTD.

MAP NO. 10

SHEET 1 OF 7 SHEETS

July 13 1932
4 1 P.M.
1
Official 60

Geo Bertonneau
Free

PARTLY IN THE CITY OF TORRANCE AND PARTLY IN THE CITY OF REDONDO BEACH

Being a subdivision of a portion of lots 4, 5, 6 of La Fresa Villa Tract recorded in book 12 page 92 of Maps; a portion of lots 7, 13, 15, 22, 33 of Mc Donald Tract recorded in book 15 pages 21, 22 of Miscellaneous Records; a portion of lots 7 and 8 of the Resurvey of the R.O. Hickman Tract recorded in book 5 page 193 of Maps; a portion of lots 51, 54, 56, 58, 59 and all of lots 52, 53, 57 of Tract No. 10569 recorded in book 161 page 43 of Maps; also a portion of Fifth Street vacated by Ordinance No. 760 City of Redondo Beach; a portion of the N.W. ¼ of Sec. 33, T.3S., R.14W. in the Rancho Sausal Redondo; all of lots 8, 9, 10, 15, 16, 17 block 3, lots 8, 9, 10, 15, 16, 17 block 18, lots 8, 9, 10, 15, 16, 17 block 23, lots 1, 2, 3, 4, 5, 7, 8, 9, 10 block 38, lots 1, 2, 3, 4, 5, 6, 7, 9, 10, 11, 12 block 39, lots 1 to 13 incl. and lot 20 block 40 of Redondo Villa Tract recorded in book 10 pages 82, 83 of Maps; lots 8, 9, 10, 15, 16, 17 block 3, lots 8, 9, 15, 16, 17 block 6, lots 8, 9, 10, 15, 16, 17 block 11, lots 8, 9, 10, 15, 16, 17 block 14, lots 8, 9, 10, 15, 16, 17 block 19, lots 8, 9, 10, 15, 16, 17 block 22, lots 8, 9, 10, 15, 16, 17 block 27, lots 8, 9, 10, 15, 16, 17 block 38 of Redondo Villa Tract No. 2 recorded in book 10 page 101 of Maps; and a portion of lot 2, Sec. 29, T.3S., R.14W. in the Rancho Sausal Redondo and shown on a map of Partition of Property formerly of the Redondo Land Co. and filed as Recorders Filed Map No. 140. Records of the County of Los Angeles, State of California.

Los Angeles California May 1932

J. E. Rockhold County Surveyor

Scale 1 Inch = 200 Feet

The bearing of Redondo Avenue as shown on Official Map, Map No. 1, filed in Book 1 Page 47 of Official Maps was used as the base of bearings shown upon this map.

This map was prepared from a survey made under the supervision of Geo. H. Starbuck, Licensed Surveyor and Engineer for Southern California Edison Company Ltd. between November 1928 and April 1932

We hereby certify that on the 27th day of June 1932, the within map was approved and adopted as an official map by the Board of Supervisors of the County of Los Angeles by resolution duly adopted, as follows, to wit:

WHEREAS, The Board of Supervisors of the County of Los Angeles, State of California, pursuant to the provisions of Section 3658a of the Political Code of the State of California, did, by an order adopted on the 7th. day of December 1931, direct the preparation by the County Surveyor of an Official Map of a portion of the property of Southern California Edison Company Ltd.

NOW THEREFORE be it resolved that said map entitled "Property of Southern California Edison Company Ltd. Map No. 10" be and the same is hereby approved and adopted.

The foregoing resolution was, on the 27th day of June 1932, adopted by the Board of Supervisors of the County of Los Angeles, State of California.

ATTEST: L. E. Lampton
County Clerk and ex-officio Clerk of the Board of Supervisors of the County of Los Angeles.

by Minnie B Beatty
Deputy

Henry H. Wright
Chairman of the Board of Supervisors
Supervisor 5th District

Hugh G. Fletcher
Supervisor 1st District

Frank L. Shaw
Supervisor 2nd District

H. M. Rains
Supervisor 3rd District

John R. Quinn
Supervisor 4th District

Sht-25
A-144-148-764

1

Recorded July 13, 1932

PROPERTY OF

SOUTHERN CALIFORNIA EDISON COMPANY LTD.

MAP NO. 10

SHEET 2 OF 7 SHEETS

Scale 1 Inch = 200 Feet

July 13 · 1932
1 P.M.
47
Official 61

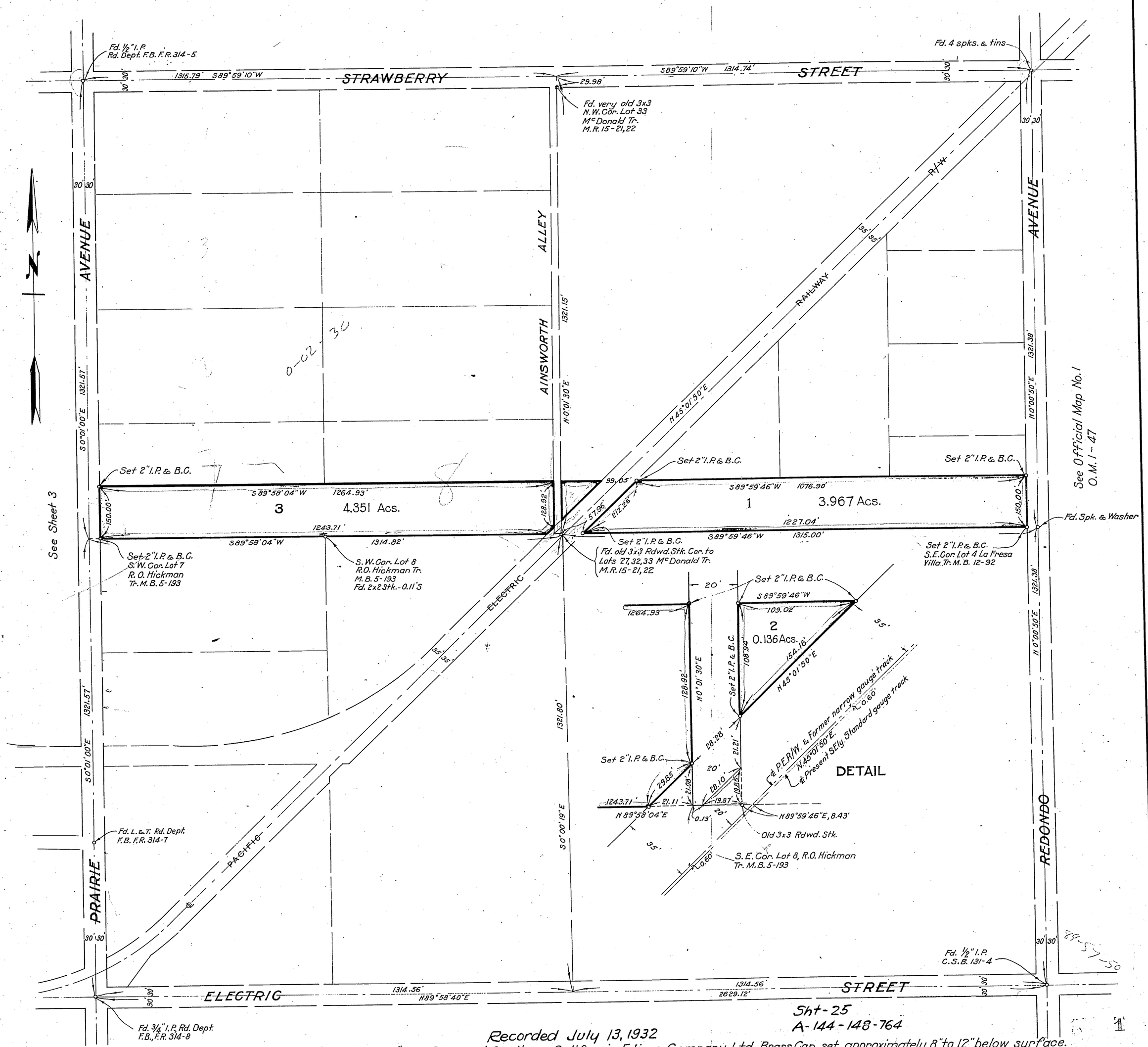

Sht-25
A-144-148-764

Recorded July 13, 1932

Note: Set 2" I.P. & B.C. = 2" Iron Pipe and Southern California Edison Company Ltd. Brass Cap set approximately 8" to 12" below surface.

1+62

PROPERTY OF

SOUTHERN CALIFORNIA EDISON COMPANY LTD.

MAP NO. 10

SHEET 3 OF 7 SHEETS

Scale 1 Inch = 200 Feet

July 13 1932
47 1 P.M.
1
62
Official
A

Geo Bertoncini
Pos.



Note: Set 2" I.P. & B.C. = 2" Iron Pipe and Southern California Edison Company Ltd. Brass Cap set approximately 8" to 12" below surface

Sht-25
A-144-148-764

Recorded July 13, 1932

1-63

PROPERTY OF

SOUTHERN CALIFORNIA EDISON COMPANY LTD.

MAP NO. 10

SHEET 4 OF 7 SHEETS

Scale 1 Inch = 200 Feet

RECORDED July 13 1932 47 P.M. 1 63 Geo. Bertoni Free

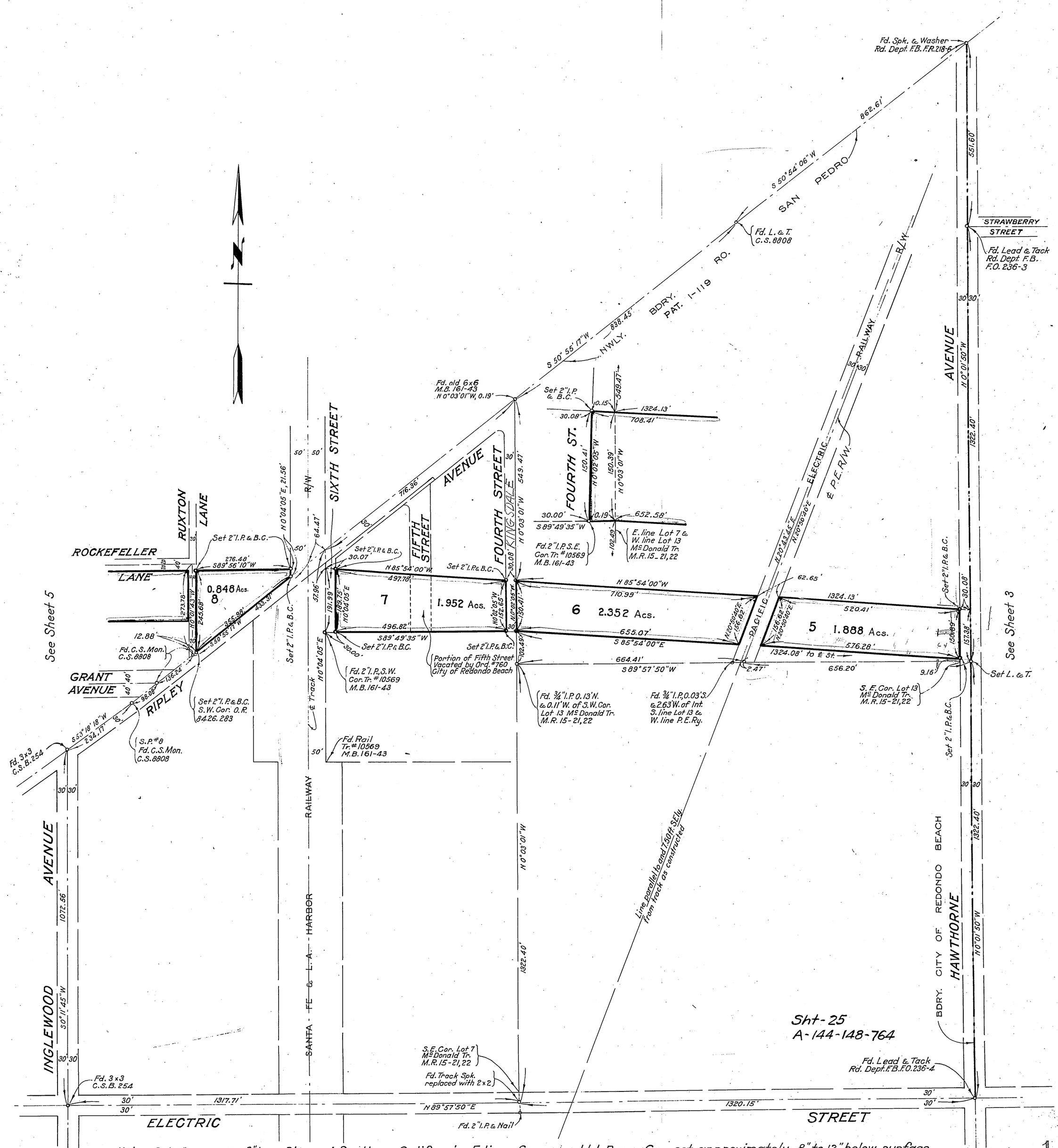

Note: Set 2" I.P. & B.C. = 2" Iron Pipe and Southern California Edison Company Ltd. Brass Cap set approximately 8" to 12" below surface.

Recorded July 13, 1932

64

1-64

PROPERTY OF

SOUTHERN CALIFORNIA EDISON COMPANY LTD.

MAP NO. 10

SHEET 5 OF 7 SHEETS

Scale 1 Inch = 200 Feet

July 13 1932
47 1 P.M.
64

Geo. Bodenmann
Fr. e. 2

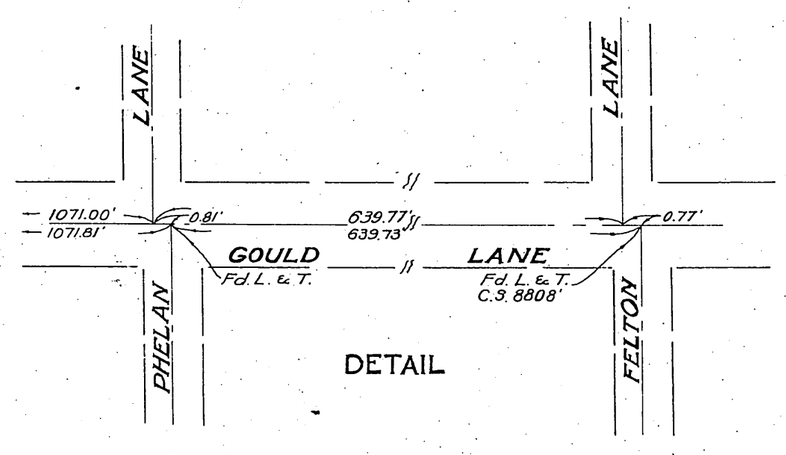

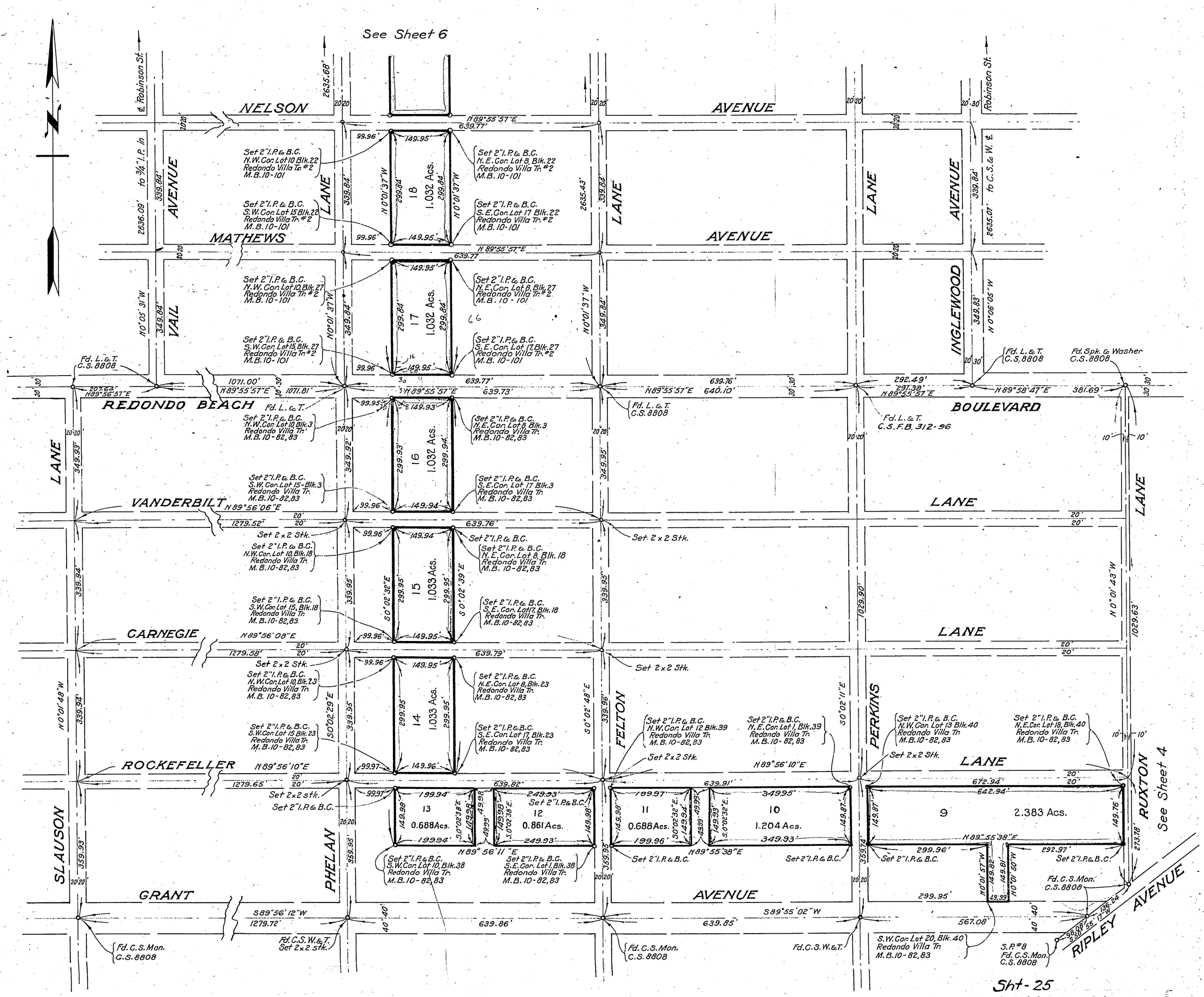

Sht-25
A-144-148-764

Note : Set 2"I.P.& B.C.= 2" Iron Pipe and Southern California Edison Company Ltd. Brass Cap set approximately 8" to 12" below surface.

Recorded July 13, 1932

1+65

PROPERTY OF

SOUTHERN CALIFORNIA EDISON COMPANY LTD.

MAP NO. 10

SHEET 6 OF 7 SHEETS

Scale 1 Inch = 200 Feet

July 13 1932
47 1 P.M.
Official 65
Geo Bertonneau
Free

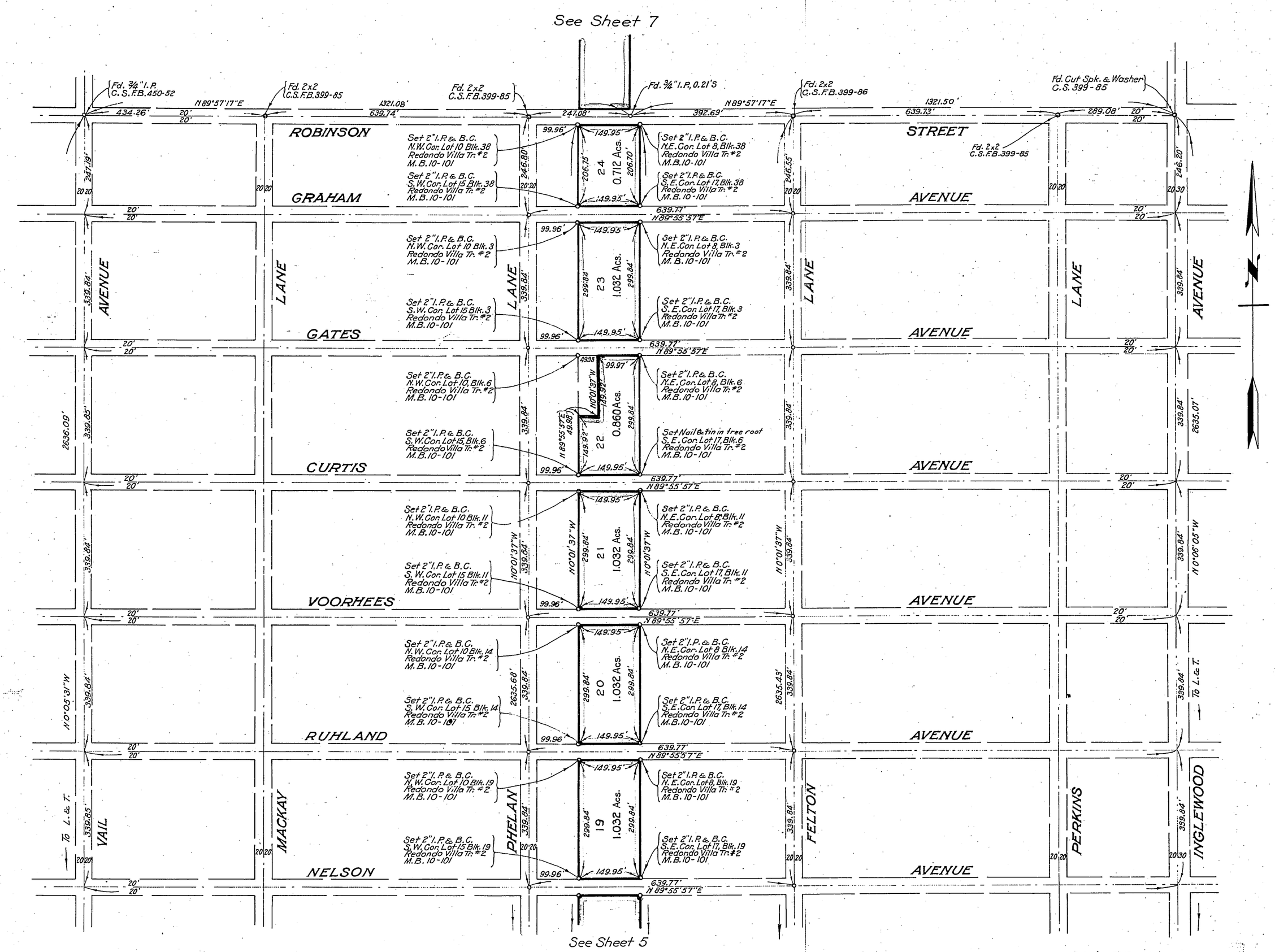

Note : Set 2" I.P. & B.C. = 2" Iron Pipe and Southern California Edison Company Ltd. Brass Cap set approximately 8" to 12" below surface.

Sht-25
A-144-148-764

Recorded July 13, 1932

66

1-66

PROPERTY OF

SOUTHERN CALIFORNIA EDISON COMPANY LTD.

MAP NO. 10

SHEET 7 OF 7 SHEETS

Scale 1 Inch = 200 Feet

July 13 1932
47 1 P.M.
1
66
Official

Geo Bertonneau
Filed

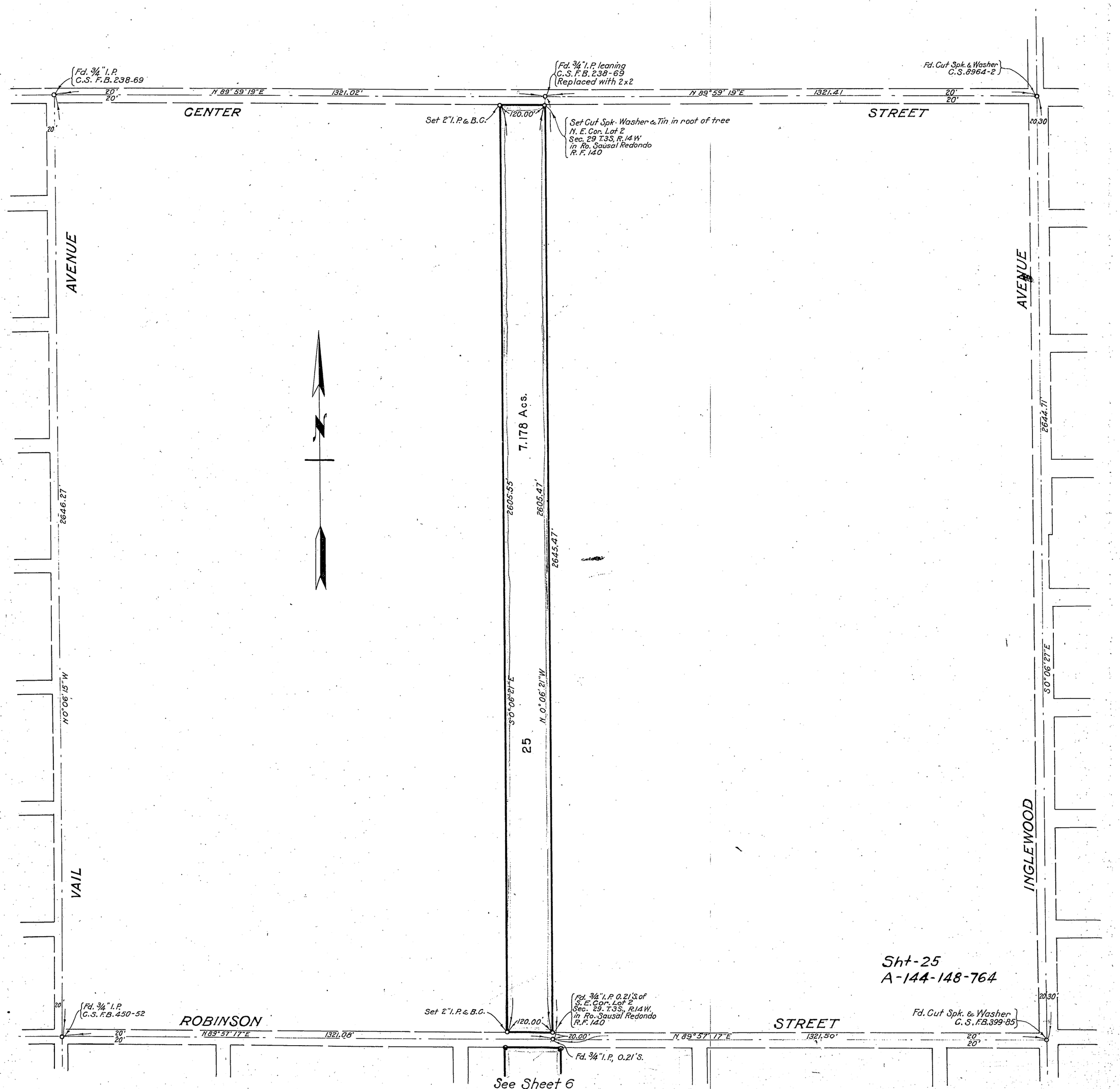

See Sheet 6

Note : Set 2" I.P. & B.C. = 2" Iron Pipe and Southern California Edison Company Ltd. Brass Cap set approximately 8" to 12" below surface.

Recorded July 13, 1932

1