OFFICIAL MAP OF THE COUNTY OF LOS ANGELES
REGION 36

DIVISIONS 1,2&20

IN THE CITY OF LOS ANGELES

BEING A PLAT OF LOT A, TRACT NO. 9130, AS SHOWN ON MAP RECORDED IN BOOK 137, PAGES 10 TO 16 INCL., OF MAPS; PORTION OF LOT 24, WESTGATE GARDENS, AS SHOWN ON MAP RECORDED IN BOOK 10, PAGE 77 OF MAPS; PORTION OF LOT 38, WESTGATE GARDENS, SHEET NO. 2, AS SHOWN ON MAP RECORDED IN BOOK 16, PAGE 37 OF MAPS; PORTION OF LOT A, TRACT NO. 9300, AS SHOWN ON MAP RECORDED IN BOOK 125, PAGES 55 TO 78 INCL., OF MAPS; PORTIONS OF BLOCKS B, C AND D OF CASTELLAMMARE, AS SHOWN ON MAP RECORDED IN BOOK 113, PAGES 3 TO 8 INCL., OF MAPS; PORTIONS OF BLOCKS 7, 15, 18, 24, 26, 27, 31, 32, 33, 35, 38 TO 44 INCL., 46, ALL OF BLOCKS 2 TO 6 INCL., 9 TO 14 INCL., 19 TO 23 INCL., 28 TO 30 INCL., 36 AND 37 OF SANTA MONICA LAND AND WATER CO. TRACT, AS SHOWN ON MAP RECORDED IN BOOK 78, PAGES 44 TO 49 INCL., OF MISCELLANEOUS RECORDS; PORTIONS OF LOTS 17 AND 19, BOCA DE CAÑON, AS SHOWN ON MAP RECORDED IN BOOK 18, PAGE 90 OF MAPS; PORTION OF ALLOTMENT NO. 2 TO RAMONA M. DE BAKER, AND PORTION OF ALLOTMENT NO. 3 TO PASCUAL MARQUEZ, IN THE RANCHO BOCA DE SANTA MONICA, AS SHOWN ON MAP FILED IN SUPERIOR COURT CASE NO. 2405, OF THE STATE OF CALIFORNIA, IN AND FOR THE COUNTY OF LOS ANGELES; PORTION OF RANCHO SAN VICENTE Y SANTA MONICA, AS SHOWN ON MAP RECORDED IN BOOK 3, PAGE 30 OF PATENTS; ALL RECORDS OF LOS ANGELES COUNTY; ALSO THOSE PORTIONS OF SEPULVEDA BOULEVARD AS VACATED BY ORDINANCE NO. 67537 OF THE CITY OF LOS ANGELES.

Los Angeles *California* *December 1933*
J. E. Rockhold *County Surveyor*

This map was prepared from Surveys made by the Engineering Department of the Los Angeles Mountain Park Co., from recorded deeds and from the Los Angeles County Assessor's records.

Bearings are based on County Surveyor's map No. 5355.

We hereby certify that on the 19th day of Feb., 1934, the within map was approved and adopted as an official map by the Board of Supervisors of the County of Los Angeles by resolution duly adopted, as follows, to-wit:

"WHEREAS, the Board of Supervisors of the County of Los Angeles, State of California, pursuant to the provisions of Section 3658a of the Political Code of the State of California, did, by an order adopted on the 18th day of November, 1932, direct the preparation by the County Surveyor of an official map of property of the Los Angeles Mountain Park Co.

NOW THEREFORE be it resolved that this map entitled "Official Map of the County of Los Angeles, Region 36, Divisions 1, 2, and 20," be and the same is hereby approved and adopted.

The foregoing resolution was on the 19th day of Feb., 1934, adopted by the Board of Supervisors of the County of Los Angeles, State of California.

ATTEST: L. E. LAMPTON Earl O. Lippold
County Clerk and ex-officio Clerk of the Board of Supervisors of the County of Los Angeles."
By Mamie B. Beatty
Deputy

John R. Quinn
Chairman of the Board of Supervisors
Supervisor 4th District

Hugh A. Thatcher
Supervisor 1st District

Roger Jessup
Supervisor 5th District

H. M. Baine
Supervisor 3rd District

Gordon L. McDonough
Supervisor 2nd District

L. E. LAMPTON
County Clerk and ex-officio Clerk of the Board of Supervisors of the County of Los Angeles.

By Mamie B. Beatty
Deputy.

Filed Feb. 23, 1934

Sht. 21-55-58
~~Sht. 21-58, 96-A-920~~
~~A-244-270-283-635-638-914~~

76

OFFICIAL MAP OF THE COUNTY OF LOS ANGELES

REGION 36-37

DIVISIONS 1,2 & 20 REGION 36
DIVISION 5, REGION 37

NOTE

NOTE: This index map is not filed but is supplemental to the filed map of divisions 1, 2, & 20, region 36, and division 5, region 37.

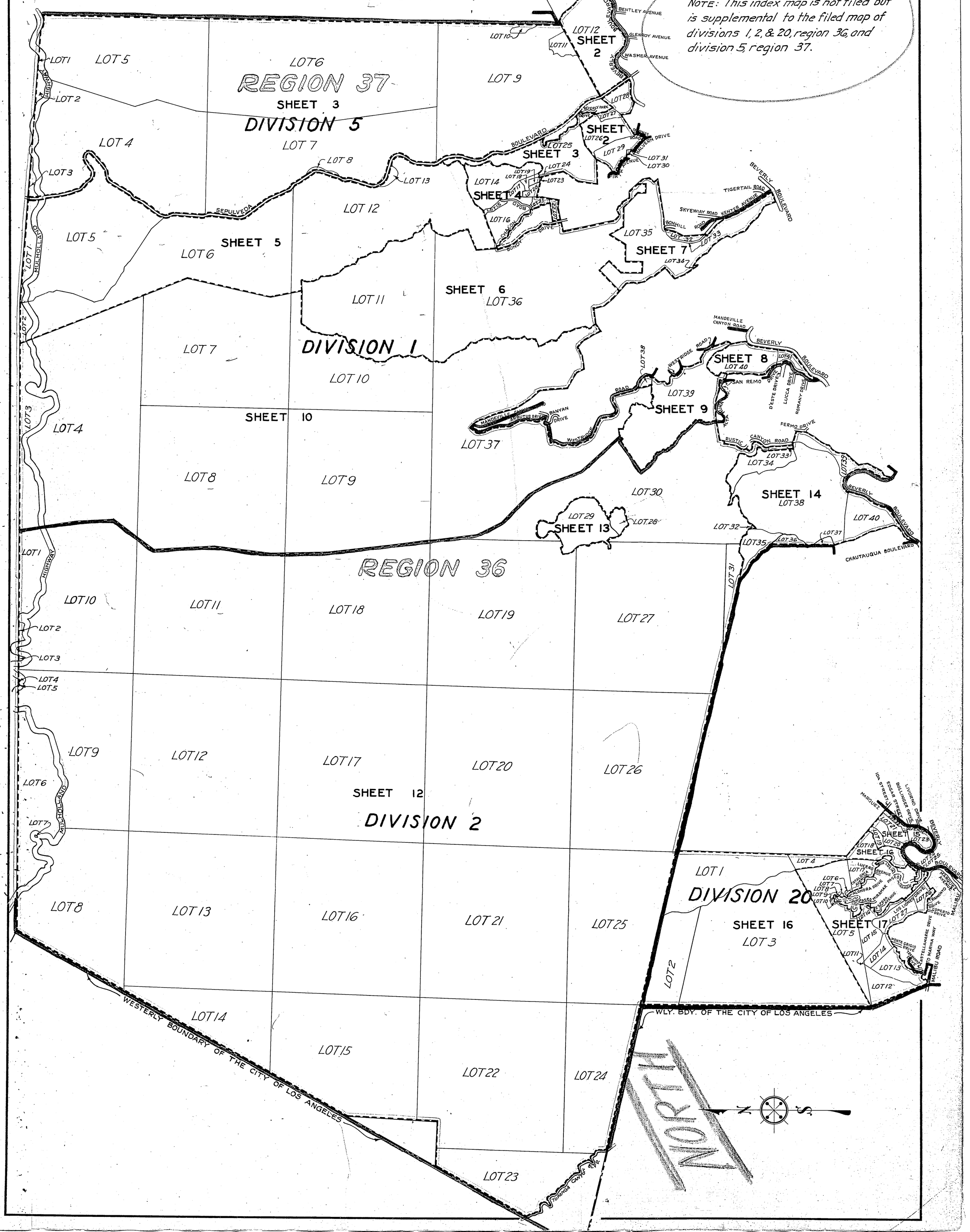

OFFICIAL MAP OF THE COUNTY OF LOS ANGELES
REGION 36
DIVISION 1

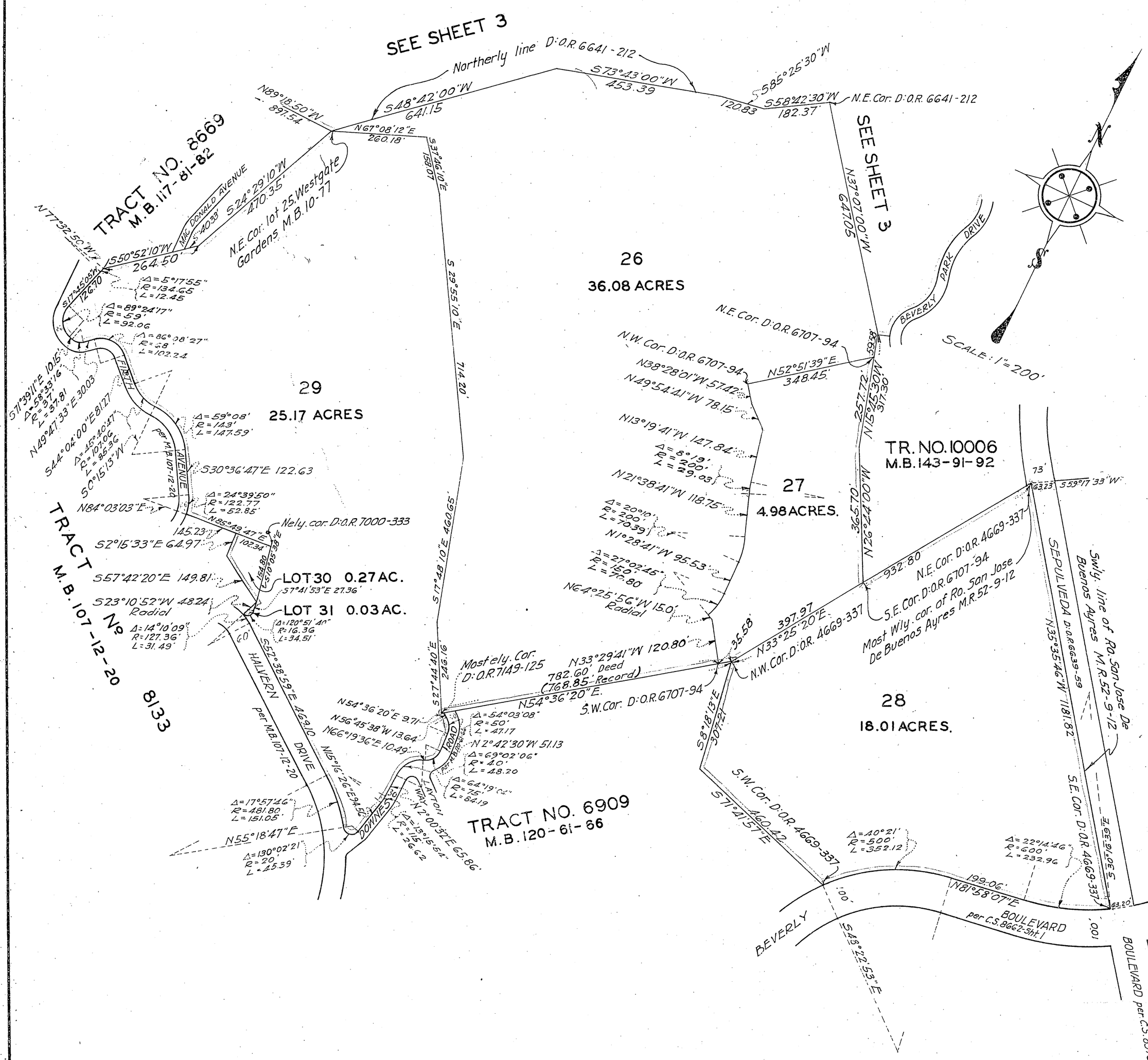

Sht-21-55-58
~~Sht-21-58,96 A-920~~
~~A 244-270 568 635 638 914~~

Filed Feb. 23, 1934

OFFICIAL MAP OF THE COUNTY OF LOS ANGELES
REGION 36
DIVISION 1

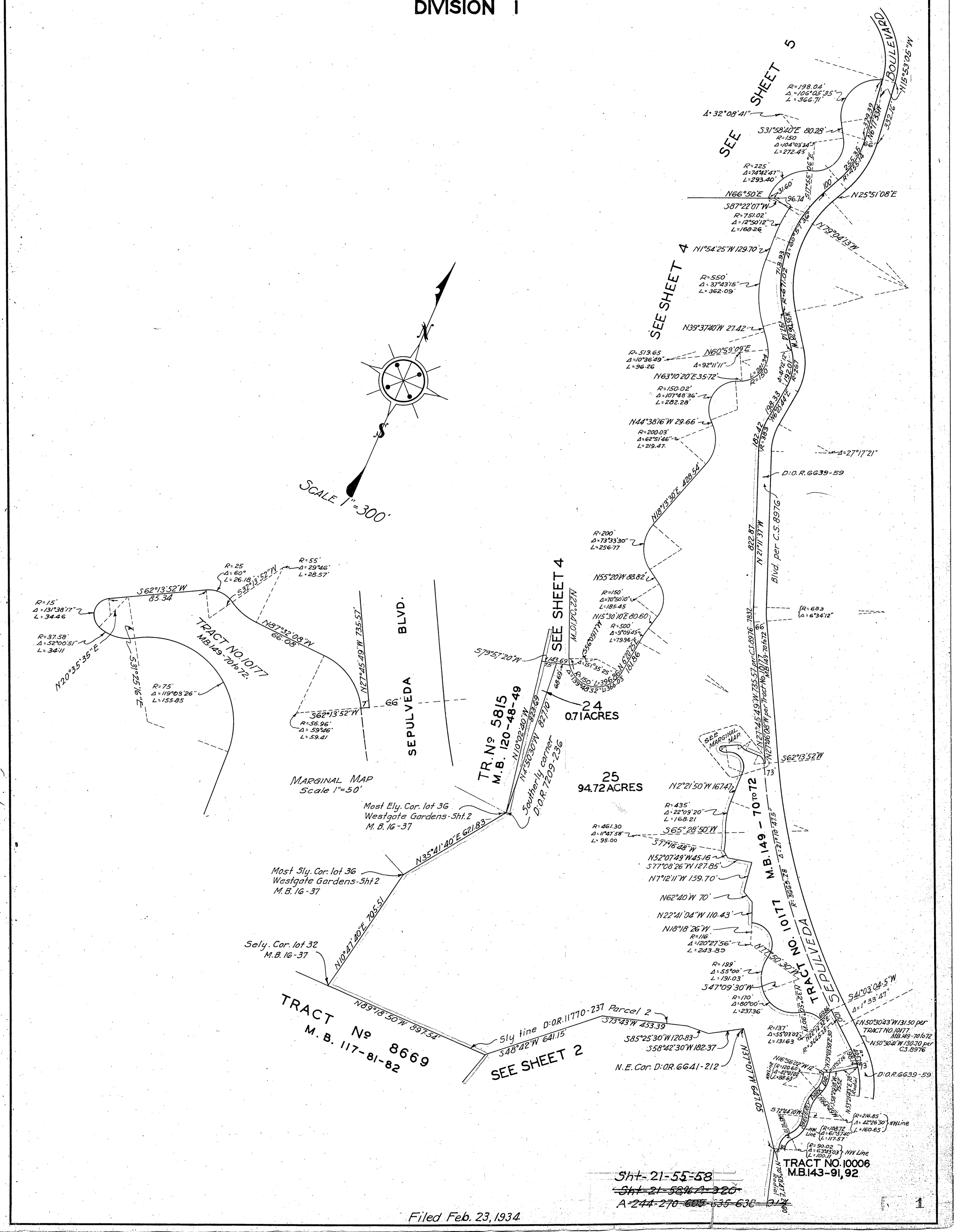

Filed Feb. 23, 1934

0+1+79 79

OFFICIAL MAP OF THE COUNTY OF LOS ANGELES
REGION 36
DIVISION 1

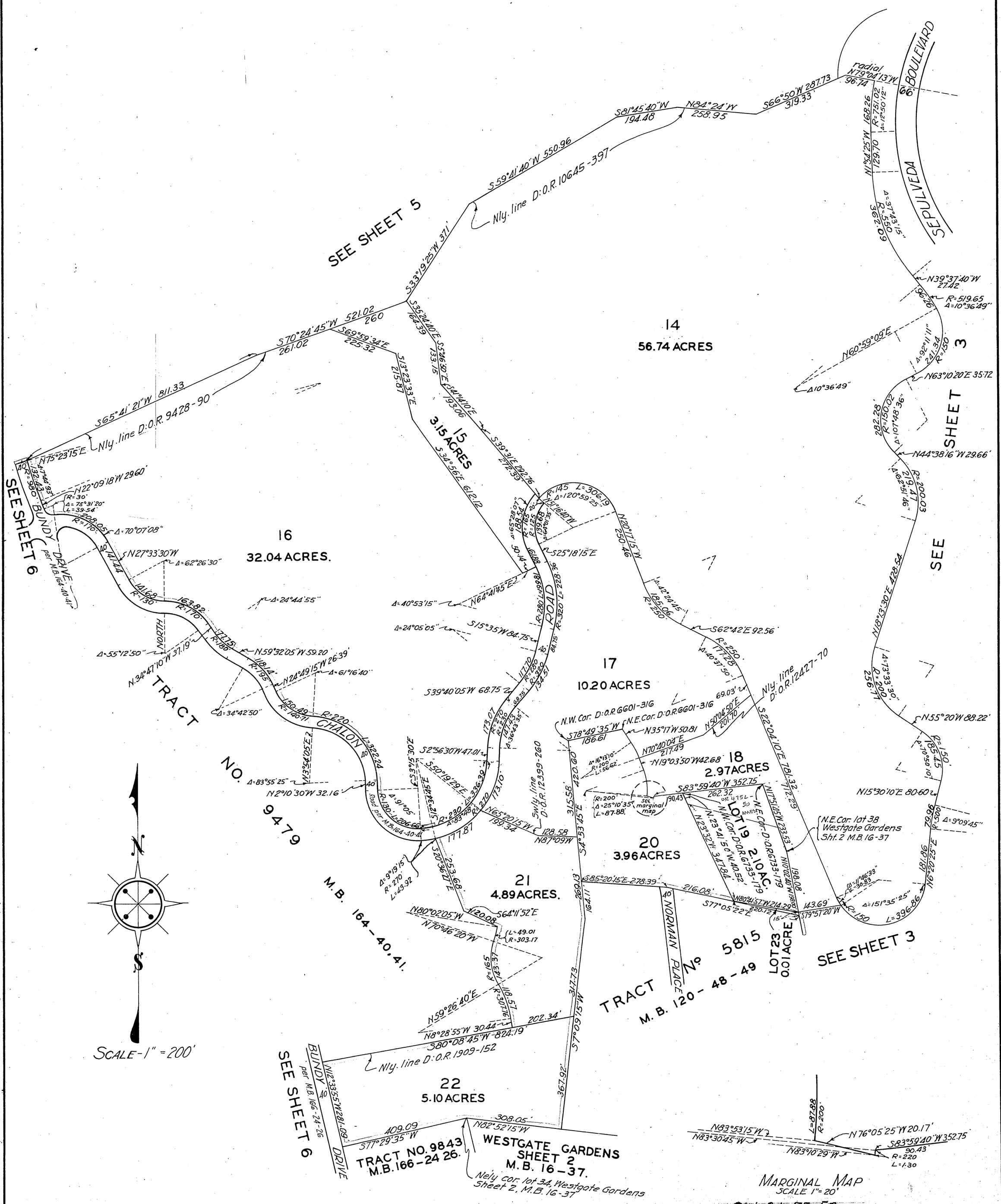

Sht-21-55-58
~~Sht-21-58 96 A-920~~
~~A-2-14 270-609-635-638-914~~

Filed Feb. 23, 1934

OFFICIAL MAP OF THE COUNTY OF LOS ANGELES
REGION 36
DIVISION 1

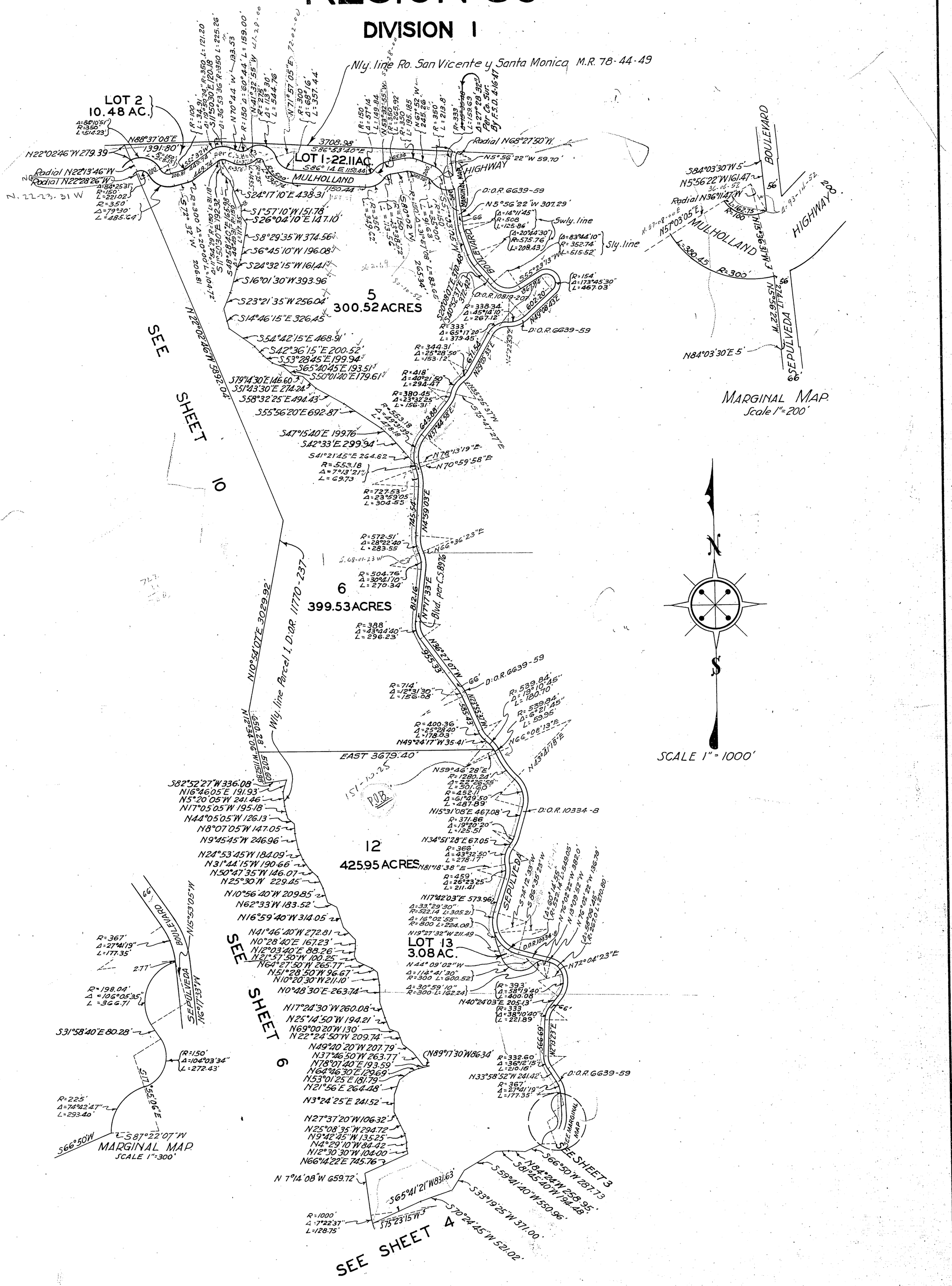

Filed Feb. 23, 1934

Sht-21-55-58
~~Sht 21-58,76~~
~~A-241-270-609-635-638-914~~

OFFICIAL MAP OF THE COUNTY OF LOS ANGELES
REGION 36

DIVISION 1

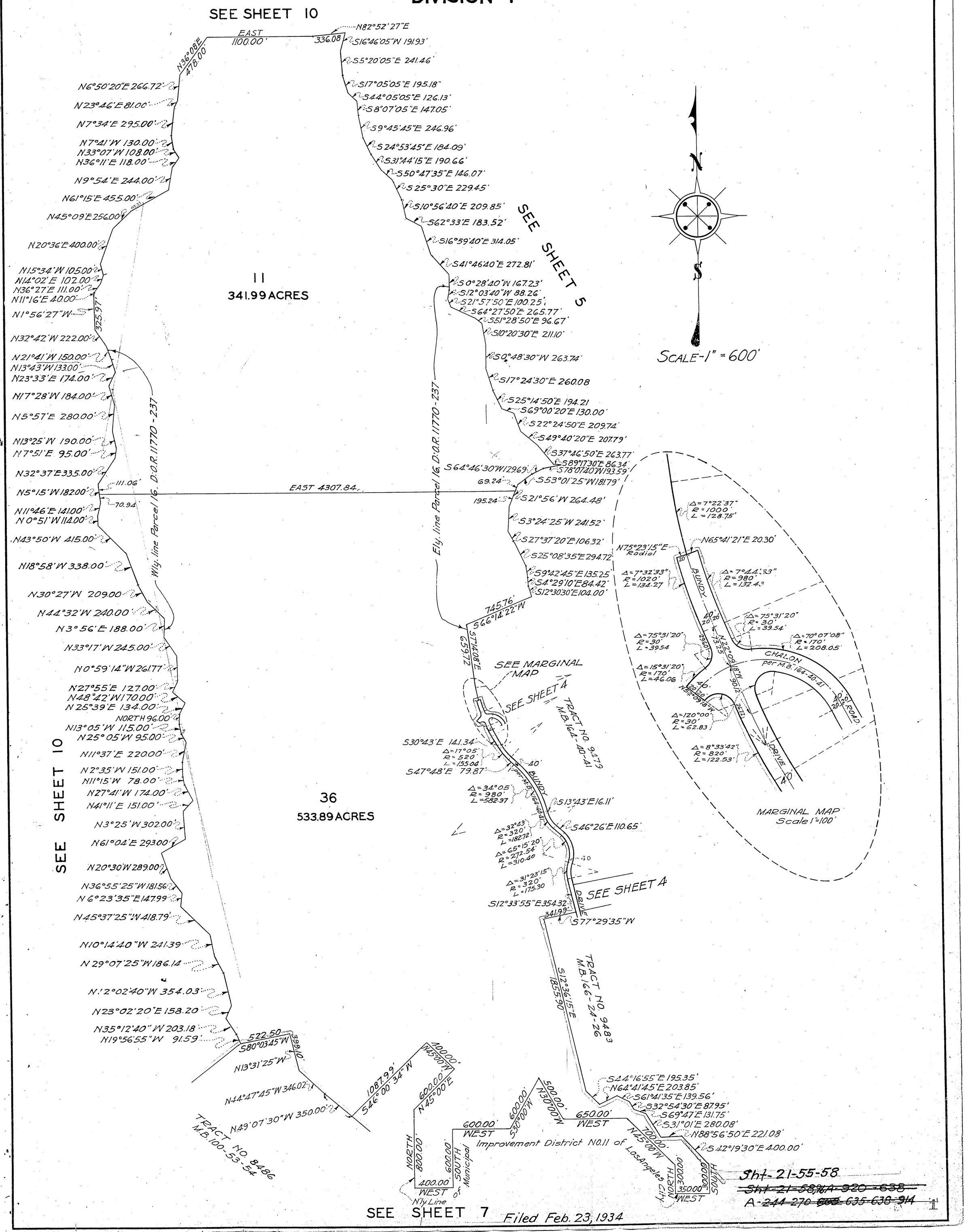

Filed Feb. 23, 1934

OFFICIAL MAP OF THE COUNTY OF LOS ANGELES
REGION 36
DIVISION 1

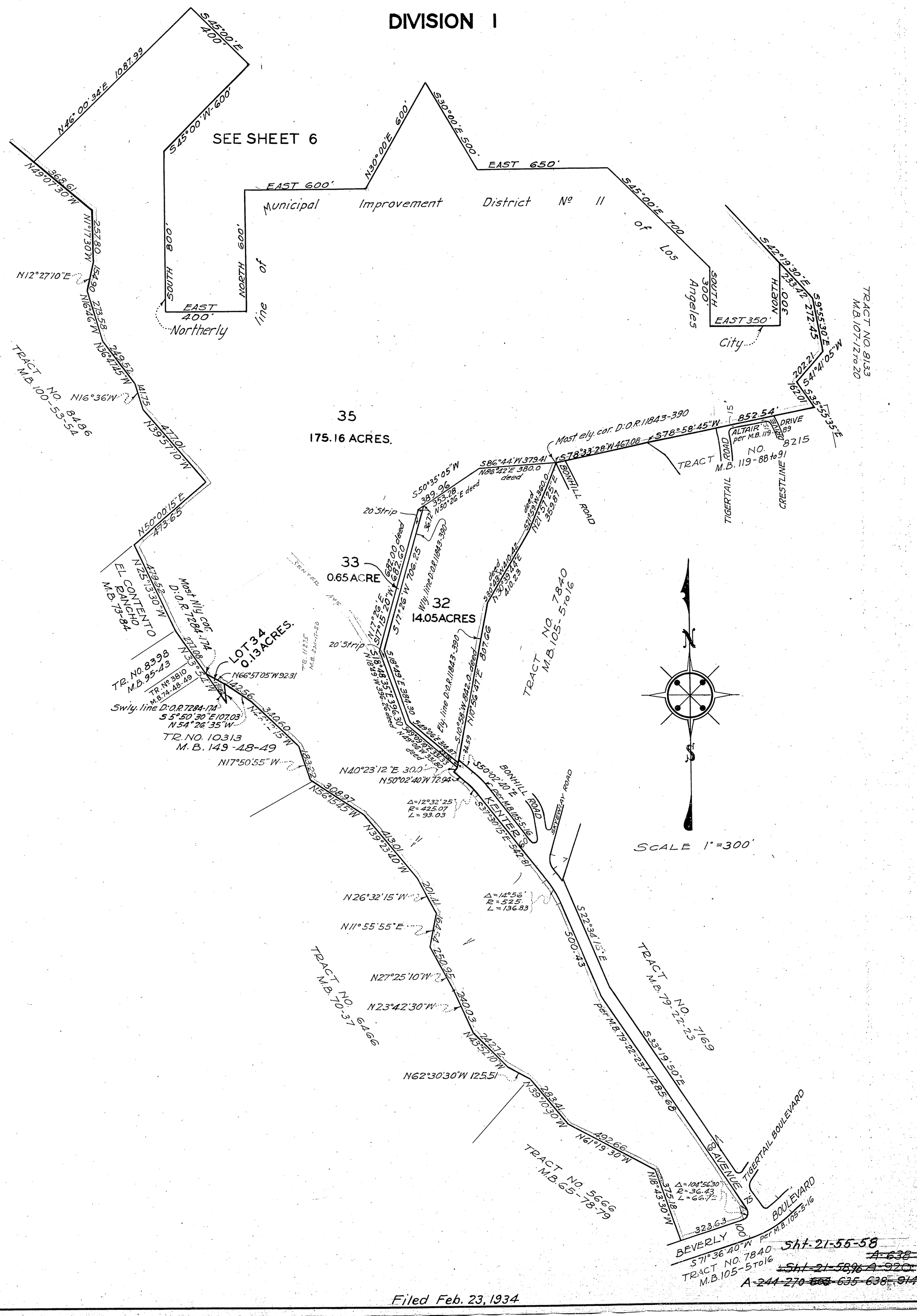

Filed Feb. 23, 1934

OFFICIAL MAP OF THE COUNTY OF LOS ANGELES
REGION 36
DIVISION 1

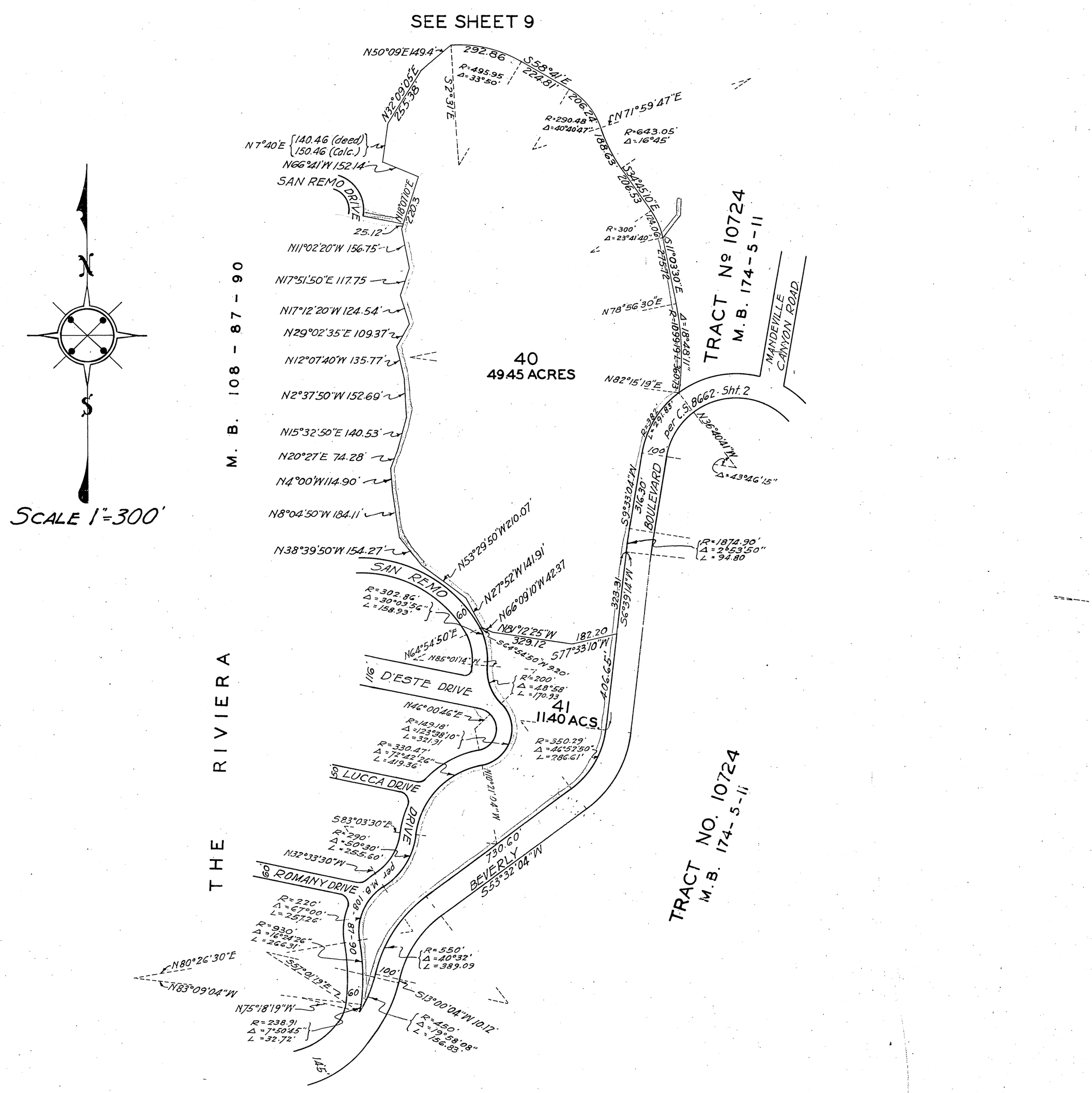

~~Sht-21-55-58~~
~~Sht-21-58,96~~
~~1-244-270-635-636-638-914~~

Filed Feb. 23, 1934

OFFICIAL MAP OF THE COUNTY OF LOS ANGELES
REGION 36
DIVISION 1

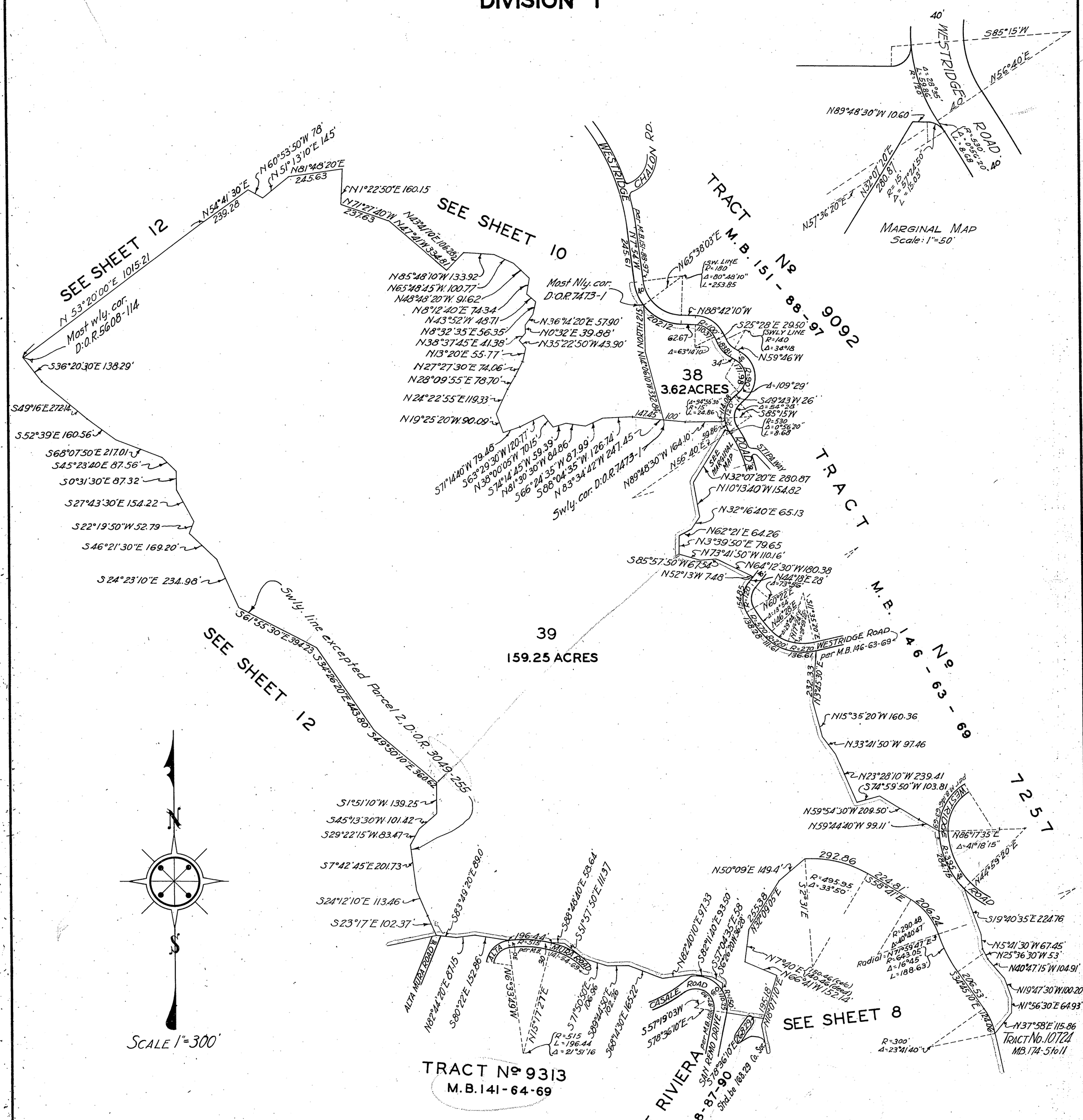

Filed Feb. 23, 1934

Sht-21-55-58
~~Sht 21-58,96~~
~~A 244 270 635-638 914~~

1

OFFICIAL MAP OF THE COUNTY OF LOS ANGELES

REGION 36

DIVISION 1

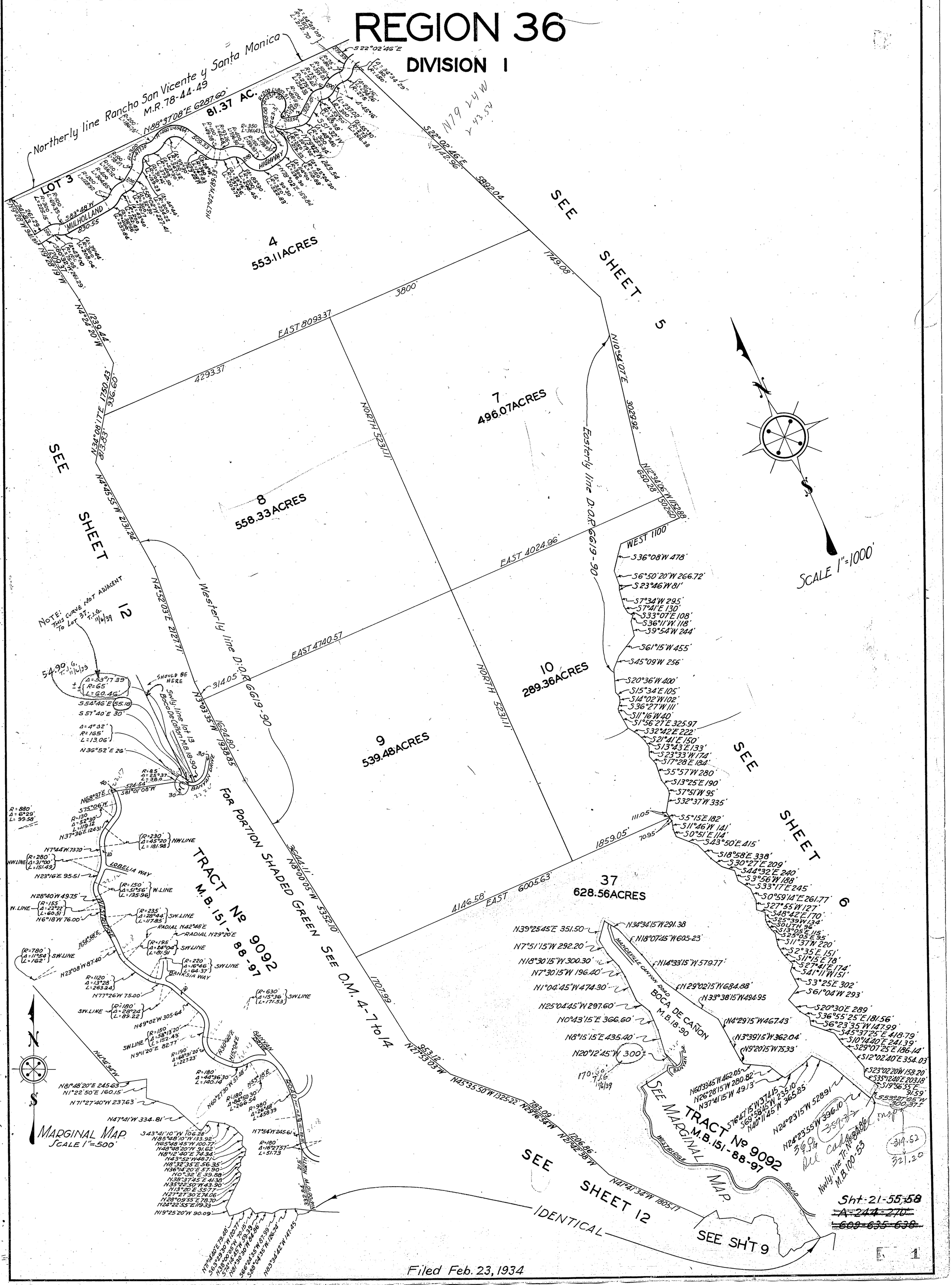

OFFICIAL MAP OF THE COUNTY OF LOS ANGELES
REGION 36
DIVISION 2

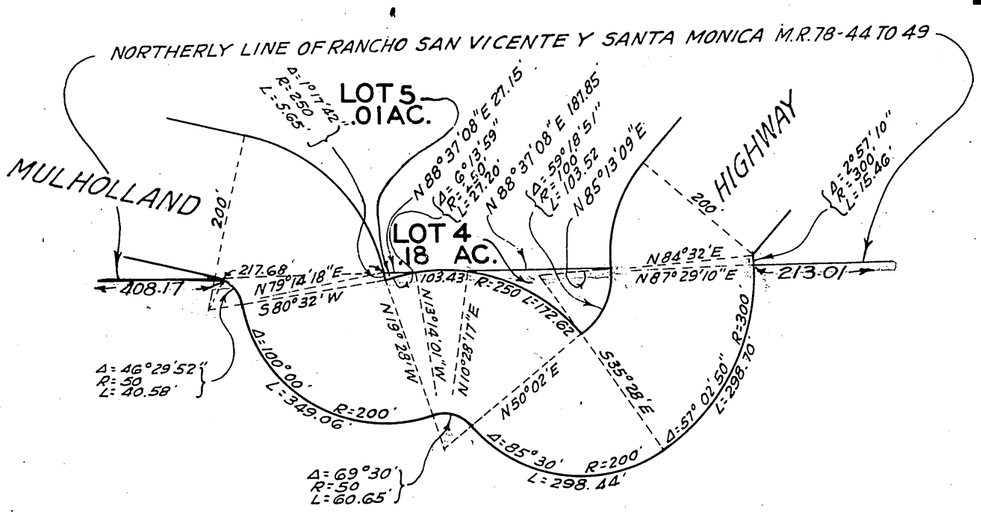

SEE SHEET 12

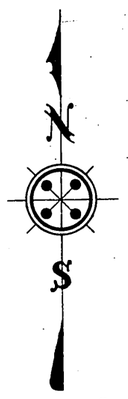

SCALE-1"=200'

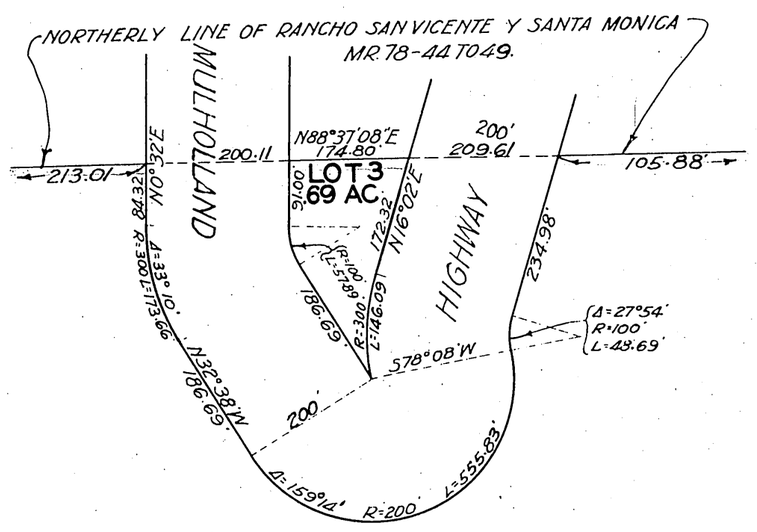

SEE SHEET 12

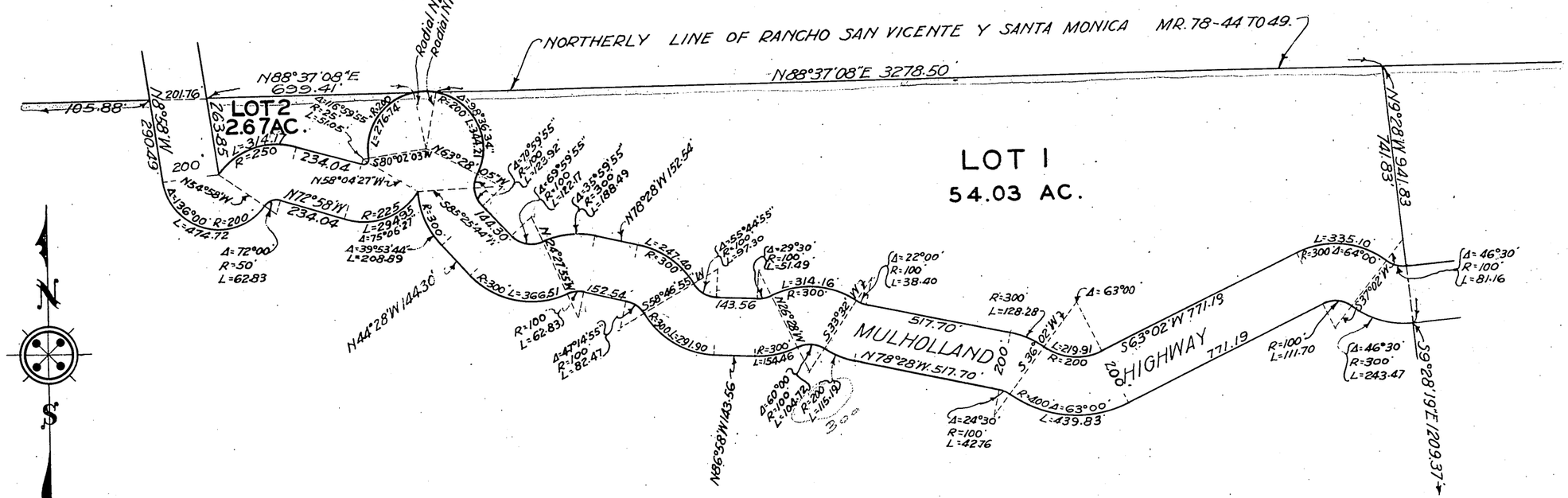

SCALE-1"=400'

SEE SHEET 12

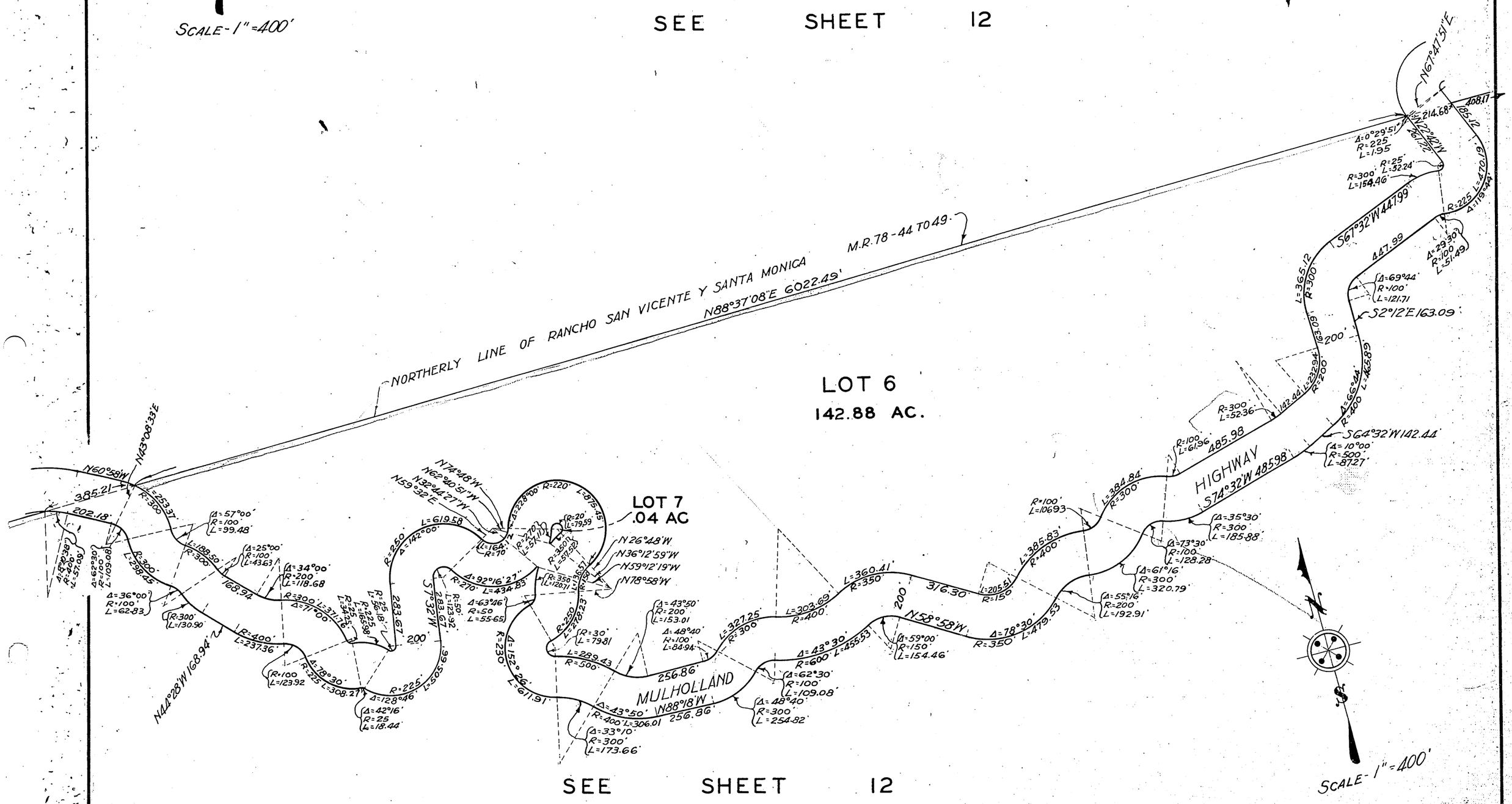

SCALE-1"=400'

SEE SHEET 12

~~Sht-21-55-58~~
~~Sht-21-58,96~~
~~A-244-270-609-635-638~~

Filed Feb. 23, 1934

OFFICIAL MAP OF THE COUNTY OF LOS ANGELES
REGION 36
DIVISION 2

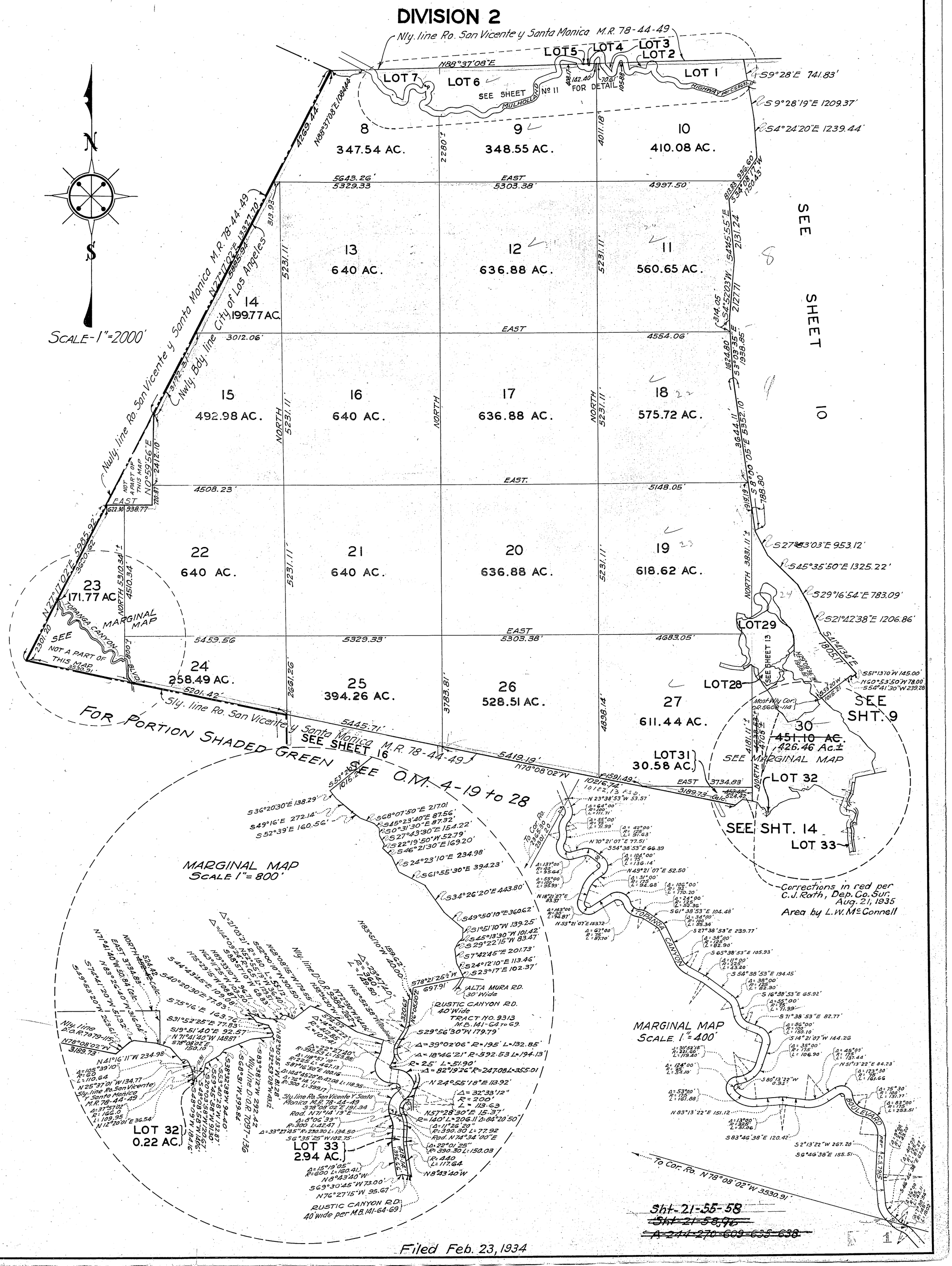

Filed Feb. 23, 1934

OFFICIAL MAP OF THE COUNTY OF LOS ANGELES
REGION 36
DIVISION 2

FOR PORTIONS SHADED GREEN (on this page, & page 87) SEE O.M. 4-19 to 28.

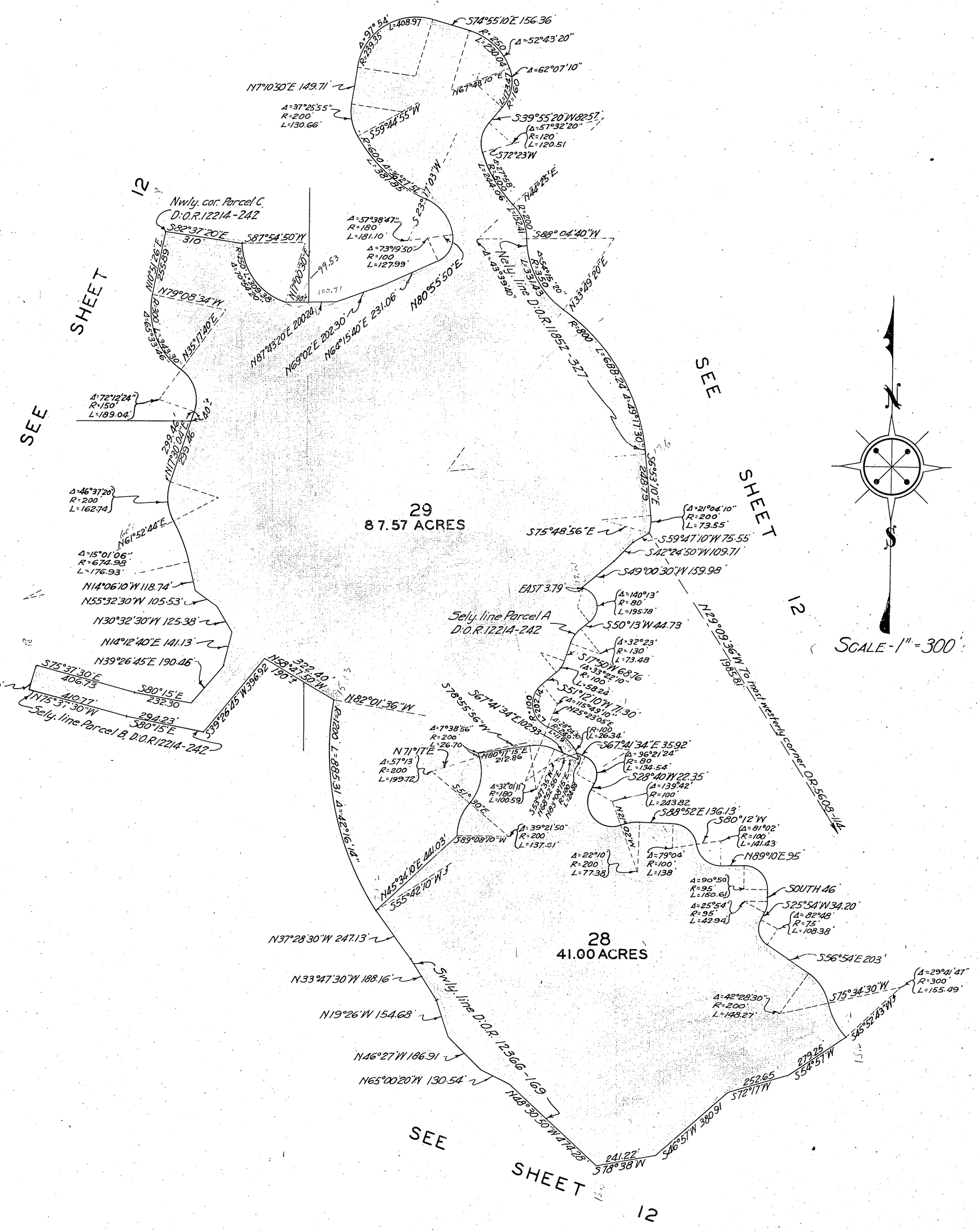

~~Sht- 21-55-58~~
~~Sht 21-58,96~~
~~A 244-270 609-635-638~~

Filed Feb. 23, 1934

OFFICIAL MAP OF THE COUNTY OF LOS ANGELES
REGION 36

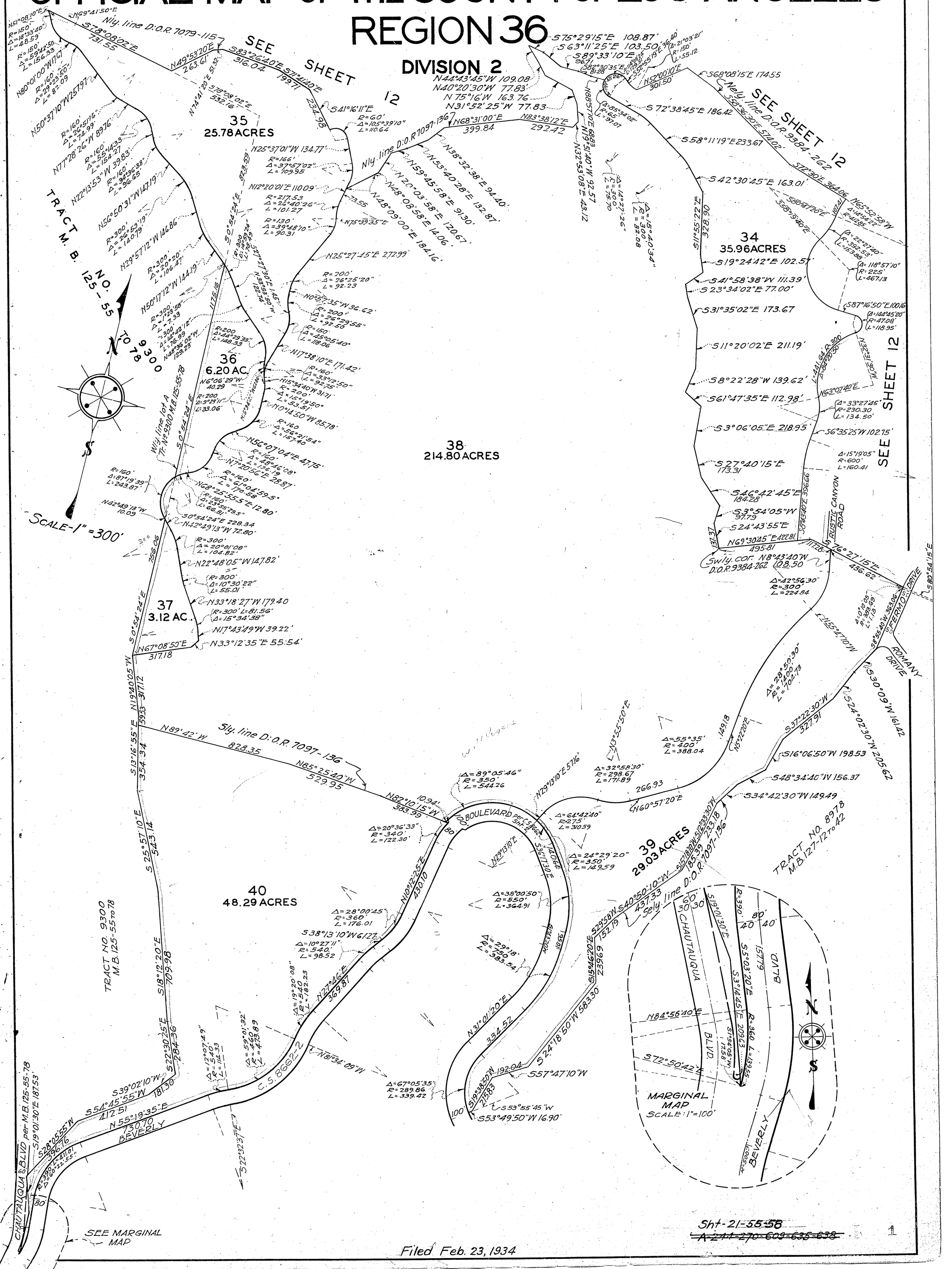

OFFICIAL MAP OF THE COUNTY OF LOS ANGELES
REGION 36
DIVISION 20

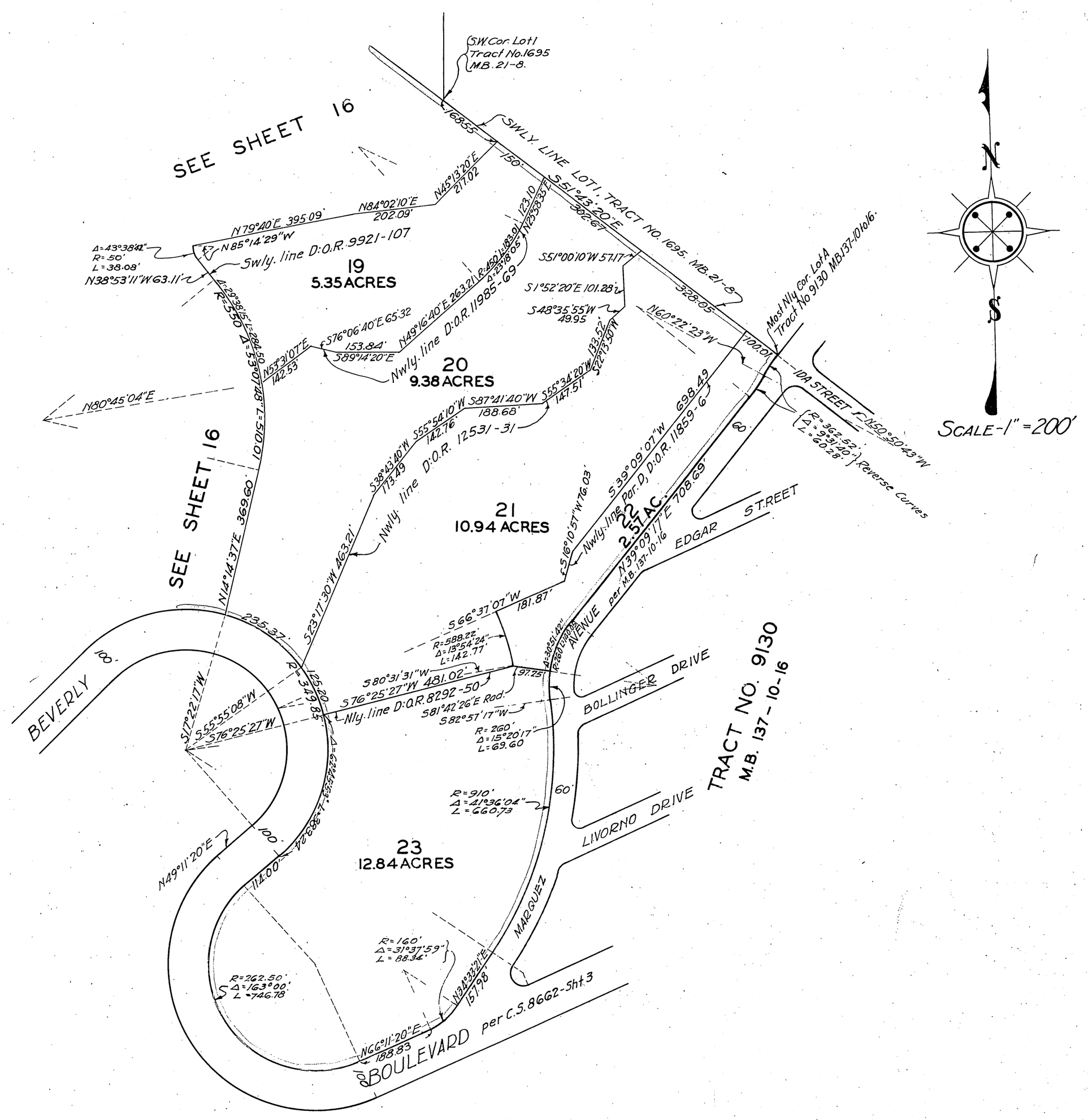

~~Sht-21-55-58~~
~~Sht-21-58,96A 921~~
~~A 244 270 609 635 638~~

Filed Feb. 23, 1934

OFFICIAL MAP OF THE COUNTY OF LOS ANGELES
REGION 36
DIVISION 20

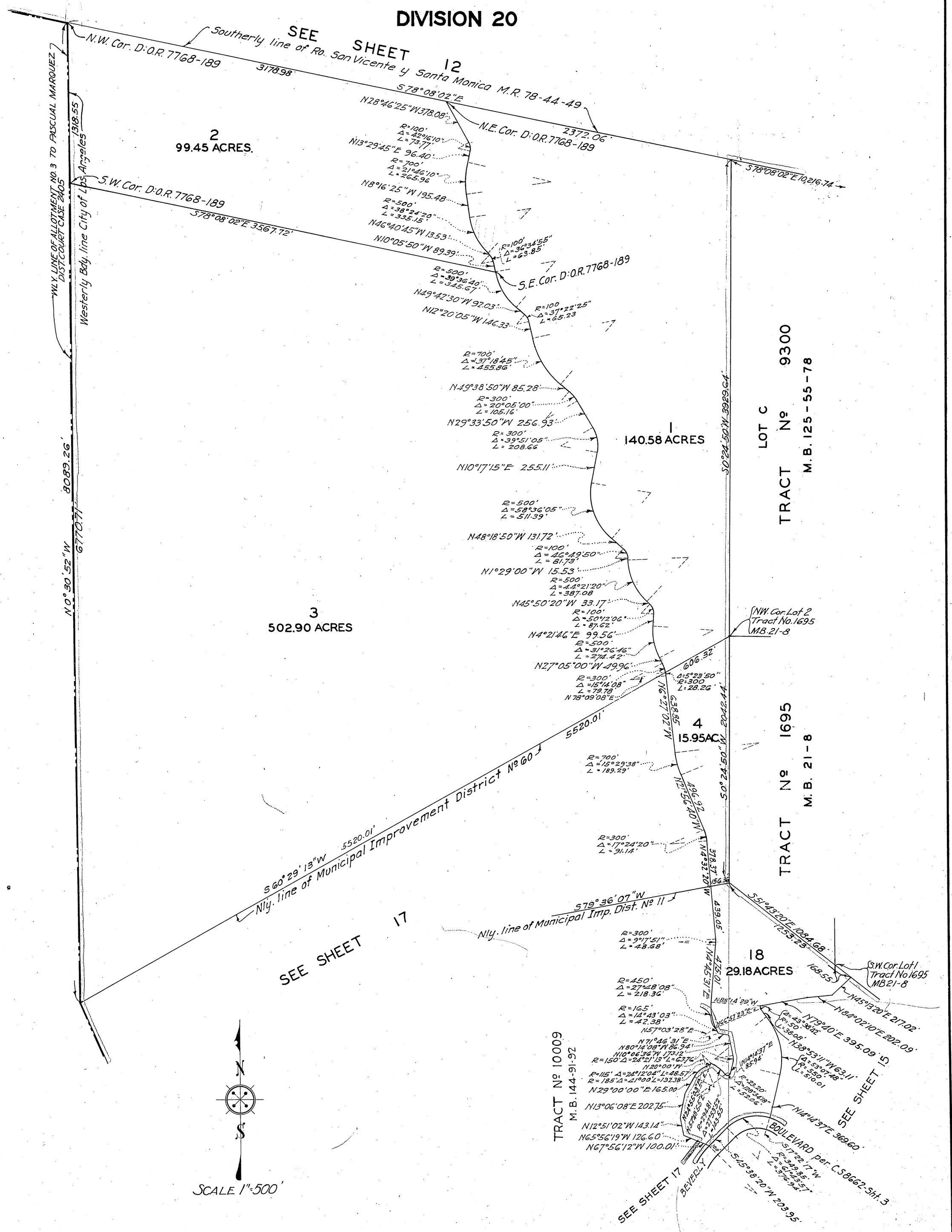

Sht-21-55-58
~~Sht 21-58,96,A-921~~
~~A-244-270-609-635-638~~

Filed Feb. 23, 1934
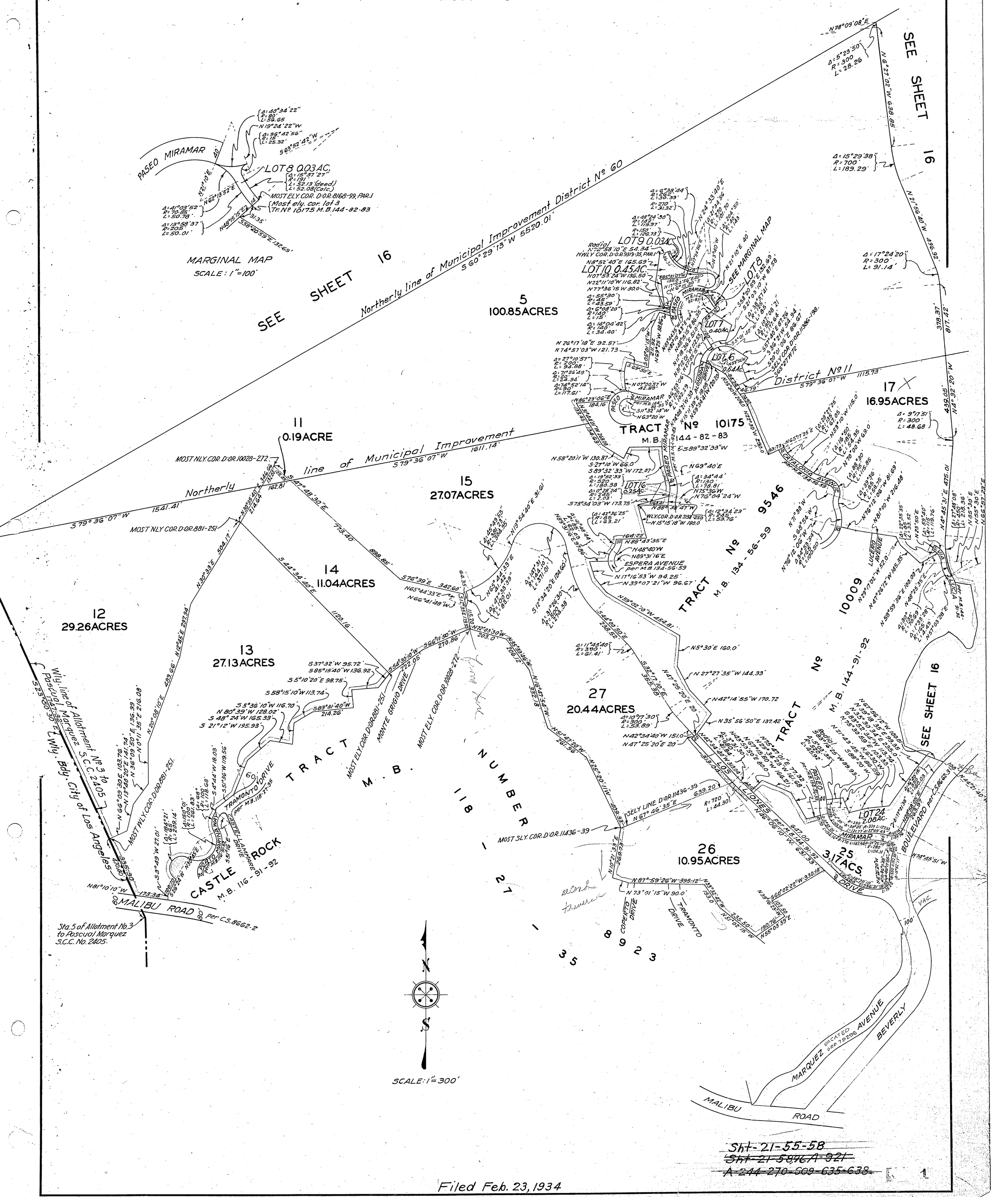
OFFICIAL MAP OF THE COUNTY OF LOS ANGELES
REGION 36
DIVISION 20