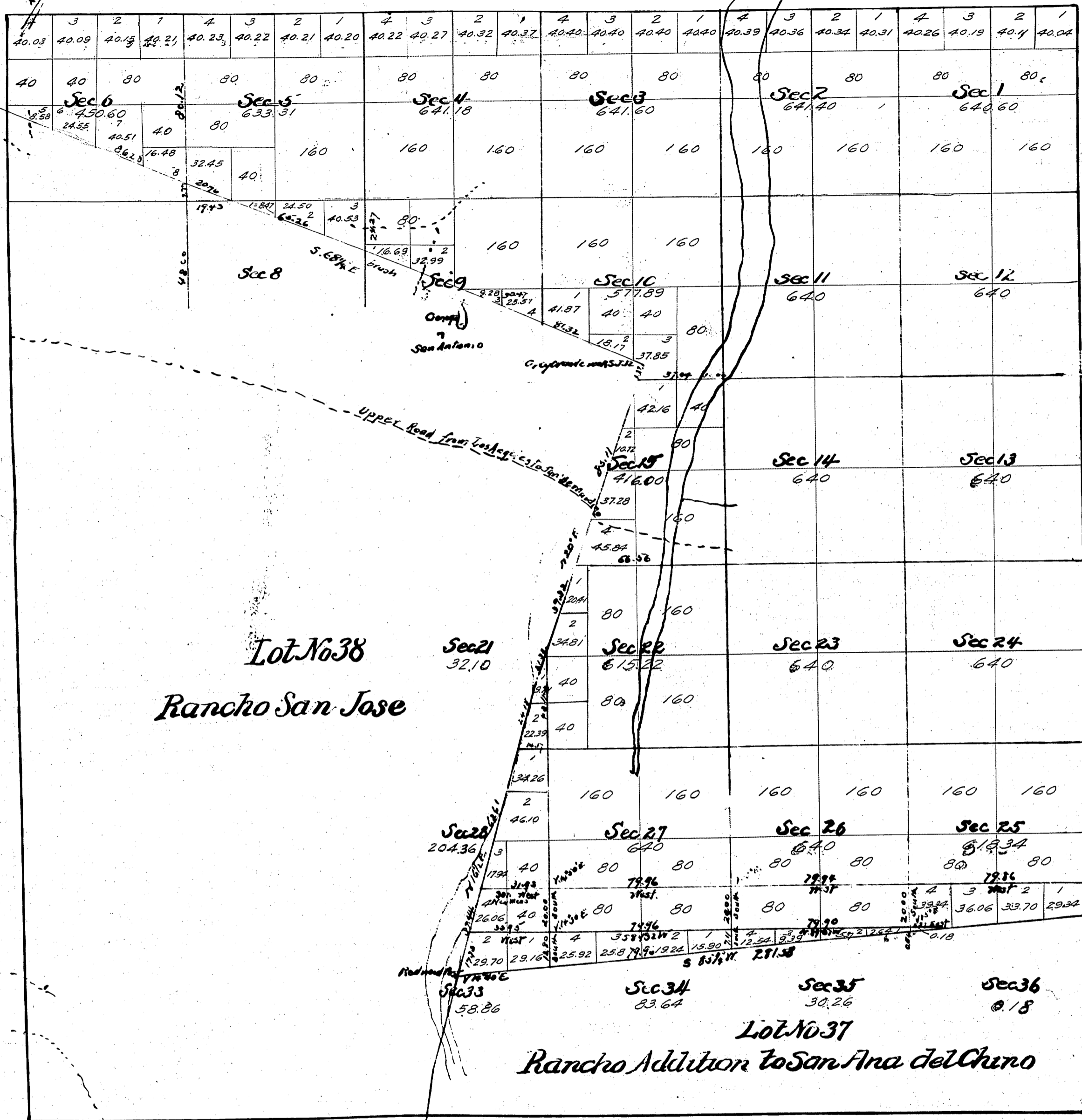


Township No 1 South

Range No 8 West

San Bernardino Meridian.

TIS
R8W
3



Rancho Cuernavaca

1180.3 57/16/160

Aggregate Area of Public land

11184.14

Aggregate 22987.69

Estimated Area of Lots No 37 & 38 (Private Grants)

11184.14

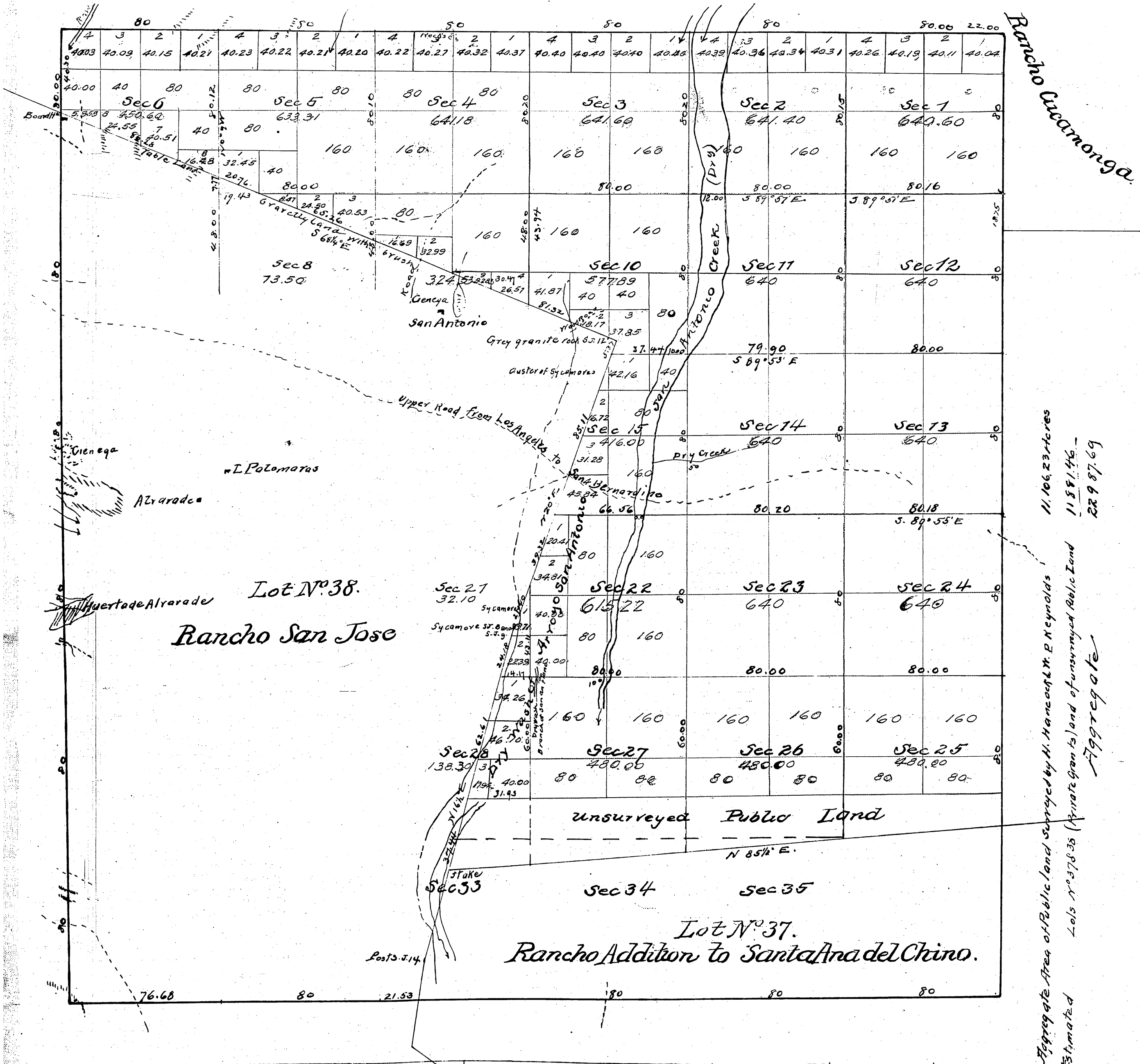
Part of Rancho and Sec. lines C.S. 9317

Field notes for Rancho San Jose see C.S. 9435

Field notes per E. Bay. and other lines C.S. 9131

North line of Sec. 6 - C.S. 9366

Surveys Designated	By Whom Surveyed	Date of Contract	Amount of Surveys	When Surveyed
Boundaries of Lots 37 and 38 and original East boundary of Township Section lines colored green	Wm P. Reynolds	November 30th 1875	3 m/s 59/16 32/16 P. 13. 83 S. 43. 78	1875 December 27, 1875



Aggregate Area of Public Land surveyed by H. Hancock, M. E. Reynolds
Estimated Lots 1^o 37 & 38 (Private Grants) and of unsurveyed Public Land
11,106.23 acres
11,851.46
229,876.9

Surveys Designated	By Whom Surveyed	Date of Contract	Area of Surveys	When Surveyed
North boundary of Township	Henry Washington	October 4 th 1852		1852
Rest of Township lines	Hancock	July 5 th 1853		1853
Boundaries of Lot N ^o 37	Thomas Sprague	Instructions September 1 st 1858		1858
Section lines	Henry Hancock	Deale & Dickow's Southern California & Nevada 4 th ed. March 1 st 1865		1865
Boundaries of Lot N ^o 38	W. P. Reynolds	Instructions December 18 th 1873		1874
Section lines colored blue resumed				1874

Government Field Notes.
C. S. 9131, Por. E. Bdy. and other lines.
North line Secs. 3, 4 + 5 - C. S. 9384

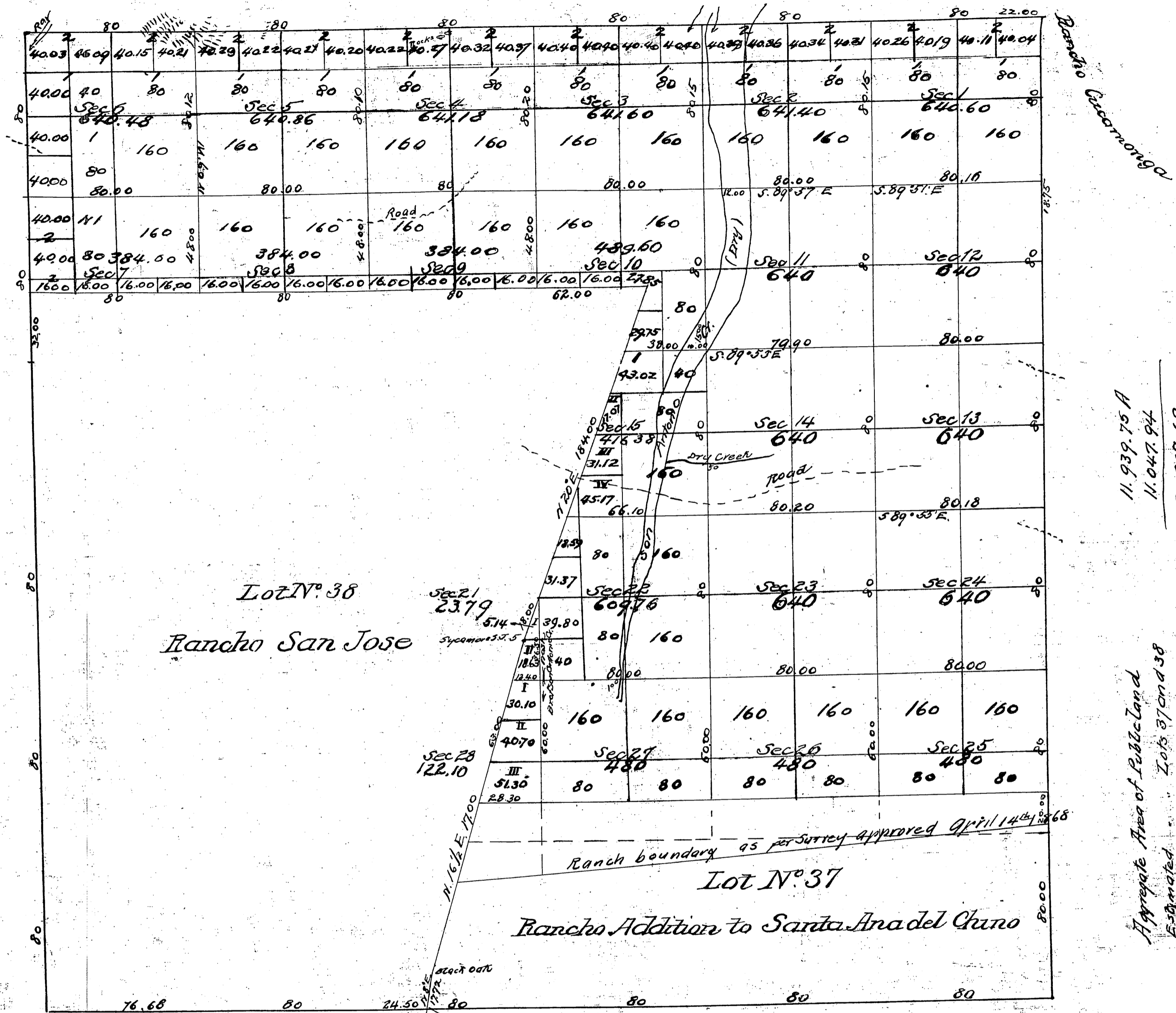
Township N°1 South

Range N°8 West

San Bernardino Meridian

T1S
R8W

① ②



Lot N°38
Rancho San Jose

Lot N°37
Rancho Addition to Santa Ana del Chino

Aggregate Area of Public Land
Estimated Lots 37 and 38
Aggregate 22,987.69
11,939.75 A
11,047.94

Section lines run with a variation of 14° East.
Field Notes of portions of interior and body lines - CS 9328

Surveys Designated	By Whom Surveyed	Date of Contract	Amount of Surveys	When Surveyed
North boundary of Township	Henry Washington	October 4 th 1852		1852
West of Township lines	Henry Hancock	July 5 th 1853		1853
Boundaries of Lot N°37	"	Instructions September 13 th 1858		1858
38	"			1858
Section lines	"	March 7 th 1865	Regulation Books No. 116	April 14 th 1865