

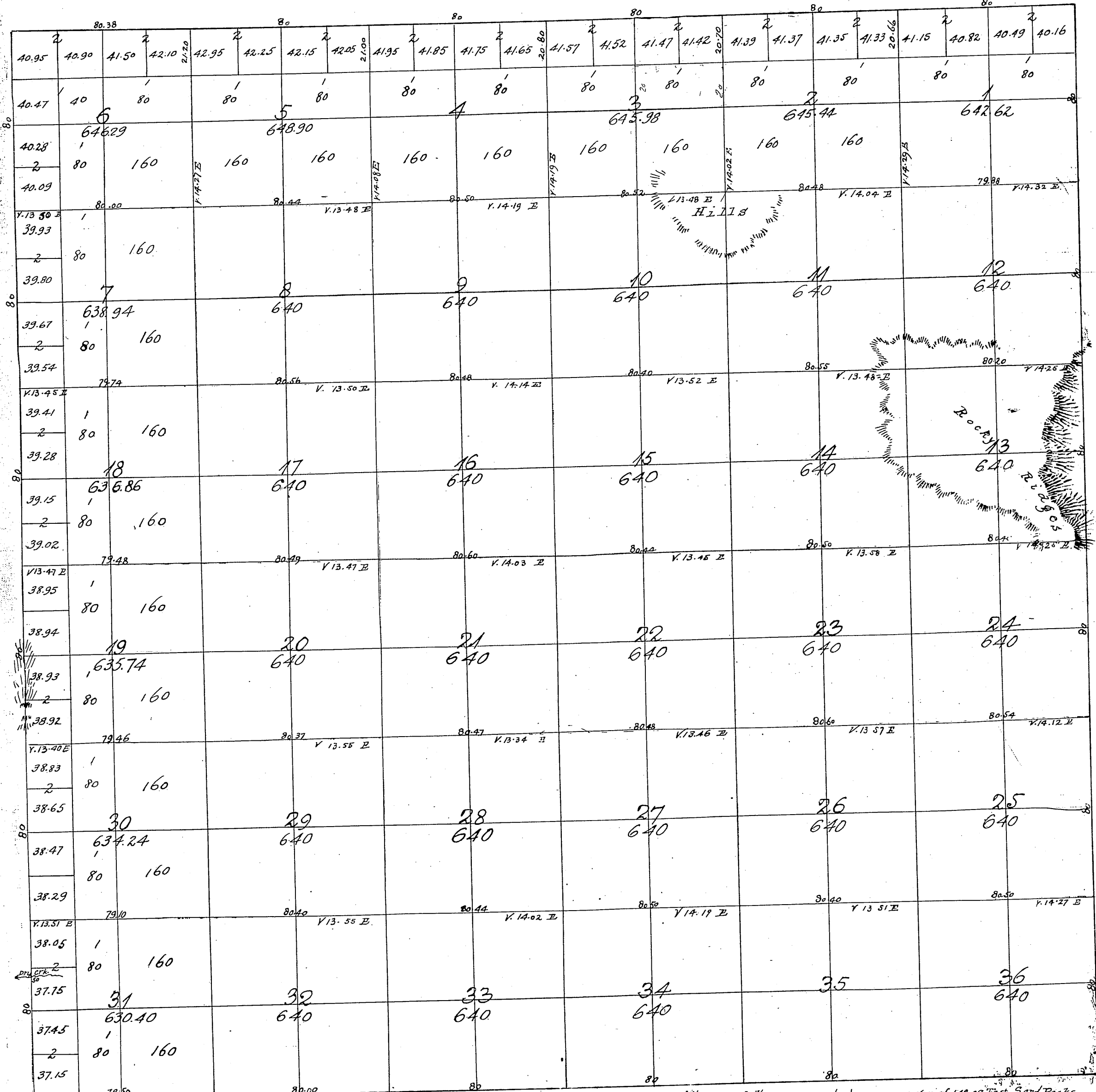
Township N<sup>o</sup> VII North

Range N<sup>o</sup> VIII West

San Bernardino Meridian

T7N  
R8W

①



Aggregate area of Public Lands 23,052.51 acres.


meridians not otherwise marked, run on a var. of 14.08 East, Sand Rocks

For E. bdy Twp see C.S. 9135  
" W. " " " C.S. 9137  
C.S. 9205 Interior lines

Surveys Designated	By Whom Surveyed	Date of Contract	Amount of Surveys miles chs lks	When Surveyed
Township Lines	Ralph W. Norris	December 23 <sup>rd</sup> 1854	23 78 88	1855
Section "	" " "	October 19 <sup>th</sup> 1855	60 13. 28	1856

Signed  
John C. Hoys  
Surv. Gen'l Cal.

Township N<sup>o</sup> 7 North Range N<sup>o</sup> 8 West San Bernardino M<sup>ts</sup>



For E. bdy. Twp. see C. S. 9135  
For W. " " " C. S. 9137

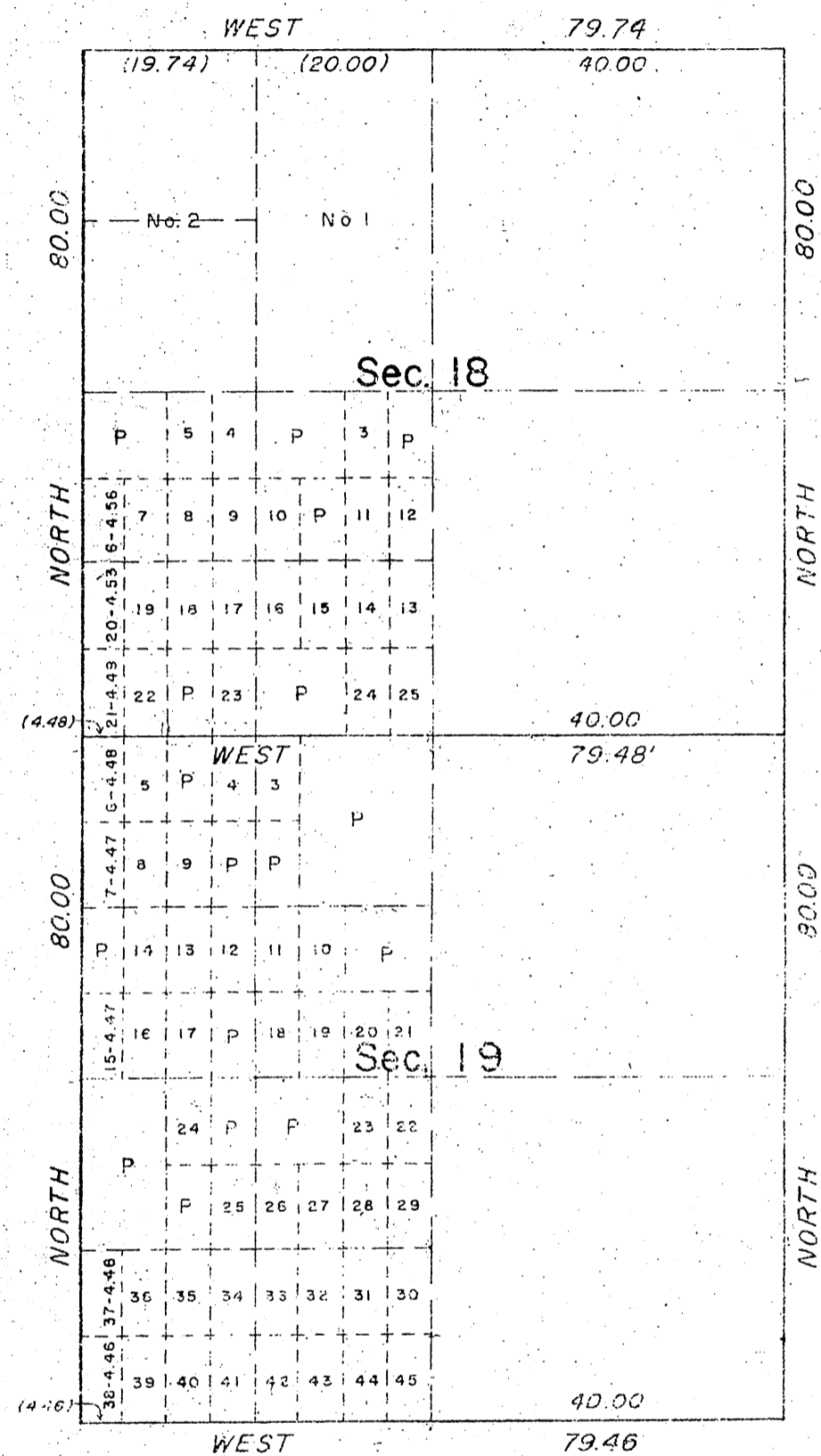
Aggregate Area of Public Lands 23, 052.57 Acres

Meridian lines not otherwise noted, run at a bearing of 14° 18' E.

Surveys Designated	By Whom Surveyed	Dated Contract	Amount of Surveys When Surveyed	
Township lines	Palph T. Harris	December 23 <sup>d</sup> 1854	23 miles 784.8811	1855
Section lines	"	October 19 <sup>th</sup> 1855	60 " 13 " 28 "	1856

TOWNSHIP 7 NORTH, RANGE 8 WEST, OF THE SAN BERNARDINO MERIDIAN, CALIFORNIA. T. 7 N.  
 SUPPLEMENTAL PLAT R. 8 W.

3



This plat, showing amended lottings in Sections 18 and 19, Township 7 North, Range 8 West, San Bernardino Meridian, California, is based upon the plat approved June 19, 1856.

Lots 3 to 5, 7 to 19, and 22 to 25, inclusive, in Section 18, and lots 3 to 5, 8 to 14, 16 to 29, 30 to 36, and 39 to 45, inclusive, in Section 19, each contain five acres.

The symbol "P" denotes patented lands.

UNITED STATES DEPARTMENT OF THE INTERIOR  
 BUREAU OF LAND MANAGEMENT  
 Washington, D. C. January 22, 1960

This plat, showing amended lottings, is based upon the official records, and having been correctly prepared in accordance with the regulations, is hereby accepted.

For the Director

Cadastral Engineering Staff Officer

Filed in District Land Office  
 May 12, 1960