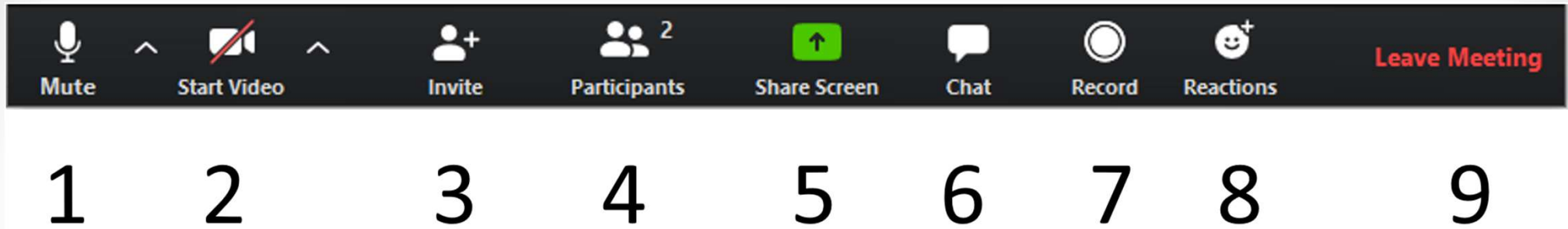




# FOOTHILL BOULEVARD ACTIVE TRANSPORTATION PLAN COMMUNITY OUTREACH WORKSHOP

Welcome! We will be starting shortly.

# Community Outreach Communication



**Disclaimer:** This online meeting will be recorded. If you do not wish to be recorded, you may email us with your questions after the event.



# Planning Area



-  Project Boundary
-  Unincorporated Community of La Crescenta-Montrose
-  City of La Cañada Flintridge
-  City of Glendale

0 0.5 1 Miles

County of Los Angeles, Esri, HERE, Garmin, SafeGraph, METI/NASA, USGS, Bureau of Land Management, EPA, NPS, USDA

# Plan Background




- Planning area limits – Foothill Boulevard between Lowell Avenue and Oak Grove Drive
- Planning efforts will cover approximately 6 miles along Foothill Boulevard
- Transform Foothill Boulevard into active transportation friendly corridor
- Planning partners – Los Angeles County, City of Glendale, and City of La Cañada Flintridge



# Active Transportation



- Active Transportation – Use of human powered transportation modes
- Most common forms of active transportation are walking or biking
- Reduce reliance on motorized vehicles, increased mobility options, and reduce environmental pollutants




# Potential Improvements

## Bike Lanes



## Sidewalks



# Potential Improvements

## Bulb-outs (Curb Extensions)



## High-visibility Crosswalks




# Potential Improvements

## Raised Medians with Landscaping



## Wayfinding Signs





# Project Website



- Website  
<https://pw.lacounty.gov/tpp/foothillblvdatp/>
- Up-to-date project and outreach meeting information will be posted
- Draft Existing Conditions Report available for public review
- Interactive map for the community to submit comments



# Walk and Bike Audit



- Provide input through visual observation and familiarity on factors that affect walking, biking and access to transit
- Walk audit will be limited to 1 mile round trip reviews
- No experience required




# Poll Question #1



Are you interested in joining a walk audit or bike audit?

- A. Walk Audit Only
- B. Bike Audit Only
- C. Both
- D. Neither



# Poll Question #2



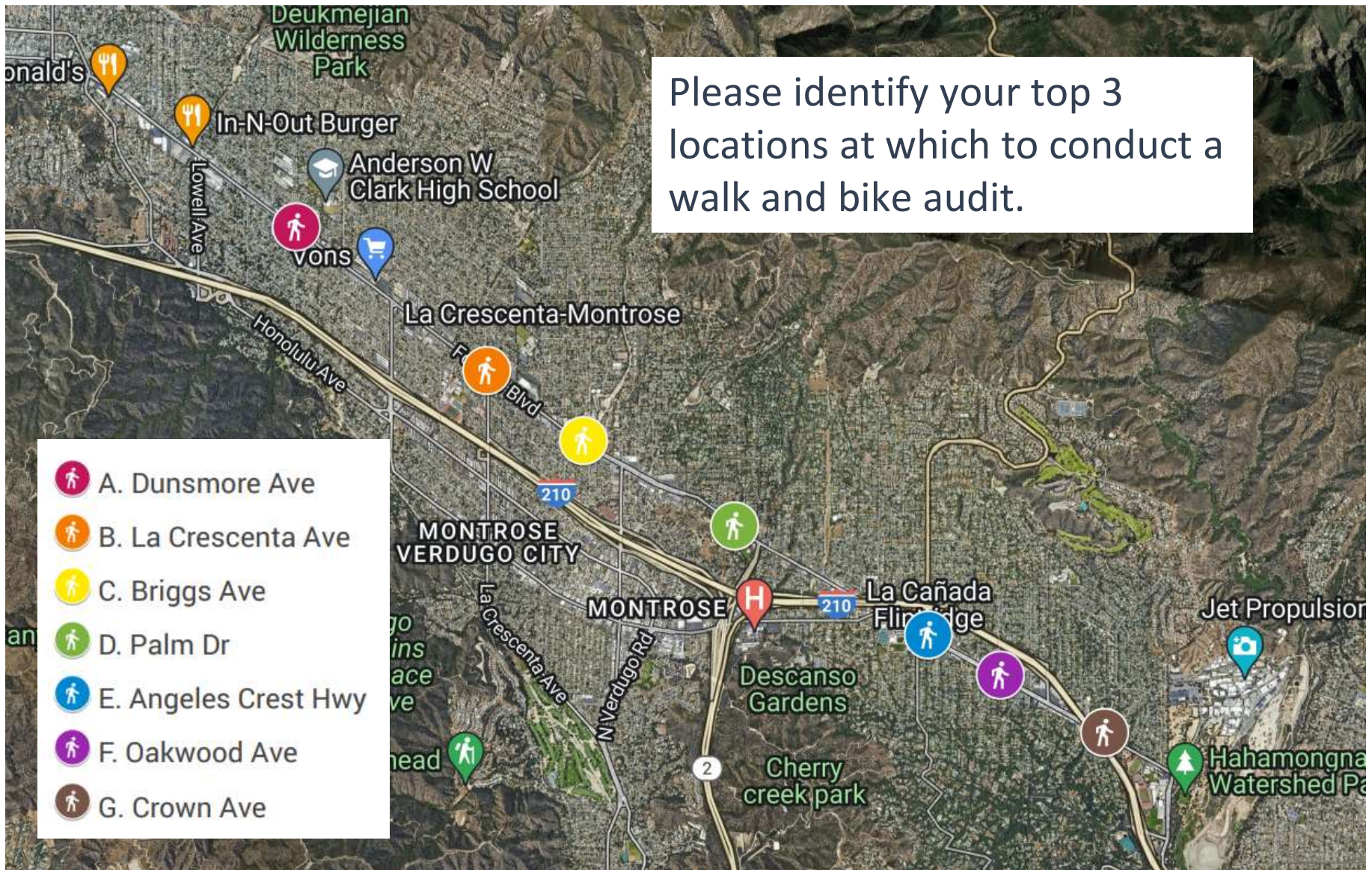
When would you be most likely to attend a walk and bike audit?

- A. Weekday (Afternoon)
- B. Weekday (Evening)
- C. Weekend (Morning)
- D. Weekend (Afternoon)
- E. Any Time
- F. Not Interested in Participating



# Poll Question #3

Please identify your top 3 locations at which to conduct a walk and bike audit.



# Next Steps



- Solicit community input on desired active transportation improvements along Foothill Boulevard
  - Gather feedback from website submissions
  - Host additional outreach events as the planning effort progresses
  - Conduct walk and bike audits
- Develop active transportation improvements based on community input



# Contact Information

## Project Website

<https://pw.lacounty.gov/tpp/foothillblvdatp>

## City of Glendale

Pastor Casanova

[pcasanova@glendaleca.gov](mailto:pcasanova@glendaleca.gov)

## City of La Cañada Flintridge

Maged El-Rabaa

[cityengineer@lcf.ca.gov](mailto:cityengineer@lcf.ca.gov)

## LA County Public Works

Shirley Lai

[slai@pw.lacounty.gov](mailto:slai@pw.lacounty.gov)

(626) 300-2619

