

Flow Equalization Basin Increases Recycled Water Production In Burbank


Daily Wastewater Generation



11 Million
Gallons Per Day

The image features a central map of a region, shaded in light gray with a thin brown border. The map is irregularly shaped, with several protrusions and indentations. The text '11 Million Gallons Per Day' is centered on the map in a blue, sans-serif font. On either side of the map is a vertical light blue bar with a thin blue border, extending from the top to the bottom of the page. The top of the page has a large black title 'Daily Wastewater Generation'.

Burbank Water Reclamation Plant



Burbank Blvd

Burbank Blvd.

Equalization Basin Site

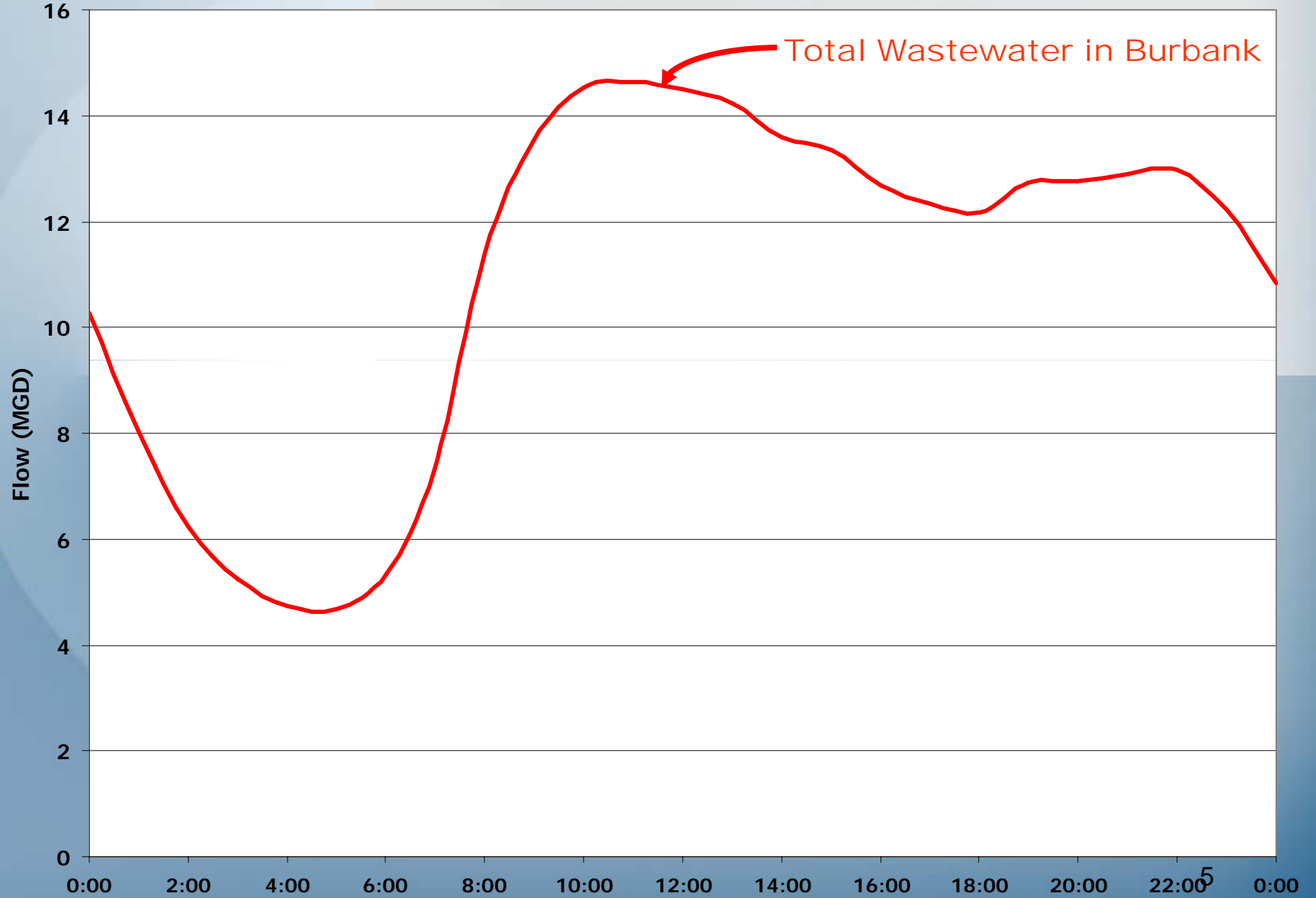
UP RR

EQ Basin

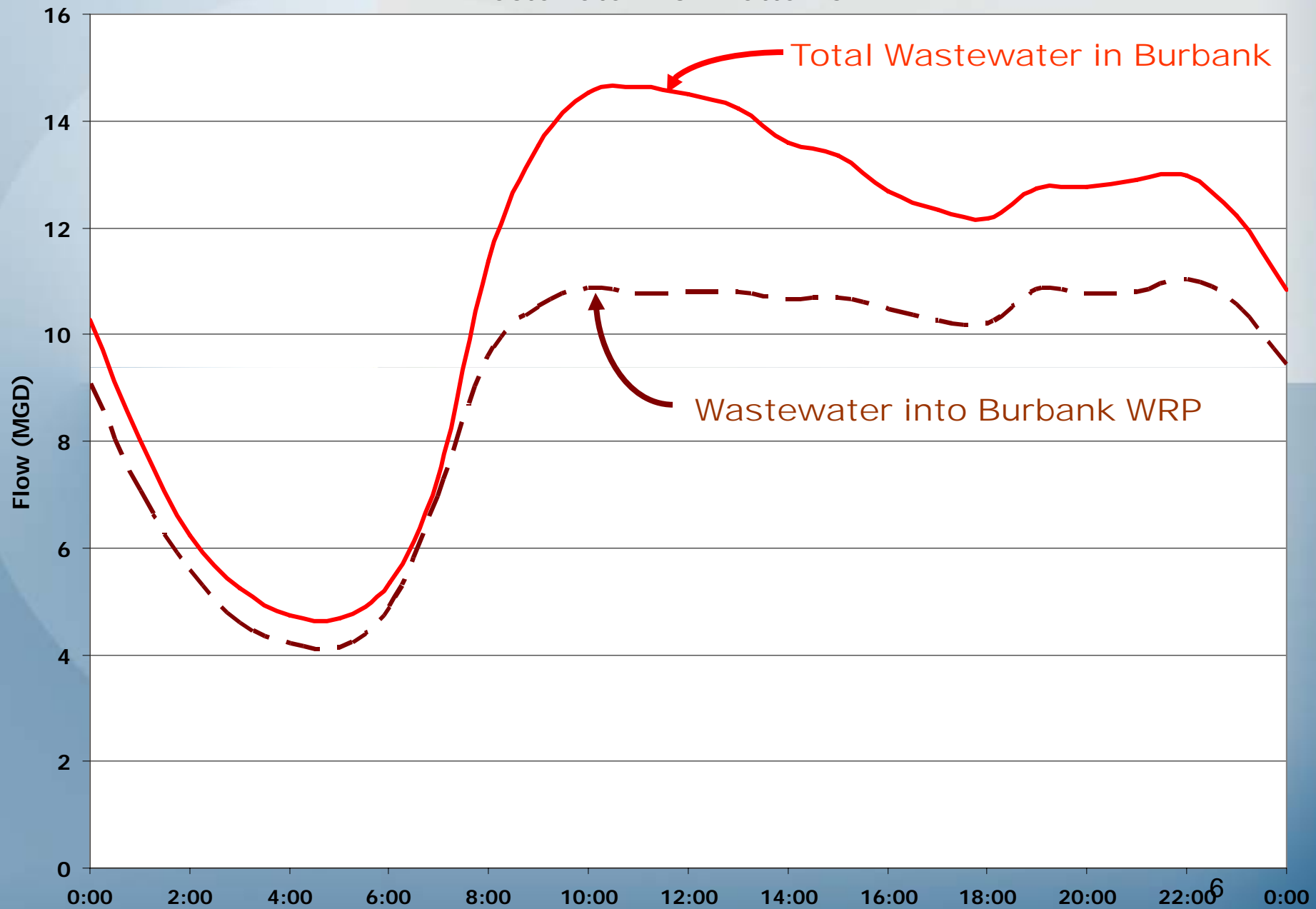
Lake St.



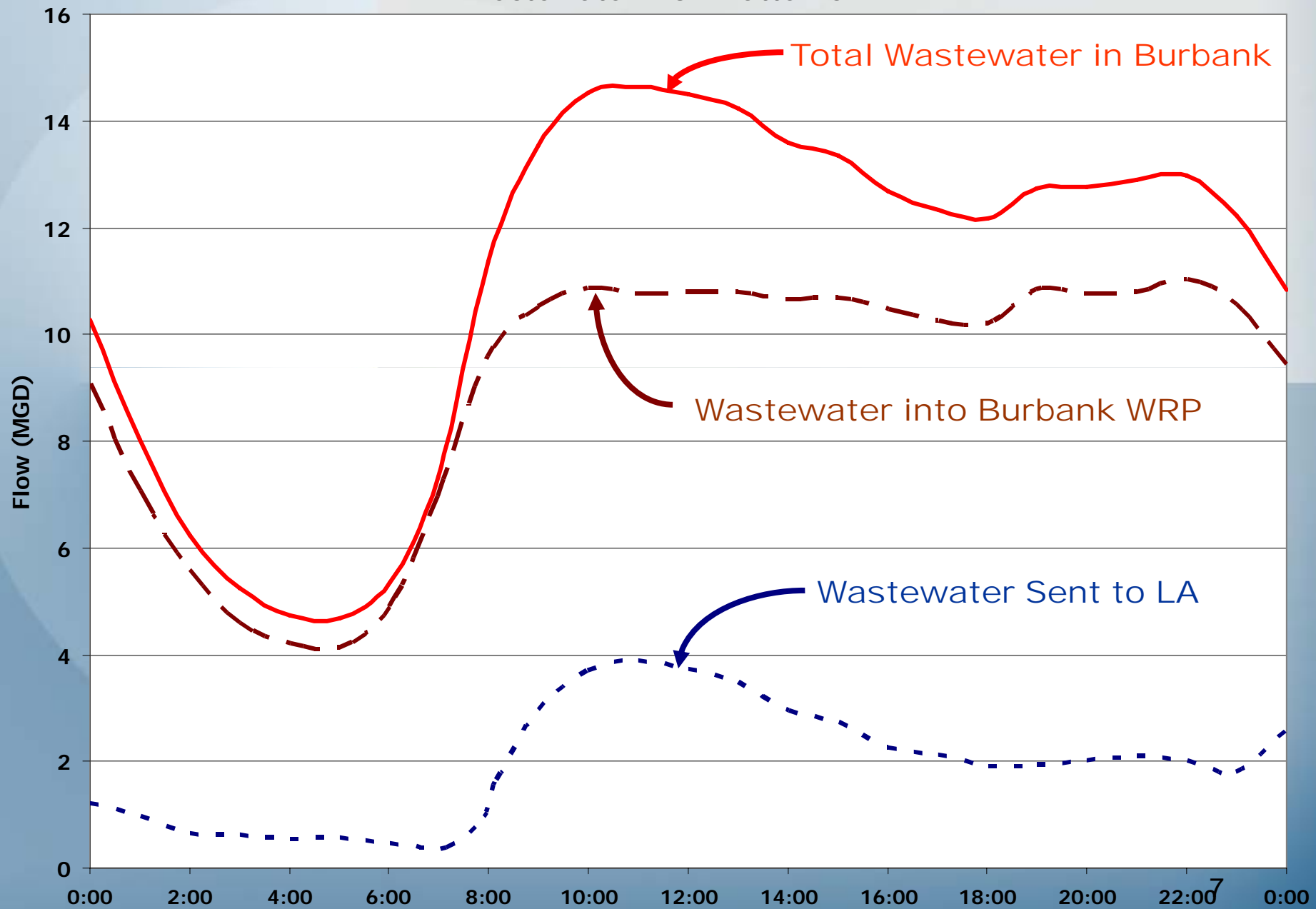
Wastewater Flow Patterns



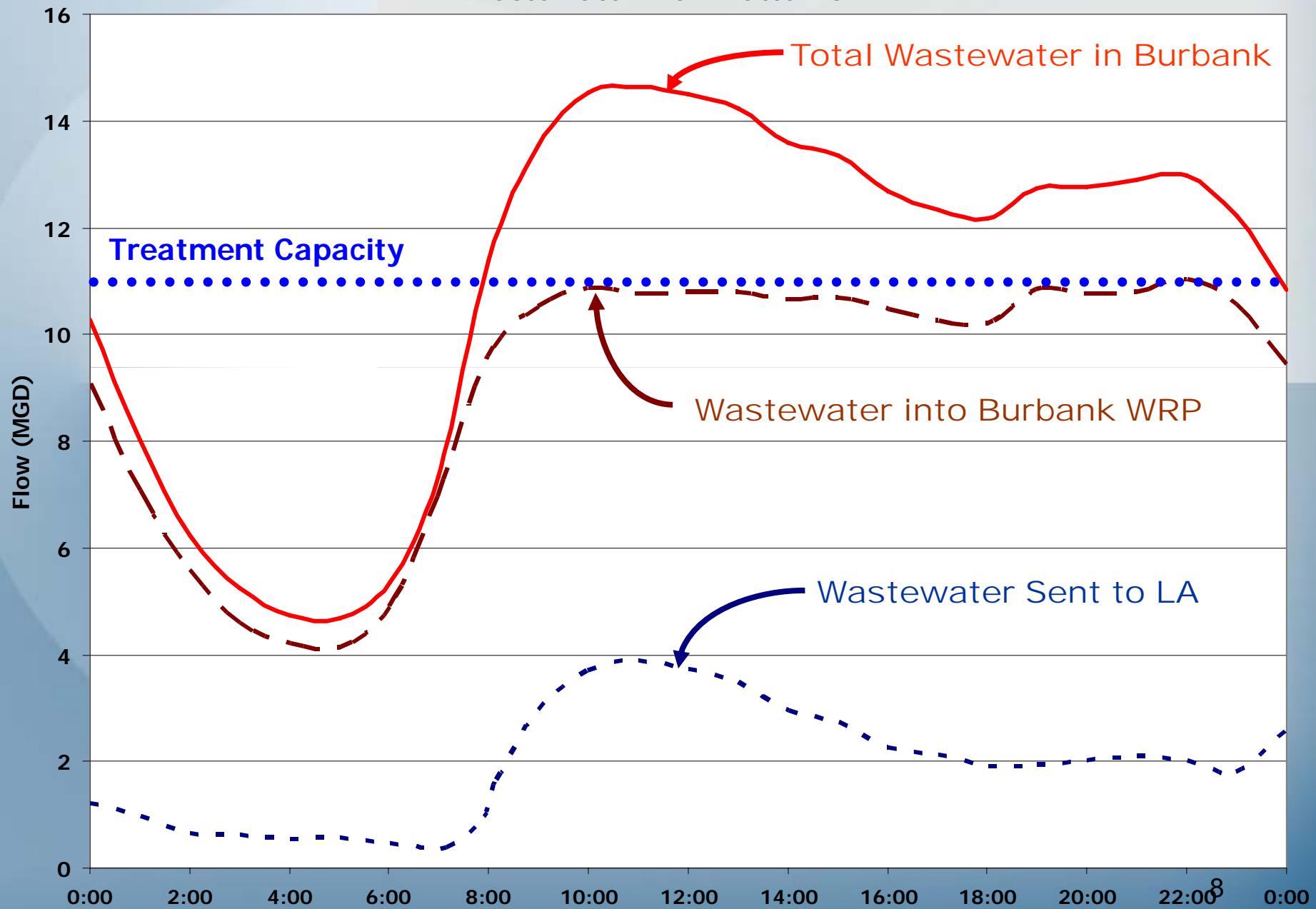
Wastewater Flow Patterns



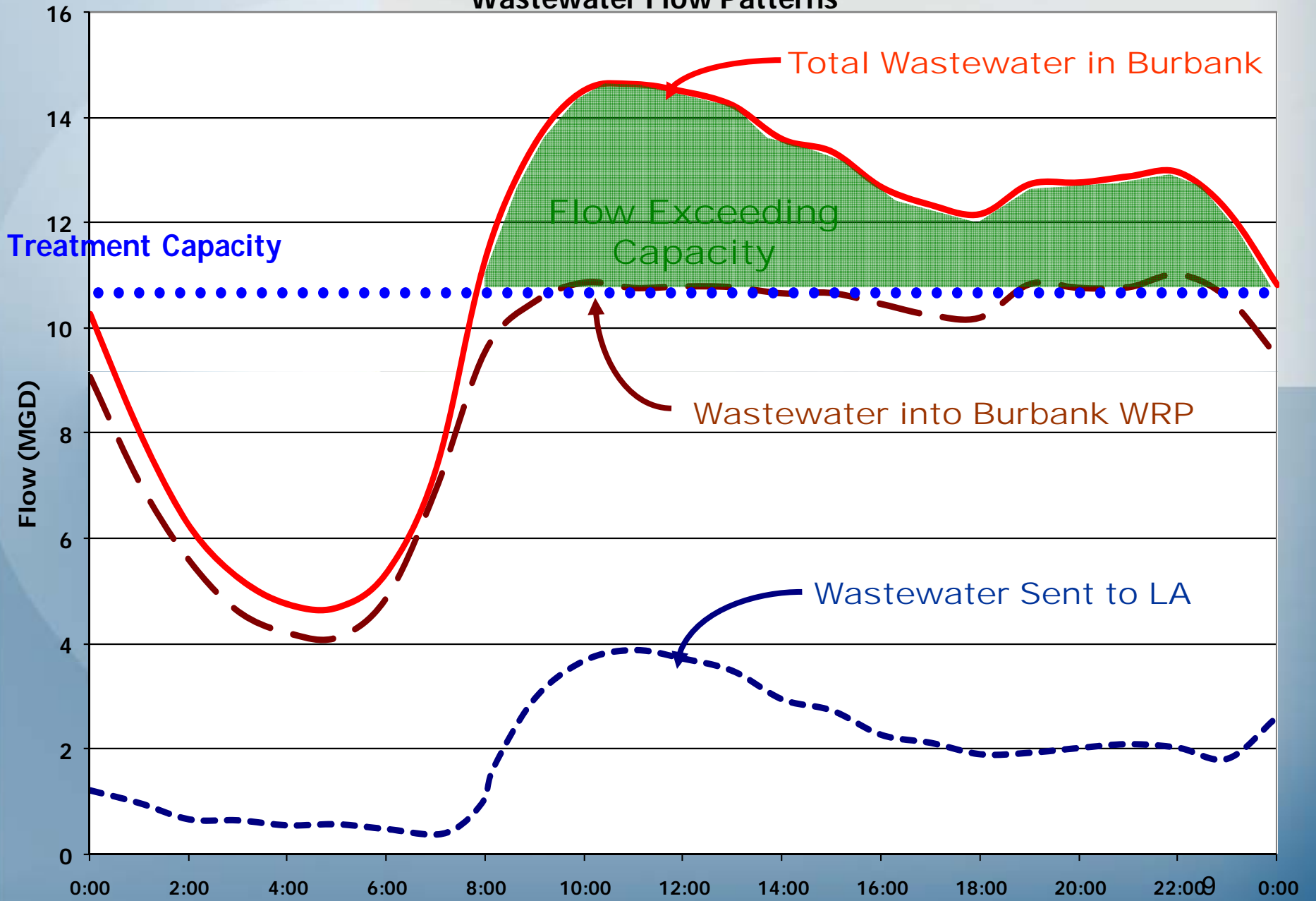
Wastewater Flow Patterns



Wastewater Flow Patterns



Wastewater Flow Patterns



Wastewater Flow Patterns

