






Unincorporated - Angeles National Forest




Bridge Fire as of 9-29-24
(54,878 Acres)

San Bernardino County

Legend

-  Bridge Fire Perimeter
-  Watershed Boundary
-  DPW. Reservoir
-  DPW. RMD MAINT RD
-  County Line



DATE 10/01/24	Bridge Fire Location Map BURNED AREA: +/- 54,878Ac as of 9-29-24 DATE OF FIRE: 9/08/2024
Prepared by Schung	

Sources: Esri, HERE, Garmin, ©SGS, Intermap, INCREMENT P, NRCan, Esri Japan, M, OpenStreetMap contributors, and the GIS User Community