







# Leona Valley Groundwater Sustainability Agency Coverage Map

-  Antelope Valley Groundwater Basin (6-044)
-  Leona Valley Groundwater Sustainability Agency
-  Antelope Valley Adjudication Boundary
-  Los Angeles County Waterworks District No. 40, Antelope Valley - Service Area
-  Los Angeles County Unincorporated Area



THIS MAP IS INTENDED FOR USE ONLY AS A WATER OPERATIONS MAP BY THE LOS ANGELES COUNTY WATERWORKS DISTRICT & IS BASED UPON INFORMATION AVAILABLE FROM PUBLIC RECORDS. THE LA COUNTY WATERWORKS DISTRICTS EXPRESSLY DISCLAIM ANY LIABILITY FOR ANY INACCURACIES WHICH MAY BE PRESENT IN THIS MAP